

## **PHASE I ENVIRONMENTAL SITE ASSESSMENT**

**The Paterson Armory  
461-473 Market Street  
City of Paterson, New Jersey  
Block 4109, Lot 1  
(Old Block F0740, Old Lot 1)**

Submitted to:

**THE COUNTY OF PASSAIC  
DEPARTMENT OF ECONOMIC DEVELOPMENT  
BROWNFIELDS ASSESSMENT PROGRAM  
930 Riverview Drive, Suite 250  
Totowa, New Jersey 07512-1167**

**Attention:** Ms. Deborah Hoffman, Director

Prepared by:

**LAN Associates, Engineering, Planning, Architecture, Surveying, Inc.**  
445 Godwin Avenue  
Midland Park, NJ 07432  
(201) 447-6400 – TELEPHONE  
(201) 447-1233 – FACSIMILE

LAN Job #2.3842.01  
June 6, 2008

# LAN ASSOCIATES

## TABLE OF CONTENTS

<u>Section</u>	<u>Title</u>	<u>Page No.</u>
1.0	INTRODUCTION .....	1
1.1	PURPOSE .....	1
1.2	DETAILED SCOPE OF SERVICES .....	1
1.3	SIGNIFICANT ASSUMPTIONS, LIMITATIONS, EXCEPTIONS, TERMS & CONDITIONS .....	3
1.4	USER RELIANCE .....	3
2.0	SITE DESCRIPTION .....	3
2.1	SITE LOCATION & LEGAL DESCRIPTION .....	3
2.2	DESCRIPTION OF SITE, ADJOINING PROPERTIES & VICINITY .....	4
3.0	USER PROVIDED INFORMATION .....	4
4.0	RECORDS REVIEW .....	4
4.1	STANDARD ENVIRONMENTAL RECORD SOURCES .....	4
4.2	ONSITE CONCERNS .....	5
4.3	OFFSITE CONCERNS .....	6
4.4	ADDITIONAL ENVIRONMENTAL RECORD SOURCES .....	8
4.5	PHYSICAL SETTING SOURCES .....	8
4.6	HISTORICAL USE INFORMATION ON THE PROPERTY & ADJOINING PROPERTIES .....	9
5.0	SITE RECONNAISSANCE .....	11
6.0	INTERVIEWS .....	13
7.0	FINDINGS .....	13
8.0	OPINION .....	14
9.0	CONCLUSION .....	15
10.0	DEVIATIONS .....	15
11.0	REFERENCES .....	15
12.0	SIGNATURE OF ENVIRONMENTAL PROFESSIONAL .....	16
13.0	QUALIFICATIONS OF ENVIRONMENTAL PROFESSIONALS .....	16

# LAN ASSOCIATES

## LIST OF FIGURES

<u>Figure No.</u>	<u>Title</u>	<u>Tab No.</u>
1	CITY OF PATERSON TAX MAP .....	1
2	SITE LOCATION MAP .....	2
3A-H	SANBORN FIRE INSURANCE MAPS (1899-1994) .....	3
4A-F	HISTORIC AERIAL PHOTOGRAPHS (1930-1995) .....	4

## LIST OF APPENDICES

<u>Appendix</u>	<u>Title</u>	<u>Tab No.</u>
A	EDR RADIUS REPORT .....	A
B	EDR CITY DIRECTORY ABSTRACT .....	B
C	TITLE SEARCH .....	C
D	CAPTIONED PHOTOGRAPHS .....	D
E	PRELIMINARY ASSESSMENT FORM .....	E
F	USER QUESTIONNAIRE .....	F

*The information contained in this document is privileged and confidential information intended solely for the use of the client and their mortgage company. If the reader of this message is not the recipient, you are hereby notified that any dissemination, distribution, or copying of this document is strictly prohibited. If you have received this document in error, please notify us immediately by telephone so that we can arrange for the return of the original documents to us.*

## 1.0 INTRODUCTION

### 1.1 Purpose

LAN Associates, Engineering, Planning, Architecture, Surveying, Inc. (LAN) has been retained by The County of Passaic Department of Economic Development Brownfields Assessment Program to perform an investigation of the Paterson Armory property located at 461-473 Market Street in Paterson, Passaic County, New Jersey. The investigation consisted of a Phase I Environmental Site Evaluation. The report has been prepared in general conformance with the ASTM "Standard Practice for Environmental Site Assessments: Phase I Site Assessment Process" (ASTM E 1527-05) and the NJDEP Preliminary Assessment regulations (N.J.A.C. 7:26B).

### 1.2 Detailed Scope of Services

The investigation included the following:

- A historic review of the ownership, use, and improvements made to the site.
- A review of available building, tax, zoning, planning, sewer, water, fire, environmental and other department records that have information on, or have an interest in, the property and neighboring sites.
- A review of physical setting sources, including USGS topographic maps.
- A review of the records and files of the New Jersey Department of Environmental Protection (NJDEP) in accordance with the ASTM standards for a government records review. Divisions or Bureaus within the Department include Hazardous Waste, Solid Waste, Air Quality, Water Quality, Underground Storage Tanks, and Enforcement.



- An investigation of the subject property and neighboring properties with regard to the United States Environmental Protection Agency's (USEPA) National Priority List (NPL), Comprehensive Environmental Response Compensation and Liability Information System (CERCLA), Resource Conservation and Recovery Act (RCRA), Emergency Response Notification System (ERNS), institutional control registry, engineering control registry, as well as other available lists in accordance with the ASTM standards for government records review. The investigation also included a review of the NJDEP's databases in accordance with the ASTM standards for a government records review.
- A detailed inspection of the site and improvements, with particular attention to the possible presence of hazardous materials on site. Particular items of concern include past uses of the property, waste storage, or disposal areas, underground and aboveground tanks, transformers, etc. An inspection of surrounding properties and facilities was also performed to evaluate the environmental setting of the property.
- Interviews with available site owner(s), site manager(s), operator(s), and occupant(s) of the property.
- A review of available data on spills, releases, remediation, and sample results.
- An investigation as to whether past or present owners or tenants have stored, created, or discharged hazardous materials or waste, and a review of whether appropriate procedures, safeguards, permits, and notices are in place.
- An analysis of available Sanborn Maps or similar fire insurance maps and historical aerial photography to investigate previous site conditions, determine the construction or destruction of buildings, and the existence of ponds and disposal areas on the property over time.

Based on this work, this Phase I Report has been prepared, and includes a summary of information developed during the investigation to identify potential areas of concern, and recommend further actions.

### 1.3 Significant Assumptions, Limitations, Exceptions, Terms & Conditions

This assessment is based on observable, surficial evidence, as well as, information available in the public records. This assessment is intended solely as a guidance tool, the findings of which are subject to the limits of the investigative techniques employed. LAN has rendered an opinion as to the possible environmental impacts to the site based upon accepted professional standards. This opinion will in no way represent a guarantee or warrant as to the potential liability associated with environmental conditions or impacts to the site.

LAN has undertaken this assignment using its best professional effort consistent with generally accepted environmental assessment practices. LAN evaluated information provided by regulatory agencies, site personnel, and other knowledgeable parties, and is in a position to verify its findings and observations made during this Phase I Environmental Assessment. LAN makes no guarantees as to the accuracy or completeness of the information supplied by the state, county, and/or municipal authorities. To the best of our knowledge, the information contained herein represents a good faith attempt in all appropriate inquiry.

The findings presented in the report are based upon the site conditions and information made available at the time of our investigation. Additional data, subsequently provided, may alter any findings or conclusions made in the assessment report. This report is subject to the limitations of the scope of services, and time and budget, as prescribed by our agreement.

This report describes the Phase I Investigation. It has been designed to investigate the environmental setting of the property and presence of hazardous substances, identify areas of environmental concern, and investigate former site uses by review of available historical data.

### 1.4 User Reliance

LAN acknowledges that the client may rely on the contents of this report, subject to the report's technical limitations and to the extent of our Professional Liability/Errors and Omissions insurance coverage (E&O).

## 2.0 SITE DESCRIPTION

### 2.1 Site Location & Legal Description

The subject property is located at 461-473 Market Street, in the City of Paterson, New Jersey. The property is approximately 1.2351 acres in size, and is referenced as Lot 1 of Block 4109 on the City of Paterson Tax Map (Figure 1). It is located on the westbound (north) side of Market Street, between Rosa Parks Boulevard and Pennington Street, and is bordered as follows:

- To the north by Seventeenth Avenue. Across Seventeenth Avenue are residential buildings.
- To the south by Market Street. Across Market Street are two and three story residential structures with retail facilities below.
- To the east by Pennington Street. Across Pennington Street are residential dwellings and several abandoned buildings.
- To the west by Rosa Parks Boulevard. Across Rosa Parks Boulevard is the original Roberto Clemente School, and further west is the Eastside High School.

## 2.2 Description of Site, Adjoining Properties & Vicinity

The subject property is located in an urban area developed with commercial buildings and residential dwellings. The property is currently developed with a three story brick building which is vacant and in a state of disrepair.

The site, adjoining properties, and vicinity are discussed in more detail in Section 5.0.

## 3.0 USER PROVIDED INFORMATION

The client indicated that this property was nominated by the City of Paterson, and this Phase I Environmental Site Evaluation is required for inclusion in the Passaic County Brownfields Assessment Program.

## 4.0 RECORDS REVIEW

### 4.1 Standard Environmental Record Sources

An investigation was made of the state and federal environmental databases that identify environmental sites and activities from the records of the US Environmental Protection Agency (USEPA) and the New Jersey Department of Environmental Protection (NJDEP) to identify the existence of problematic sites near the property. The database search was performed for Mappable and Unmappable Sites in accordance with the study radii established under the ASTM standards for a government records review. The databases searched and the search distances used are summarized in the following table:

<b>Standard Environmental Record Source</b>	<b>Search Distance miles (kilometers)</b>
Federal NPL site list	1.0 (1.6)
Federal Delisted NPL site list	0.5 (0.8)
Federal CERCLIS list	0.5 (0.8)
Federal CERCLIS NFRAP site list	0.5 (0.8)
Federal RCRA CORRACTS facilities list	1.0 (1.6)
Federal RCRA non-CORRACTS TSD facilities list	0.5 (0.8)
Federal RCRA generators list	Property and adjoining properties
Federal institutional control/engineering control registries	Property only
Federal ERNS list	Property only
State and tribal – Equivalent NPL	1.0 (1.6)
State and tribal – Equivalent CERCLIS	0.5 (0.8)
State and tribal landfill and/or solid waste disposal site list	0.5 (0.8)
State and tribal leaking storage tank lists	0.5 (0.8)
State and tribal registered storage tank lists	Property and adjoining properties
State and tribal institutional control/engineering control registries	Property only
State and tribal voluntary cleanup sites	0.5 (0.8)
State and tribal Brownfield sites	0.5 (0.8)

The complete database search results are included as Appendix A.

Based upon our research, the potential areas of environmental concern that have been identified are outlined in the following sections.

#### 4.2 Onsite Concerns

The subject site (Target Property) was not identified during the database search. Additionally, NJDEP records available through the DataMiner program on the NJDEP website were reviewed. The DataMiner records include inactive records for non-regulated air records for Compass Technical Services located at 465 Market Street. There are no other records for the subject site on DataMiner.

Pursuant the New Jersey Open Public Records Act or "OPRA" (N.J.S.A. 47:1A-1 et seq.), a records request was submitted online on October 25, 2007, to obtain all available NJDEP records on the subject

property. The results of the OPRA request were received on November 5, 2007, and indicate that there are no NJDEP records for the subject site. Additionally, a records request was submitted to Military and Veterans' Affairs on October 25, 2007. The request was denied closed.

#### 4.3 Offsite Concerns

Several nearby properties were identified in the database search, and are summarized below in the following narrative. Some of the sites identified have documented soil and/or groundwater contamination.

##### Federal Government Records

Federal CERCLIS NFRAP Site List:

- NJDEP – CERCLA Barone Barrel & Drum, located at 190 16<sup>th</sup> Avenue, 1/8 to 1/4 mile north of the subject site, is listed on the Federal CERCLIS No Further Remedial Action Planned (NFRAP) Site List. The site was discovered in 1982, and a Preliminary Assessment was conducted in 1987. Site Investigations were conducted in 1990 and 2002, and the site was archived in 2002. The site is also listed on the FINDS, RCRA CORRACTS, and TSDf databases. Additionally, the site is listed as a small quantity generator of hazardous waste, and is listed on the NJ Release database for lead contamination found in 1991 caused by sloppy housekeeping.
- Route 20 Tenth Ave. Circle, located at 10<sup>th</sup> Ave. Circle Route 20, 1/4 to 1/2 mile southeast of the subject site, is listed on the Federal CERCLIS No Further Remedial Action Planned (NFRAP) Site List. The site was discovered in 1984. A Preliminary Assessment was conducted and the site was archived in 1987.
- Watson Machinery International, located at 74-102 Railroad Avenue, 1/4 to 1/2 mile west of the subject site, is listed on the Federal CERCLIS No Further Remedial Action Planned (NFRAP) Site List. The site is a machine manufacturing site that has groundwater contamination in on-site wells. The site was discovered and a Preliminary Assessment was conducted in 1994. A Site Inspection was conducted in 1997 and the site was archived in 2002. The site is also listed on the FINDS, SHWS, and UST databases. Additionally, the site is listed as a small quantity generator of hazardous waste and there are New York hazardous waste manifests for the site.

Federal RCRA CORRACTS List:

- No RCRA CORRACTS sites are located within one mile and at equal or higher elevations than the subject site. One RCRA CORRACTS site is located within one mile and at a lower elevation than the subject site.

Federal RCRA non-CORRACTS TSD Facilities List:

- One RCRA non-CORRACTS TSD facility is located within 1/2 mile and at an equal or higher elevation than the subject site. Two RCRA non-CORRACTS TSD facilities are located within 1/2 mile and at lower elevations than the subject site.

New Jersey State Government Records

State SHWS (Known Contaminated Sites) List:

- Four SHWS sites are located within one mile and at equal or higher elevations than the subject site. Fifty-seven SHWS sites are located within one mile and at lower elevations than the subject site.
- Additionally, no former SHWS sites identified for re-evaluation are located within one mile and at equal or higher elevations than the subject site. Seventeen former SHWS sites identified for re-evaluation are located within one mile and at lower elevations than the subject site.

State Leaking UST List:

- No LUST sites are located within 1/2 mile and at equal or higher elevations than the subject site. Sixteen LUST sites are located within 1/2 mile and at lower elevations than the subject site.
- One historic LUST site is located within 1/2 mile and at an equal or higher elevation than the subject site. Fifty-eight historic LUST sites are located within 1/2 mile and at lower elevations than the subject site.

## State Registered UST List:

- One registered UST site is located within 1/4 mile and at an equal or higher elevation than the subject site. This site is Adolfo Auto Repair, located at 456 Market Street, across Market Street and Graham Avenue from the subject site. Eighteen registered UST sites are located within 1/4 mile and at lower elevations than the subject site. None of these sites are located adjacent to the subject site.

## Voluntary Cleanup Program (VCP) List:

- No VCP sites are located within 1/2 mile and at equal or higher elevations than the subject site. Fourteen VCP sites are located within 1/2 mile and at lower elevations than the subject site.

## State Brownfield Site List:

- No Brownfield sites are located within 1/2 mile and at equal or higher elevations than the subject site. Eleven Brownfield sites are located within 1/2 mile and at lower elevations than the subject site.

#### 4.4 Additional Environmental Record Sources

In October 2007, LAN submitted a records request to the Assistant Curator of the National Guard Militia Museum of New Jersey. They were unable to produce records, but recommended other record sources, including the New Jersey State Archives. On October 25, 2007, LAN submitted a records request for all New Jersey State Archives records for the subject site. The results of this request identified records from six record groups regarding the historic use of the Paterson Armory, photographs, and miscellaneous rosters and reports.

#### 4.5 Physical Setting Sources

A Site Location Map, generated from the US Geologic Survey (USGS), Paterson Quadrangle, Topographic Map, is provided as Figure 2. According to the map and LAN's observations, topography on the site is relatively flat. The elevation on the site is approximately 120 feet above mean sea level (MSL).

#### 4.6 Historical Use Information on the Property and Adjoining Properties

To review the historical use of the property and adjoining properties, several sources were investigated. These sources included Sanborn Fire Insurance Maps, a Title search, historic aerial photography, historical topographic maps, and historic City Directory listings.

The following is a summary of the available data in chronological order (earliest to most recent):

- 1899 Sanborn Map (Figure 3A) – The map shows the subject site to be developed with the existing building and occupied by the N.G.S.N.J. Armory 2<sup>nd</sup> Regiment. The map shows the surrounding area to be nearly fully developed as a residential area.
- 1915 Sanborn Map (Figure 3B) – The map shows the building on the subject site to be occupied by the Fifth Regiment Armory, National Guard of N.J. The map shows the surrounding area to be fully developed as a mixed use area, including residential dwellings, stores, and a silk mill.
- 1930 Aerial Photograph (Figure 4A) – The photograph shows the subject site to be developed with the existing building. The photograph does not show the surrounding area clearly.
- 1950 Sanborn Map (Figure 3C) – The map shows the building on the subject site to be occupied by the 113<sup>th</sup> Infantry Armory, National Guard of N.J. The map shows a filling station across Market Street and Graham Avenue from the subject site. The map also shows that Eastside High School had been constructed to the west of the subject site since the 1915 Sanborn Map. The map also shows that a silk mill to the west of the subject site had been converted to a vocational school. No other significant changes were noted in the surrounding area since the 1915 Sanborn Map.
- 1951 Sanborn Map (Figure 3D) – The map shows no significant changes on the subject site or in the surrounding area since the 1950 Sanborn Map.
- 1953 Aerial Photograph (Figure 4B) – The photograph shows the subject site to be developed with the existing building. The photograph shows the surrounding area to be fully developed.



- 1966 Sanborn Map (Figure 3E) – The map shows no significant changes on the subject site or in the surrounding area since the 1951 Sanborn Map.
- 1966 Aerial Photographs (Figure 4C) – The photograph shows no significant changes since the 1953 Aerial Photograph.
- 1970 Aerial Photographs (Figure 4D) – The photograph shows no significant changes since the 1966 Aerial Photograph.
- 1980 Sanborn Map (Figure 3F) – The map shows no significant changes on the subject site since the 1966 Sanborn Map. The map shows that the vocational school to the west of the subject site had been converted into Roberto Clemente School since the 1966 Sanborn Map.
- 1984 Sanborn Map (Figure 3G) – The map shows no significant changes on the subject site or in the surrounding area since the 1980 Sanborn Map.
- 1984 Aerial Photograph (Figure 4E) – The photograph does not show the subject site or the surrounding area clearly.
- 1994 Sanborn Map (Figure 3H) – The map shows no significant changes on the subject site or in the surrounding area since the 1984 Sanborn Map.
- 1995 Aerial Photograph (Figure 4F) – The photograph shows no significant changes since the 1970 Aerial Photograph.

Additionally, the EDR City Directory Abstract from 1920 through 2003 was reviewed. There are no listings for the subject site from 1920 through 1926. In 1927, 461 Market Street is listed as Ingallinera R Grocer. From 1976 through 1985, 465 Market Street is listed as Bergen County Cut Stone Co., Inc. From 1976 through 1980, 465 Market Street is listed as Kerr Concrete Pipe Co., Inc. In 1976, 465 Market Street is listed as Modular Concrete Products, Inc., and 469 Market Street is listed as Kerr Concrete Pipe Co., Inc. In 1980, 465 Market Street is also listed as United Stone Works, Inc., and in 1985, 465 Market Street is also listed as Consolidated Stone Setters, Inc. The complete City Directory Abstract listings are provided as Appendix B.

A Title Search issued by the Chicago Title Insurance Company on November 20, 2007 searched all current and/or previous owners of the property. The results showed that Arthur and Dinorah Bernstein

owned the property referenced as City of Paterson Block 4109 Lot 1 until a foreclosure in 2004 when the City of Paterson assumed ownership of the property. The Title Search is included as Appendix C.

## 5.0 SITE RECONNAISSANCE

LAN personnel performed a site reconnaissance on February 13, 2008. As discussed in Section 2.2, the property is currently developed with a three story brick building. The overall structure consists of a large open building with arched riveted steel trusses forming the primary structure rising to approximately 50' to 60' above the main floor level. The main floor is a hardwood flooring surface. There are steel trusses running in a north/south direction between the primary metal arch trusses. Roofing consists of wooden joists with wooden decking above. The center part of the building has an approximately 10' high raised monitor area with windows around the perimeter.

The building shell consists of brick structure. It is approximately three stories tall around the perimeter. There is a three story brick administrative area on the south side of the building fronting Market Street.

Running along the west side of the building interior are wood framed office and other rooms. The interior of the building is vacated. Asbestos floor tile is present in areas. Lead based paint is suspect. There is also air cell asbestos insulation on steam piping throughout the building.

There are sections of the roof near the entrance at the southeast corner of the building that do leak. There is water infiltrating into the building.

There is a mezzanine level at the second floor which runs around the perimeter of the building. There is wood floor construction with metal railing. The mezzanine level has tiered flooring for elevated seating purposes.

On the east side of the building, there is a large garage type service bay with overhead door opening on the south side. There is an air compressor tank, concrete pad with piping and conduit that appears to have had two dispensers as well as a hydraulic lift in the floor. The overall area is approximately 25' wide x 100' long.

Near the entrance into this garage area, there is an access doorway approximately 2' to 3' high which enters the crawlspace area under the wood floor. There is HVAC piping covered with air cell insulation present.

A tour was made around the building perimeter. Along the south side, Market Street, there is an asphalt surface between the concrete sidewalk along Market Street and the building. There is a sign posted on the building indicating that the property was once for sale. A photograph was taken of the details on the sign. There are no overhead utilities along Market Street. Opposite Market Street are two and three story residential structures with retail facilities below.

Pennington Street runs along the east side of the building. This is a one-way south street. There are overhead utilities located on the east side of Pennington. Opposite Pennington are residential development and several abandoned buildings. Asphalt surface is present between the building and the concrete sidewalk along the east side. The garage enclosure extends out from the east side of the building. There is also an additional one story area with overhead doors present in the northeast corner of the building. Three overhead doors face east and three overhead doors face north.

The property extends to 17th Avenue which runs along the north side of the building. Overhead utilities are present along the sidewalk on this side of the building. Residential development is present along 17th Avenue.

No evidence of underground tanks was identified on the east side of the building. No vent pipes were located. There was snow cover on the ground throughout, so fill caps could not be located.

The tour of the building proceeded to the lower level. The main structure is supported by timber beams on lally columns throughout. The northern part of the building consists of a dirt crawlspace with support on brick piers. There is a significant amount of air cell asbestos insulation throughout the lower level.

There is entry via an overhead door to a ramp to a street level on the north side. There is a sump pump present adjacent to the entrance area.

Boiler room is located in the basement area on the southwest corner of the building. The boiler room is present in a sub-basement type area. There is a sump in the boiler room. The floor was flooded. There are two boilers present which are oil fired. Supply and return piping runs around the perimeter wall of the boiler room and extends out through the south building wall near the west corner.

Rosa Parks Boulevard runs along the west side of the building. Directly west of the Armory is the Roberto Clemente School. This was the original school. There is a new Roberto Clemente School present just southeast of the Armory across Market Street. The Eastside High School is located just further west.

Concrete sidewalk is present along the west side of the building, between the building and Rosa Parks Boulevard.

Overhead utilities are present on the west side of Rosa Parks Boulevard. Electric enters the building via an overhead line for the south side of Rosa Parks Boulevard. Transformers are located up the street and are not on the property.

It is the city's intent to maintain the building and use it for recreational space or other type of community activities. The city did try to sell the property once, and developers had some intentions for use of the building, but the building was not sold, and the City Council rejected any proposed plans. The property is identified as Lot 1 on Block F-0740. The address is 461-473 Market Street, Paterson, NJ. The lot size is 183' x 294'. Description is brick commercial building.

A 2" vent pipe rising approximately 10' high is identified on the southwest side of the building. This is the vent stack for an underground fuel oil tank. The tank is present running in an east/west direction along the southwest side of the building between the building and the sidewalk along Market Street. A fill cap and a smaller capped pipe were identified at the west end of the fuel tank location. There is also a steel manway for access to the tank approximately 2' square.

Captioned digital photographs taken during the site inspection are included and referenced herein as Appendix D.

## 6.0 INTERVIEWS

As discussed in Section 5.0, during the site reconnaissance on February 13, 2008, there were no current owners or operators to conduct interviews with. Given that the former use of the building was an armory, government officials were contacted to investigate the previous use, as discussed in Sections 4.2 and 4.4.

## 7.0 FINDINGS

The following findings were identified during this Phase I Environmental Site Assessment:

1. There are at least three (3) Underground Storage Tanks on the subject site. One of the tanks is located near the boiler room, which contains two oil-fired boilers. As such, the tank presumably contained heating oil for the boilers. The other two tanks are associated with what appears to be former fuel dispensers, and therefore the tanks presumably contained gasoline and/or diesel.

2. There are two (2) sumps in the building on the subject site.
3. There are pole-mounted canister electric transformers on 17<sup>th</sup> Avenue in front of the subject site.
4. There is an air compressor tank in the east side of the building on the subject site.
5. There is a boiler room in the basement of the building on the subject site.
6. There is a hydraulic lift in a garage type service bay in the building on the subject site.

## 8.0 OPINION

The impact on the subject site of the conditions identified in Section 7.0 is discussed as follows:

1. The condition of the three underground storage tanks on the subject site is unknown. As such, the three underground storage tanks are considered recognized environmental conditions. The tanks should be removed from the subject site.
2. The sumps are both of concrete construction and no groundwater can enter the building through the sumps. The sump is pumped into the sewer line and discharges to the sewer system. There are no signs of staining around the sumps. Therefore, the sumps are not considered recognized environmental conditions.
3. The pole-mounted canister transformers are owned and operated by PSE&G. Since the transformers exhibit no evidence of damage or leakage, and are owned by PSE&G, the transformers are not considered recognized environmental conditions.
4. Flooring in the area containing the air compressor tank is concrete in satisfactory condition. Therefore, the compressor vent discharge is not considered a recognized environmental condition.
5. The boiler room is located in the basement area on the southwest corner of the building in a sub-basement type area. There is a sump in the boiler room. There are two boilers present which are oil-fired. Supply and return piping runs around the perimeter wall of the boiler room and extends out through the south building wall near the west corner. The floor of the boiler room

was flooded at the time of inspection. However, no signs of leaking were observed. As such, the boiler room is not considered a recognized environmental condition.

6. It is presumed that the hydraulic lift contains an underground hydraulic cylinder. The condition of the hydraulic lift and associated underground hydraulic cylinder is unknown and should be investigated. The hydraulic lift is considered a recognized environmental condition.

## 9.0 CONCLUSION

We have performed a Phase I Environmental Site Assessment in conformance with the scope and limitations of ASTM Practice E1527 of 461-473 Market Street in Paterson, New Jersey, the property. Any exceptions to, or deletions from, this practice are described in Section 10.0 of this report. This assessment has revealed no evidence of recognized environmental conditions in connection with the property, except for the following:

- Three Underground Storage Tanks
- Hydraulic Lift

## 10.0 DEVIATIONS

There are no deletions or deviations from the scope of ASTM Practice E1527 in this Phase I Environmental Site Assessment.

## 11.0 REFERENCES

1. City of Paterson Tax Map (Figure 1).
2. US Geologic Survey (USGS) Paterson Quadrangle Topographic Map (Figure 2).
3. The EDR Sanborn Map Report (Figures 3A-H). EDR Environmental Data Resources, Inc.
4. The EDR Aerial Photo Package (Figures 4B-F). EDR Environmental Data Resources, Inc.
5. The EDR Radius Report (Appendix A). EDR Environmental Data Resources, Inc.
6. The EDR City Directory Abstract (Appendix B). EDR Environmental Data Resources, Inc.
7. Title Search (Appendix C). Chicago Title Insurance Company, November 20, 2007.
8. User Questionnaire (Appendix F). ASTM "Standard Practice for Environmental Site Assessments: Phase I Site Assessment Process" (ASTM E 1527-05)

## 12.0 SIGNATURE OF ENVIRONMENTAL PROFESSIONAL

*I declare that to the best of my professional knowledge and belief, I meet the definition of "Environmental Professional" as defined in §312.10 of 40 CFR 312.*

*I have the specific qualifications based on education, training, and experience to assess a property of the nature, history, and setting of the subject property. I have developed and performed the all appropriate inquiries in conformance with the standards and practices set forth in 40 CFR Part 312.*




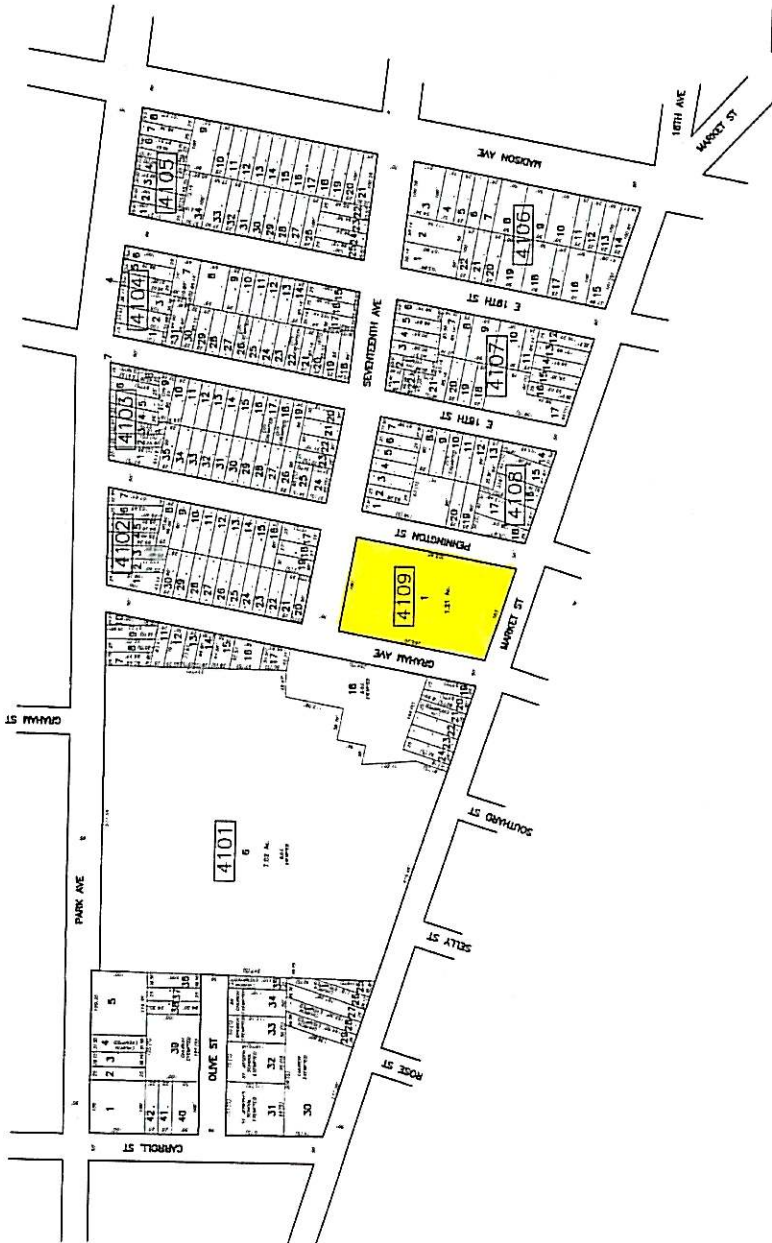
Steven J. Ramiza, PE

Director of Environmental Engineering

## 13.0 QUALIFICATIONS OF ENVIRONMENTAL PROFESSIONALS

This Phase I Environmental Site Evaluation was performed under the overall supervision of Ronald Panicucci, PE, PP, CHMM, and CEO/Treasurer of LAN. Mr. Steven Ramiza, PE and Director of Environmental Engineering, and additional staff members consisting of engineers, scientists, technicians, CAD operators, and/or secretarial staff assisted in the performance of this Phase I Environmental Site Evaluation. As stated above, Mr. Panicucci and Mr. Ramiza both meet the definition of "Environmental Professional", pursuant to 40 CFR 312.21.

DATE	BY	DESCRIPTION



TAX MAP  
 CITY OF PATERSON  
 NEW JERSEY  
 DATE: JAN 2007

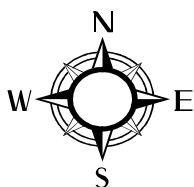
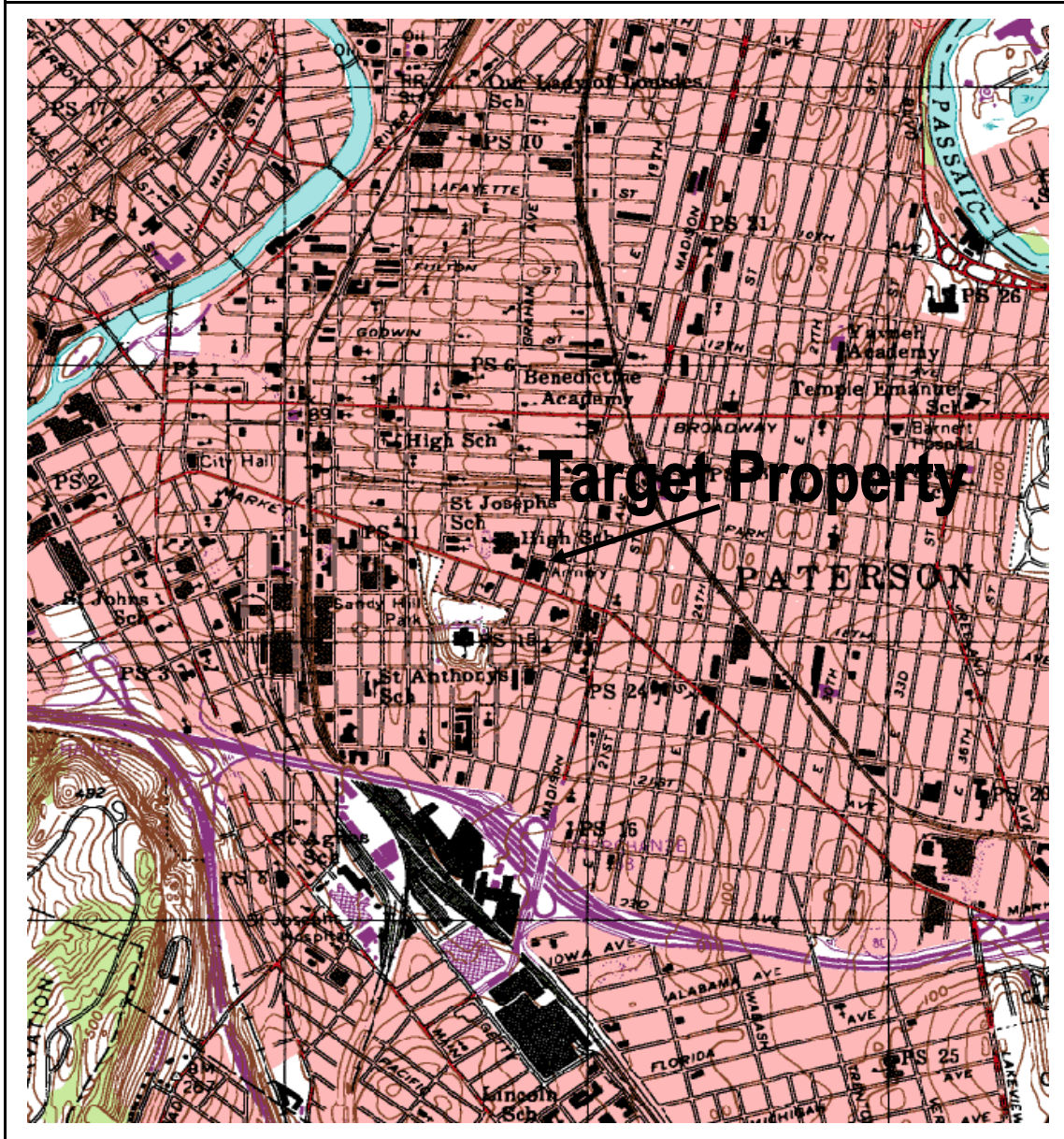
ROBERT R. HEGGAN  
 PROFESSIONAL LAND SURVEYOR  
 NEW JERSEY LICENSE NO. 17725  
 1000 WATERBURY BL.  
 PATERSON, NJ 07650

THIS MAP WAS MADE BY MEANS OF A COMPUTER  
 AND PRINTED ON A PLOTTER



FIGURE #2

SITE LOCATION MAP  
USGS PATERSON QUADRANGLE  
(40° 54' 48"N, 74° 09' 30"W)



461-473 MARKET STREET  
BLOCK 4109, LOT 1  
OLD BLOCK F0740, OLD LOT 1  
PATERSON, NJ 07501

SCALE 1" = 2000'

LAN JOB #2.3842.01

# Certified Sanborn® Map Report



Sanborn® Library search results  
Certification # EFCD-488F-B706

**467 Market Street  
467 Market Street  
Paterson, NJ 07501**

**Inquiry Number 2125265.3s**

**January 22, 2008**



## **The Standard in Environmental Risk Information**

440 Wheelers Farms Rd  
Milford, Connecticut 06461

### **Nationwide Customer Service**

Telephone: 1-800-352-0050  
Fax: 1-800-231-6802  
Internet: [www.edrnet.com](http://www.edrnet.com)

# Certified Sanborn® Map Report

1/22/08

**Site Name:**

467 Market Street  
467 Market Street  
Paterson, NJ 07501

**Client Name:**

LAN Associates, Inc.  
445 Godwin Avenue  
Midland Park, NJ 07432



**EDR®** Environmental  
Data Resources Inc

EDR Inquiry # 2125265.3s

Contact: Elizabeth Bouvier

The complete Sanborn Library collection has been searched by EDR, and fire insurance maps covering the target property location provided by LAN Associates, Inc. were identified for the years listed below. The certified Sanborn Library search results in this report can be authenticated by visiting [www.edrnet.com/sanborn](http://www.edrnet.com/sanborn) and entering the certification number. Only Environmental Data Resources Inc. (EDR) is authorized to grant rights for commercial reproduction of maps by Sanborn Library LLC, the copyright holder for the collection.

## Certified Sanborn Results:

**Site Name:** 467 Market Street  
**Address:** 467 Market Street  
**City, State, Zip:** Paterson, NJ 07501  
**Cross Street:**  
**P.O. #** 2.3842.1  
**Project:** 2.3842.1  
**Certification #** EFCD-488F-B706



Sanborn® Library search results  
Certification # EFCD-488F-B706

### Maps Identified - Number of maps indicated within "( )"

1994 (1) 1915 (1)  
1984 (1) 1899 (1)  
1980 (1)  
1966 (1)  
1951 (1)  
1950 (1)

Total Maps: 8

The Sanborn Library includes more than 1.2 million Sanborn fire insurance maps, which track historical property usage in approximately 12,000 American cities and towns. Collections searched:

- Library of Congress
- University Publications of America
- EDR Private Collection

### Limited Permission To Make Copies

LAN Associates, Inc. (the client) is permitted to make up to THREE photocopies of this Sanborn Map transmittal and each fire insurance map accompanying this report solely for the limited use of its customer. No one other than the client is authorized to make copies. Upon request made directly to an EDR Account Executive, the client may be permitted to make a limited number of additional photocopies. This permission is conditioned upon compliance by the client, its customer and their agents with EDR's copyright policy; a copy of which is available upon request.

### Disclaimer - Copyright and Trademark notice

This Report contains certain information obtained from a variety of public and other sources reasonably available to Environmental Data Resources, Inc. It cannot be concluded from this Report that coverage information for the target and surrounding properties does not exist from other sources. NO WARRANTY EXPRESSED OR IMPLIED, IS MADE WHATSOEVER IN CONNECTION WITH THIS REPORT. ENVIRONMENTAL DATA RESOURCES, INC. SPECIFICALLY DISCLAIMS THE MAKING OF ANY SUCH WARRANTIES, INCLUDING WITHOUT LIMITATION, MERCHANTABILITY OR FITNESS FOR A PARTICULAR USE OR PURPOSE. ALL RISK IS ASSUMED BY THE USER. IN NO EVENT SHALL ENVIRONMENTAL DATA RESOURCES, INC. BE LIABLE TO ANYONE, WHETHER ARISING OUT OF ERRORS OR OMISSIONS, NEGLIGENCE, ACCIDENT OR ANY OTHER CAUSE, FOR ANY LOSS OF DAMAGE, INCLUDING, WITHOUT LIMITATION, SPECIAL, INCIDENTAL CONSEQUENTIAL, OR EXEMPLARY DAMAGES. ANY LIABILITY ON THE PART OF ENVIRONMENTAL DATA RESOURCES, INC. IS STRICTLY LIMITED TO A REFUND OF THE AMOUNT PAID FOR THIS REPORT. Purchaser accepts this Report "AS IS". Any analyses, estimates, ratings, environmental risk levels or risk codes provided in this Report are provided for illustrative purposes only, and are not intended to provide, nor should they be interpreted as providing any facts regarding, or prediction or forecast of, any environmental risk for any property. Only a Phase I Environmental Site Assessment performed by an environmental professional can provide information regarding the environmental risk for any property. Additionally, the information provided in this Report is not to be construed as legal advice.

Copyright 2008 by Environmental Data Resources, Inc. All rights reserved. Reproduction in any media or format, in whole or in part, of any report or map of Environmental Data Resources, Inc., or its affiliates, is prohibited without prior written permission.

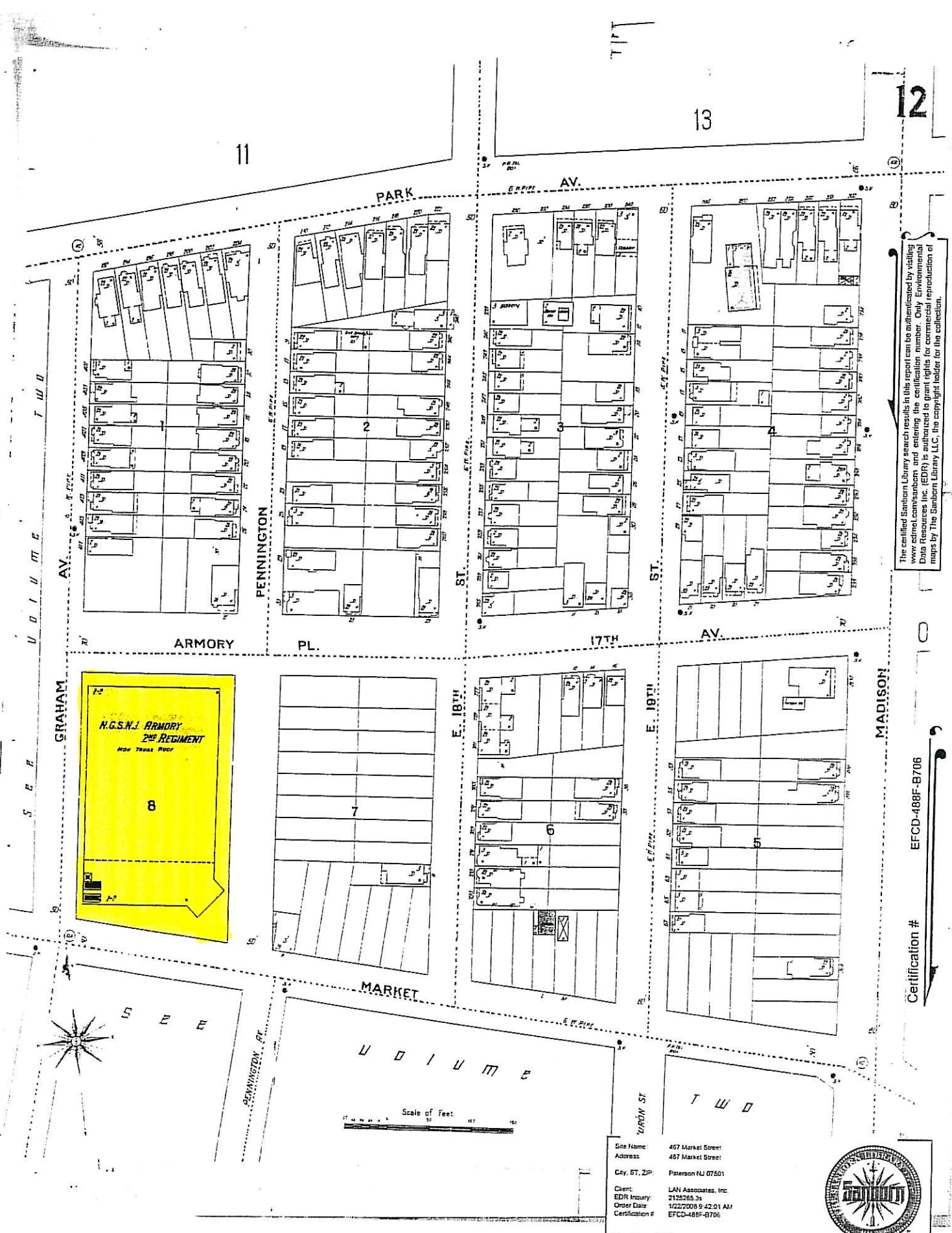
EDR and its logos (including Sanborn and Sanborn Map) are trademarks of Environmental Data Resources, Inc. or its affiliates. All other trademarks used herein are the property of their respective owners.



11

13

12



The certified Sanborn Library search results in this report can be authenticated by visiting [www.edra.com/bomb](http://www.edra.com/bomb) and entering the certification number. Only Environmental Data Resources Inc. (EDRI) is authorized to grant rights for commercial reproduction of maps by The Sanborn Library LLC, the copyright holder for the collection.

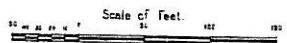
Certification # EFCD-488F-B706

Site Name: 467 Market Street  
 Address: 457 Market Street  
 City, ST, ZIP: Paterson NJ 07501  
 Client: LAN Associates, Inc.  
 EDRI Inquiry: 71252653a  
 Order Date: 1/22/2009 9:42:01 AM  
 Certification #: EFCD-488F-B706



Copyright: 1999

PATERSON, N.J.  
29  
(12-111)



The certified Sanborn Library search results in this report can be authenticated by visiting [www.edr.com/sanborn](http://www.edr.com/sanborn) and entering the certification number. Only Environmental Data Resources Inc. (EDR) is authorized to grant rights for commercial reproduction of maps by The Sanborn Library LLC, the copyright holder for the collection.

EFCD-488F-B706

Certification # 35

Site Name: 467 Market Street  
 Address: 467 Market Street  
 City, ST, ZIP: Paterson NJ 07501  
 Client: LANI Associates, Inc.  
 EDR Inquiry: 2125265.54  
 Order Date: 1/22/2009 @ 42:01 AM  
 Certification #: EFCD-488F-B706

Copyright: 1915





29  
(12-11)

SOUTHARD ST.

26

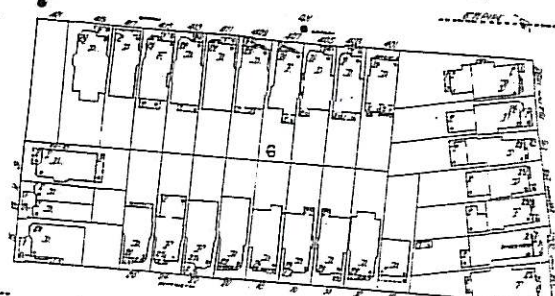
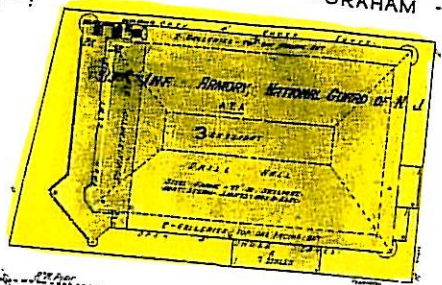
25

ERSTSIDE HIGH SCHOOL  
(Pop. 100000 U.S. 1970)

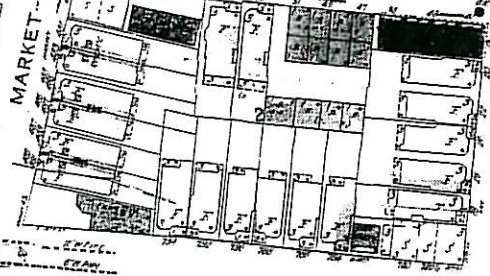
GYMNASIUM 10'  
U.S. 1970 LIGHTS PER  
... ..

5

GRAHAM AV.

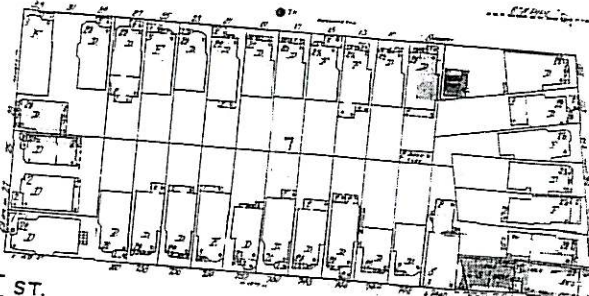


28

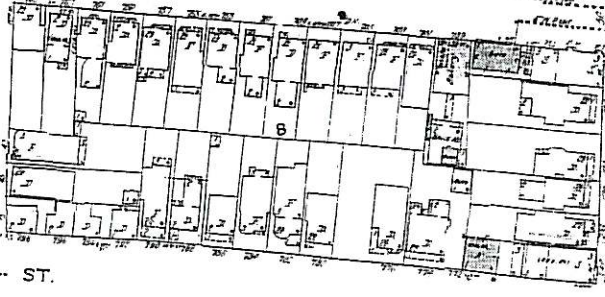
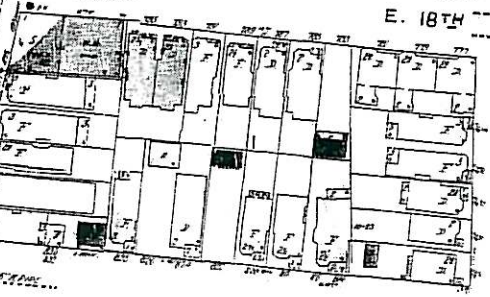


PENNINGTON

17th AV. (ARMORY PL.)



E. 18th ST.



E. 19th ST.

30

Scale of Feet

The certified Sanborn Library search results in this report can be authenticated by visiting the website... (EDR) is authorized to grant rights for commercial reproduction of maps by The Sanborn Library LLC, the copyright holder for the collection.

EFCO-488F-B706

Certification #

Site Name: 467 Market Street  
Address: 467 Market Street  
City, ST, ZIP: Paterson NJ 07501  
Client: LAN Associates, Inc  
EDR Inquiry: 2125265.31  
Order Date: 1/22/2008 9:42:01 AM  
Certification #: EFCO-488F-B706

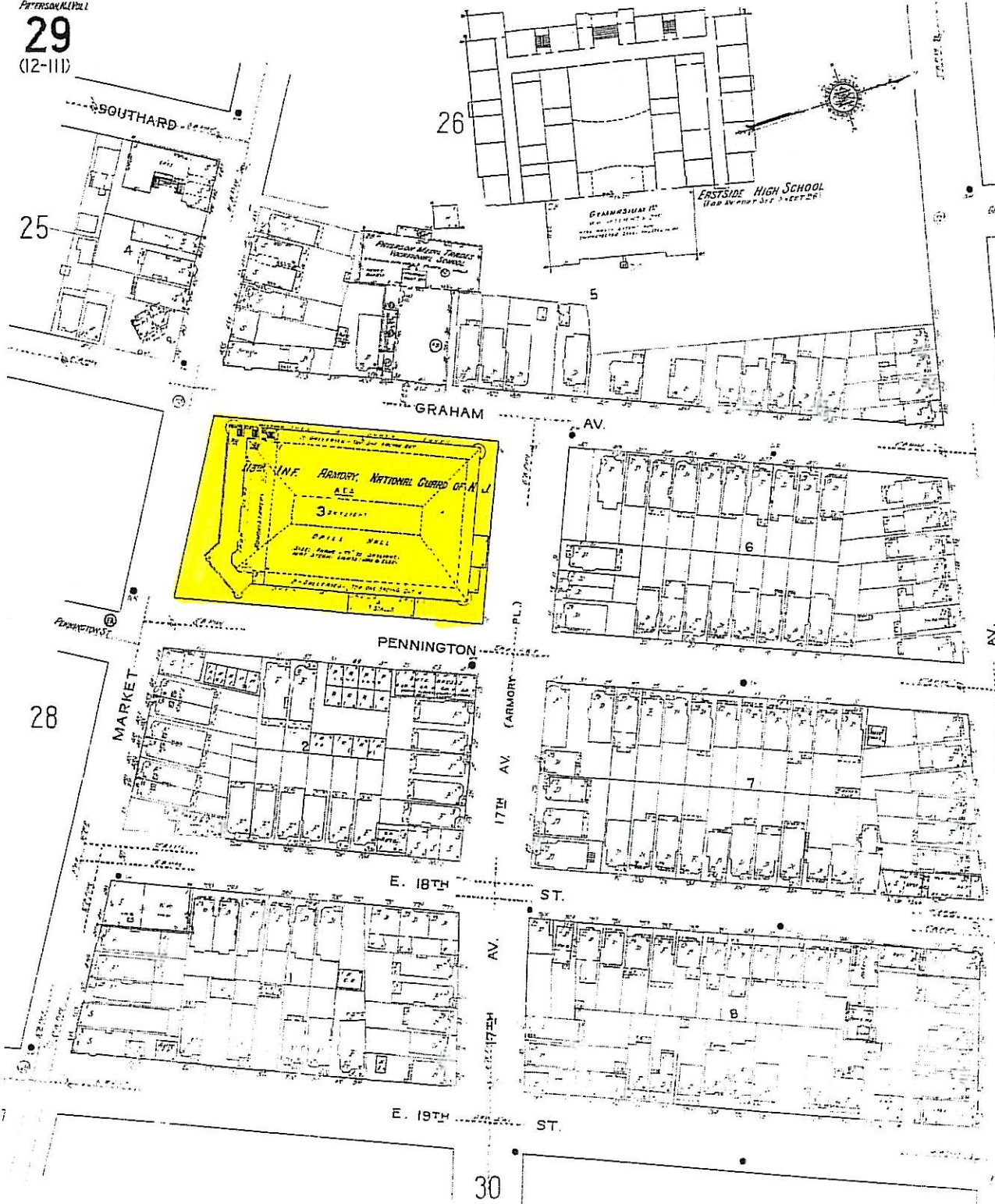
Copyright: 1950





PATERSON, NJ 07601

29  
(12-111)



The certified Sanborn Library search results in this report can be authenticated by visiting [www.edr.com/consumers](http://www.edr.com/consumers) and entering the certification number. Only Environmental Data Resources Inc. (EDR) is authorized to grant rights for commercial reproduction of maps by The Sanborn Library LLC, the copyright holder for the collection.

34

AV.

PARK

AV.

ST.

ST.

ST.

ST.

ST.

ST.

ST.

ST.

ST.

ST.

ST.

ST.

ST.

ST.

Site Name: 467 Market Street  
 Address: 467 Market Street  
 City, ST, ZIP: Paterson NJ 07601  
 Client: LAN Associates, Inc  
 EDR Inquiry: 2125265.3s  
 Order Date: 1/22/2008 9:42:01 AM  
 Certification #: EFCO-488F-B706



Copyright: 1951

EFCO-488F-B706

Certification #

33

30

28

26

25

5

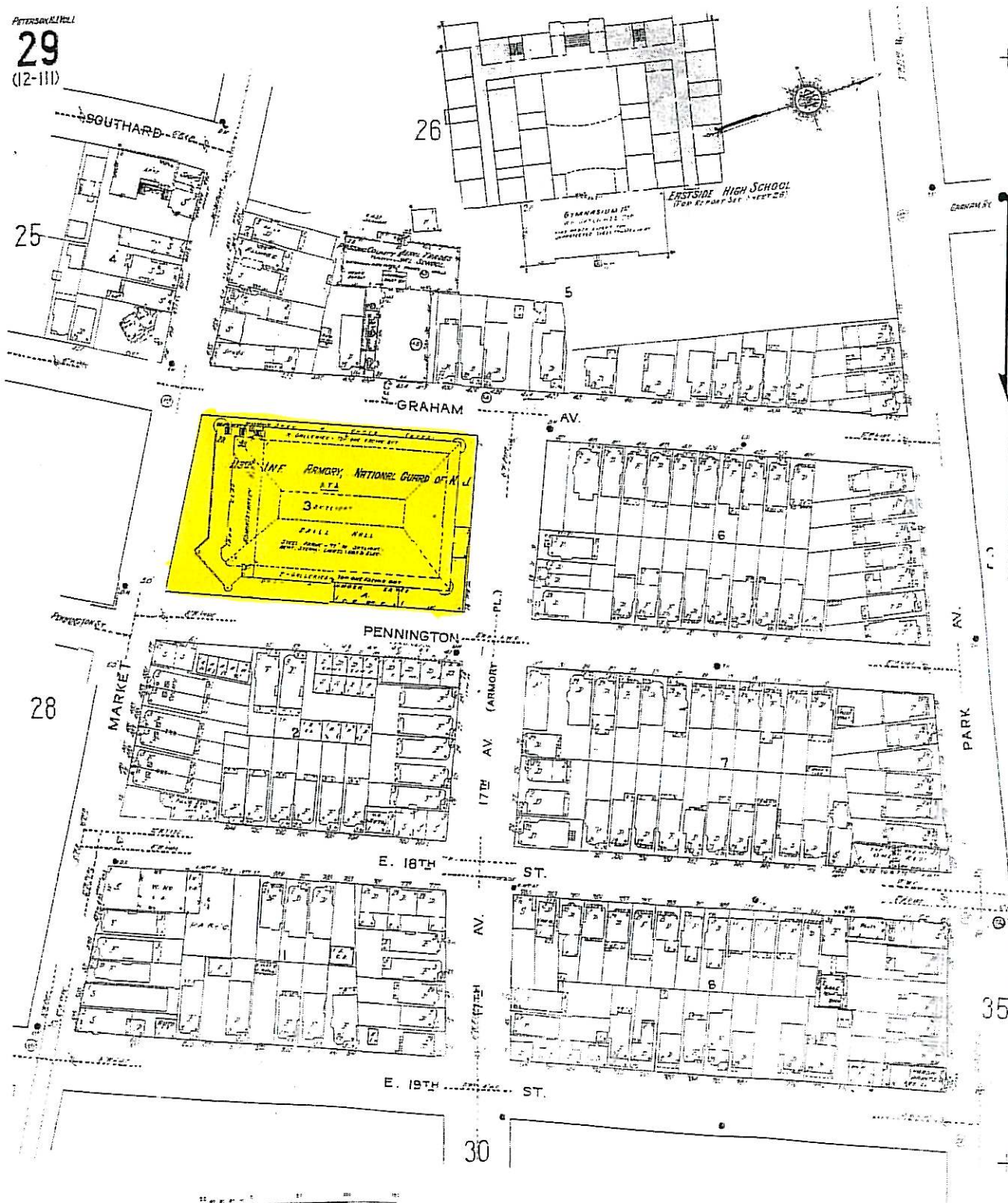
6

7

8



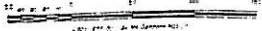
PATSONVILLE  
**29**  
 (12-111)



The certified Sanborn Library search results in this report can be authenticated by visiting [www.edrnet.com/sanborn](http://www.edrnet.com/sanborn) and entering the certification number. Only Environmental Data Resources Inc. (EDR) is authorized to grant rights for commercial reproduction of maps by The Sanborn Library LLC, the copyright holder for the collection.

EFCD-488F-B706

Certification #



CP&G 11 60

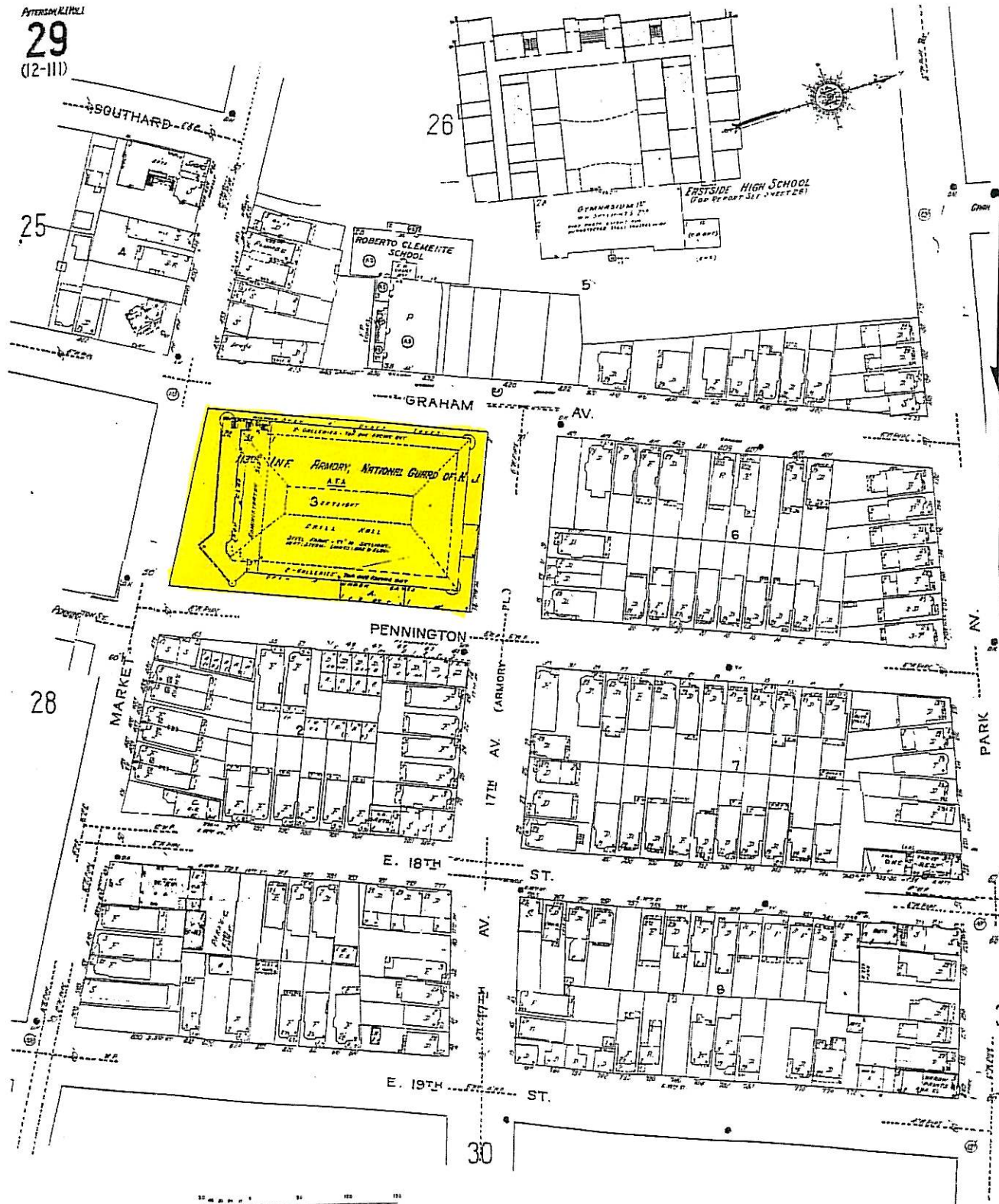
Site Name: 467 Market Street  
 Address: 467 Market Street  
 City, ST, ZIP: Paterson NJ 07501  
 Client: LAH Associates, Inc.  
 EDR Inquiry: 2125265.3s  
 Order Date: 1/22/2008 9:42:01 AM  
 Certification #: EFCD-488F-B706

Copyright: 1996





29  
(12-111)



The certified Sanborn Library search results in this report can be authenticated by visiting [www.admiral.com/bombard](http://www.admiral.com/bombard) and entering the certification number. Only Environmental Data Resources Inc. (EDR) is authorized to grant rights for commercial reproduction of maps by The Sanborn Library LLC, the copyright holder for the collection.

EFCD-488F-B706

Certification #

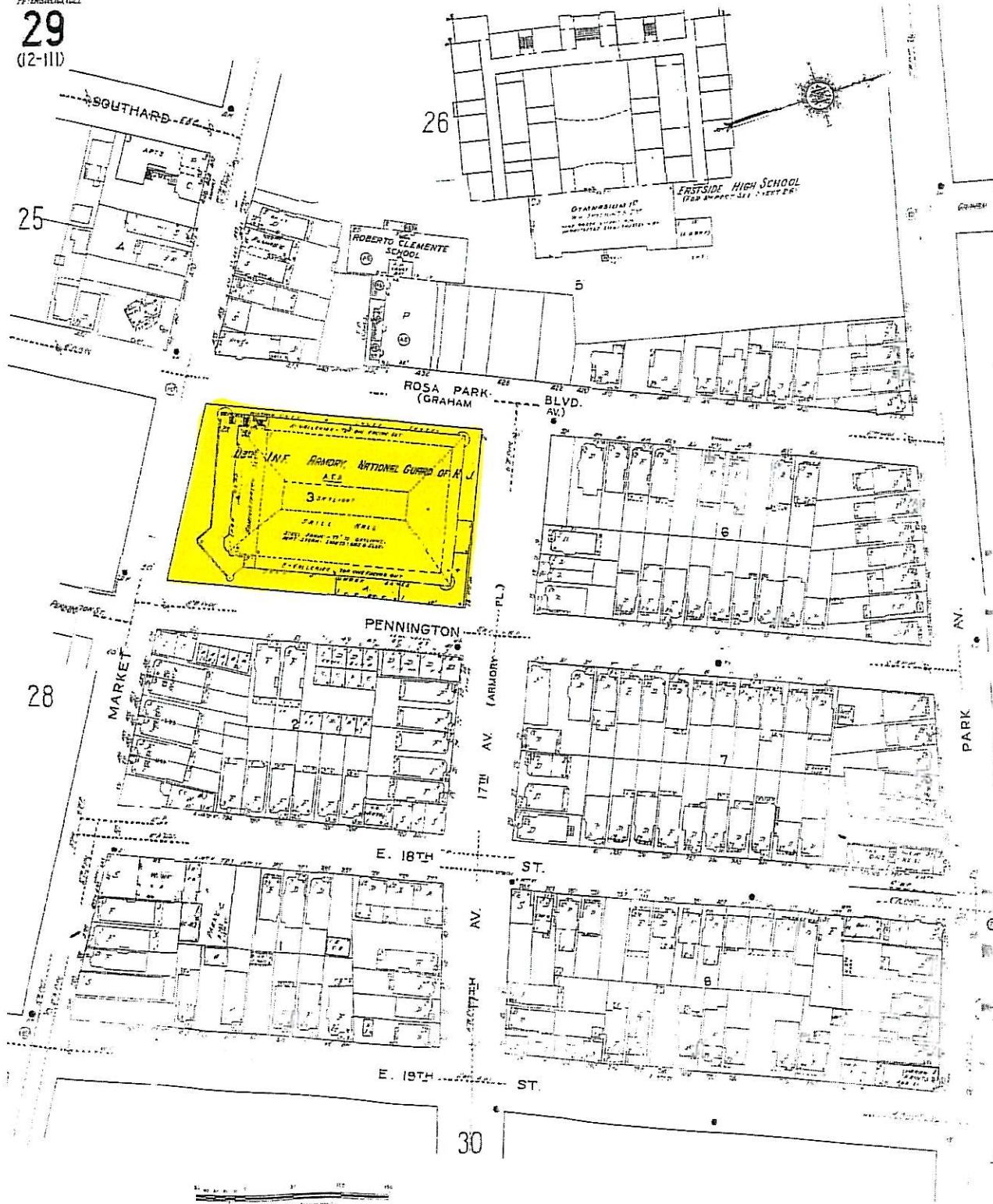


Site Name: 457 Market Street  
 Address: 457 Market Street  
 City, ST, ZIP: Paterson NJ 07501  
 Client: LAN Associates, Inc  
 EDR Inquiry: 2125265.2s  
 Create Date: 11/22/2008 9:42:01 AM  
 Certification #: EFCD-488F-B706  
 Copyright: 1980



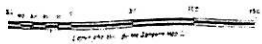
FETERS & HOLL

29  
(12-111)



The certified Sanborn Library search results in this report can be authorized by visiting [www.edrnet.com/sanborn](http://www.edrnet.com/sanborn) and entering the certificate number. Only Environmental Data Resources Inc. (EDR) is authorized to grant rights for the digital reproduction of maps by The Sanborn Library LLC, the copyright holder for the collection.

Certification # EFCD-488F-B706



Site Name: 467 Market Street  
 Address: 467 Market Street  
 City, ST, ZIP: Paterson NJ 07601  
 Client: LAN Associates, Inc.  
 EDR Inquiry: 2125265.3s  
 Order Date: 1/22/2008 9:42:01 AM  
 Certification #: EFCD-488F-B706  
 Copyright: 1994





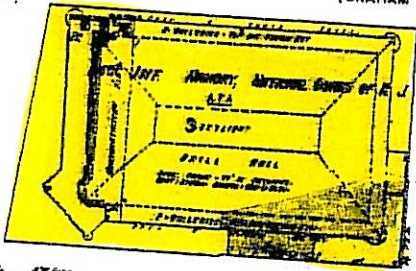
29  
(12-11)

26

25

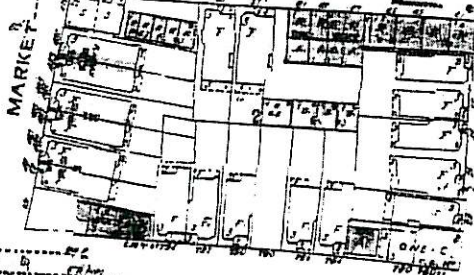
ROSA PARK  
(GRAHAM

BLVD.  
AV.)

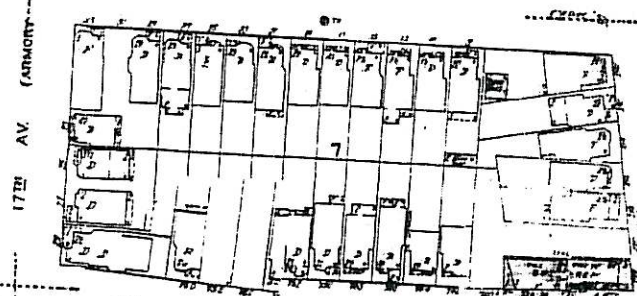


PENNINGTON ST.

28

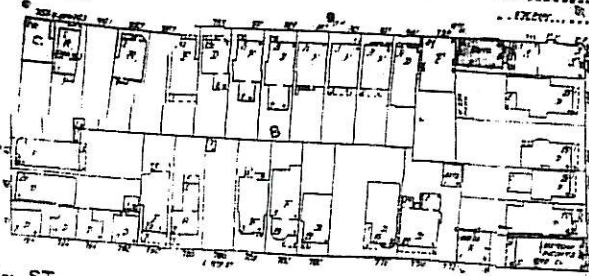


MARKET ST.



17TH AV. (ARMORY PL.)

PARK AV.



E. 19TH ST.

30

35



Site Name: 467 Market Street  
Address: 467 Market Street  
City, ST, ZIP: Paterson NJ 07501  
Client: LAN Associates, Inc.  
EDR Inquiry: 2/25/06 3a  
Order Date: 1/22/06 9 42:01 AM  
Certification #: EPCD-488F-B706

Copyright: 1994



The certified Sanborn Library search results in this report can be authenticated by visiting [www.edr.com](http://www.edr.com) and entering the certification number. Only Environmental Data Resources Inc. (EDR) is authorized to grant rights for commercial reproduction of maps by the Sanborn Library LLC, the copyright holder for the collection.

EPCD-488F-B706

Certification #



# New Jersey Map



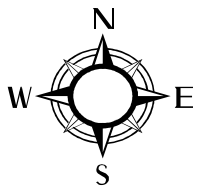
Scale 1:6872

Aerial Photos 1930  
 Mid-Atlantic States  
 New Jersey  
 Other States



(C) NJ DEP  
 NJDEP makes no representations of any kind, including, but not limited to, the warranties of merchantability or fitness for a particular use, nor are any such warranties to be implied with respect to the digital data layers on this map. All scales noted are approximations.






AERIAL PHOTOGRAPH - 1953  
461-473 MARKET STREET  
PATERSON, NJ  
FIGURE 4B

SCALE: 1" = 750'

LAN JOB #2.3842.01

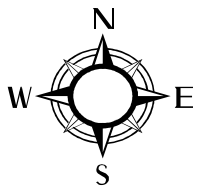


AERIAL PHOTOGRAPH - 1966  
461-473 MARKET STREET  
PATERSON, NJ  
FIGURE 4C

SCALE: 1" = 750'

LAN JOB #2.3842.01






AERIAL PHOTOGRAPH - 1970  
461-473 MARKET STREET  
PATERSON, NJ  
FIGURE 4D

SCALE: 1" = 750'

LAN JOB #2.3842.01




AERIAL PHOTOGRAPH - 1984  
461-473 MARKET STREET  
PATERSON, NJ  
FIGURE 4E

SCALE: 1" = 1000'

LAN JOB #2.3842.01





AERIAL PHOTOGRAPH - 1995  
461-473 MARKET STREET  
PATERSON, NJ  
FIGURE 4F

SCALE: 1" = 750'

LAN JOB #2.3842.01



**EDR**® Environmental  
Data Resources Inc

## **The EDR Radius Map with GeoCheck®**

**467 Market Street  
467 Market Street  
Paterson, NJ 07501**

**Inquiry Number: 2125265.2s**

**January 21, 2008**

## **The Standard in Environmental Risk Information**

**440 Wheelers Farms Road  
Milford, Connecticut 06461**

### **Nationwide Customer Service**

**Telephone: 1-800-352-0050  
Fax: 1-800-231-6802  
Internet: [www.edrnet.com](http://www.edrnet.com)**

# TABLE OF CONTENTS

<u>SECTION</u>	<u>PAGE</u>
Executive Summary .....	ES1
Overview Map .....	2
Detail Map .....	3
Map Findings Summary .....	4
Map Findings .....	6
Orphan Summary .....	652
Government Records Searched/Data Currency Tracking .....	GR-1
 <b><u>GEOCHECK ADDENDUM</u></b>	
Physical Setting Source Addendum .....	A-1
Physical Setting Source Summary .....	A-2
Physical Setting Source Map .....	A-7
Physical Setting Source Map Findings .....	A-8
Physical Setting Source Records Searched .....	A-42

*Thank you for your business.*  
Please contact EDR at 1-800-352-0050  
with any questions or comments.

#### Disclaimer - Copyright and Trademark Notice

This Report contains certain information obtained from a variety of public and other sources reasonably available to Environmental Data Resources, Inc. It cannot be concluded from this Report that coverage information for the target and surrounding properties does not exist from other sources. **NO WARRANTY EXPRESSED OR IMPLIED, IS MADE WHATSOEVER IN CONNECTION WITH THIS REPORT. ENVIRONMENTAL DATA RESOURCES, INC. SPECIFICALLY DISCLAIMS THE MAKING OF ANY SUCH WARRANTIES, INCLUDING WITHOUT LIMITATION, MERCHANTABILITY OR FITNESS FOR A PARTICULAR USE OR PURPOSE. ALL RISK IS ASSUMED BY THE USER. IN NO EVENT SHALL ENVIRONMENTAL DATA RESOURCES, INC. BE LIABLE TO ANYONE, WHETHER ARISING OUT OF ERRORS OR OMISSIONS, NEGLIGENCE, ACCIDENT OR ANY OTHER CAUSE, FOR ANY LOSS OF DAMAGE, INCLUDING, WITHOUT LIMITATION, SPECIAL, INCIDENTAL, CONSEQUENTIAL, OR EXEMPLARY DAMAGES. ANY LIABILITY ON THE PART OF ENVIRONMENTAL DATA RESOURCES, INC. IS STRICTLY LIMITED TO A REFUND OF THE AMOUNT PAID FOR THIS REPORT.** Purchaser accepts this Report "AS IS". Any analyses, estimates, ratings, environmental risk levels or risk codes provided in this Report are provided for illustrative purposes only, and are not intended to provide, nor should they be interpreted as providing any facts regarding, or prediction or forecast of, any environmental risk for any property. Only a Phase I Environmental Site Assessment performed by an environmental professional can provide information regarding the environmental risk for any property. Additionally, the information provided in this Report is not to be construed as legal advice.

Copyright 2008 by Environmental Data Resources, Inc. All rights reserved. Reproduction in any media or format, in whole or in part, of any report or map of Environmental Data Resources, Inc., or its affiliates, is prohibited without prior written permission.

EDR and its logos (including Sanborn and Sanborn Map) are trademarks of Environmental Data Resources, Inc. or its affiliates. All other trademarks used herein are the property of their respective owners.

## EXECUTIVE SUMMARY

A search of available environmental records was conducted by Environmental Data Resources, Inc (EDR). The report was designed to assist parties seeking to meet the search requirements of EPA's Standards and Practices for All Appropriate Inquiries (40 CFR Part 312), the ASTM Standard Practice for Environmental Site Assessments (E 1527-05) or custom requirements developed for the evaluation of environmental risk associated with a parcel of real estate.

### TARGET PROPERTY INFORMATION

#### ADDRESS

467 MARKET STREET  
PATERSON, NJ 07501

#### COORDINATES

Latitude (North): 40.913460 - 40° 54' 48.5"  
Longitude (West): 74.158470 - 74° 9' 30.5"  
Universal Transverse Mercator: Zone 18  
UTM X (Meters): 570868.8  
UTM Y (Meters): 4529279.5  
State Plane X (Feet): 586512.6  
State Plane Y (Feet): 757853.3  
Elevation: 124 ft. above sea level

### USGS TOPOGRAPHIC MAP ASSOCIATED WITH TARGET PROPERTY

Target Property Map: 40074-H2 PATERSON, NJ  
Most Recent Revision: 1995

### TARGET PROPERTY SEARCH RESULTS

The target property was not listed in any of the databases searched by EDR.

### DATABASES WITH NO MAPPED SITES

No mapped sites were found in EDR's search of available ("reasonably ascertainable ") government records either on the target property or within the search radius around the target property for the following databases:

#### FEDERAL RECORDS

**NPL**..... National Priority List  
**Proposed NPL**..... Proposed National Priority List Sites  
**Delisted NPL**..... National Priority List Deletions  
**NPL LIENS**..... Federal Superfund Liens  
**CERCLIS**..... Comprehensive Environmental Response, Compensation, and Liability Information System  
**LIENS 2**..... CERCLA Lien Information  
**RCRA-LQG**..... RCRA - Large Quantity Generators  
**US ENG CONTROLS**..... Engineering Controls Sites List

## EXECUTIVE SUMMARY

<b>US INST CONTROL</b>	Sites with Institutional Controls
<b>ERNS</b>	Emergency Response Notification System
<b>HMIRS</b>	Hazardous Materials Information Reporting System
<b>DOT OPS</b>	Incident and Accident Data
<b>US CDL</b>	Clandestine Drug Labs
<b>US BROWNFIELDS</b>	A Listing of Brownfields Sites
<b>DOD</b>	Department of Defense Sites
<b>FUDS</b>	Formerly Used Defense Sites
<b>LUCIS</b>	Land Use Control Information System
<b>CONSENT</b>	Superfund (CERCLA) Consent Decrees
<b>ROD</b>	Records Of Decision
<b>UMTRA</b>	Uranium Mill Tailings Sites
<b>DEBRIS REGION 9</b>	Torres Martinez Reservation Illegal Dump Site Locations
<b>ODI</b>	Open Dump Inventory
<b>MINES</b>	Mines Master Index File
<b>TRIS</b>	Toxic Chemical Release Inventory System
<b>TSCA</b>	Toxic Substances Control Act
<b>FTTS</b>	FIFRA/ TSCA Tracking System - FIFRA (Federal Insecticide, Fungicide, & Rodenticide Act)/TSCA (Toxic Substances Control Act)
<b>HIST FTTS</b>	FIFRA/TSCA Tracking System Administrative Case Listing
<b>SSTS</b>	Section 7 Tracking Systems
<b>ICIS</b>	Integrated Compliance Information System
<b>PADS</b>	PCB Activity Database System
<b>MLTS</b>	Material Licensing Tracking System
<b>RADINFO</b>	Radiation Information Database
<b>FINDS</b>	Facility Index System/Facility Registry System
<b>RAATS</b>	RCRA Administrative Action Tracking System

### STATE AND LOCAL RECORDS

<b>CHROME</b>	Chromate Chemical Production Waste Sites
<b>SWF/LF</b>	Solid Waste Facility Directory
<b>SWRCY</b>	Approved Class B Recycling Facilities
<b>HIST LF</b>	Solid Waste Facility Directory
<b>LIENS</b>	Environmental LIENS
<b>MAJOR FACILITIES</b>	List of Major Facilities
<b>HIST MAJOR FACILITIES</b>	List of Major Facilities
<b>NJ Release</b>	Hazardous Material Incident Database
<b>NJ Spills</b>	Spills
<b>NJPDES</b>	New Jersey Pollutant Discharge Elimination System Dischargers

### TRIBAL RECORDS

<b>INDIAN RESERV</b>	Indian Reservations
<b>INDIAN LUST</b>	Leaking Underground Storage Tanks on Indian Land
<b>INDIAN UST</b>	Underground Storage Tanks on Indian Land

### SURROUNDING SITES: SEARCH RESULTS

Surrounding sites were identified in the following databases.

Elevations have been determined from the USGS Digital Elevation Model and should be evaluated on a relative (not an absolute) basis. Relative elevation information between sites of close proximity should be field verified. Sites with an elevation equal to or higher than the target property have been differentiated below from sites with an elevation lower than the target property. Page numbers and map identification numbers refer to the EDR Radius Map report where detailed data on individual sites can be reviewed.

Sites listed in ***bold italics*** are in multiple databases.

Unmappable (orphan) sites are not considered in the foregoing analysis.

## EXECUTIVE SUMMARY

### FEDERAL RECORDS

**CERCLIS-NFRAP:** Archived sites are sites that have been removed and archived from the inventory of CERCLIS sites. Archived status indicates that, to the best of EPA's knowledge, assessment at a site has been completed and that EPA has determined no further steps will be taken to list this site on the National Priorities List (NPL), unless information indicates this decision was not appropriate or other considerations require a recommendation for listing at a later time. This decision does not necessarily mean that there is no hazard associated with a given site; it only means that, based upon available information, the location is not judged to be a potential NPL site.

A review of the CERC-NFRAP list, as provided by EDR, and dated 06/21/2007 has revealed that there are 3 CERC-NFRAP sites within approximately 0.5 miles of the target property.

<u>Lower Elevation</u>	<u>Address</u>	<u>Dist / Dir</u>	<u>Map ID</u>	<u>Page</u>
<b>NJDEP - CERCLA BARONE BARREL &amp;</b>	<b>190 16TH AVE</b>	<b>1/8 - 1/4N</b>	<b>H26</b>	<b>69</b>
ROUTE 20 TENTH AVE . CIRCLE	10TH AVE CIRLE RTE. 20	1/4 - 1/2 SE	AE147	289
<b>WATSON MACHINERY INTERNATIONAL</b>	<b>74-102 RAILROAD AVENUE</b>	<b>1/4 - 1/2 W</b>	<b>AR204</b>	<b>439</b>

**CORRACTS:** CORRACTS is a list of handlers with RCRA Corrective Action Activity. This report shows which nationally-defined corrective action core events have occurred for every handler that has had corrective action activity.

A review of the CORRACTS list, as provided by EDR, and dated 09/18/2007 has revealed that there is 1 CORRACTS site within approximately 1 mile of the target property.

<u>Lower Elevation</u>	<u>Address</u>	<u>Dist / Dir</u>	<u>Map ID</u>	<u>Page</u>
<b>BARONE BARREL DRUM CO</b>	<b>190 16TH AVE</b>	<b>1/8 - 1/4N</b>	<b>H25</b>	<b>29</b>

**RCRA-TSDF:** RCRAInfo is EPA's comprehensive information system, providing access to data supporting the Resource Conservation and Recovery Act (RCRA) of 1976 and the Hazardous and Solid Waste Amendments (HSWA) of 1984. The database includes selective information on sites which generate, transport, store, treat and/or dispose of hazardous waste as defined by the Resource Conservation and Recovery Act (RCRA). Transporters are individuals or entities that move hazardous waste from the generator offsite to a facility that can recycle, treat, store, or dispose of the waste. TSDFs treat, store, or dispose of the waste.

A review of the RCRA-TSDF list, as provided by EDR, and dated 09/11/2007 has revealed that there are 2 RCRA-TSDF sites within approximately 0.5 miles of the target property.

<u>Lower Elevation</u>	<u>Address</u>	<u>Dist / Dir</u>	<u>Map ID</u>	<u>Page</u>
<b>BARONE BARREL DRUM CO</b>	<b>190 16TH AVE</b>	<b>1/8 - 1/4N</b>	<b>H25</b>	<b>29</b>
<b>AMTECH INC</b>	<b>845 E 25TH ST</b>	<b>1/4 - 1/2ESE</b>	<b>AJ173</b>	<b>349</b>

**RCRA-SQG:** RCRAInfo is EPA's comprehensive information system, providing access to data supporting the Resource Conservation and Recovery Act (RCRA) of 1976 and the Hazardous and Solid Waste Amendments (HSWA) of 1984. The database includes selective information on sites which generate, transport, store, treat and/or dispose of hazardous waste as defined by the Resource Conservation and Recovery Act (RCRA). Small quantity generators (SQGs) generate between 100 kg and 1,000 kg of hazardous waste per month.

A review of the RCRA-SQG list, as provided by EDR, and dated 09/11/2007 has revealed that there is 1

## EXECUTIVE SUMMARY

RCRA-SQG site within approximately 0.25 miles of the target property.

<u>Lower Elevation</u>	<u>Address</u>	<u>Dist / Dir</u>	<u>Map ID</u>	<u>Page</u>
<b>DOVER LABORATORIES INC</b>	<b>182 CEDAR ST</b>	<b>1/8 - 1/4SSW</b>	<b>O63</b>	<b>103</b>

**RCRA-CESQG:** RCRAInfo is EPA's comprehensive information system, providing access to data supporting the Resource Conservation and Recovery Act (RCRA) of 1976 and the Hazardous and Solid Waste Amendments (HSWA) of 1984. The database includes selective information on sites which generate, transport, store, treat and/or dispose of hazardous waste as defined by the Resource Conservation and Recovery Act (RCRA). Conditionally exempt small quantity generators (CESQGs) generate less than 100 kg of hazardous waste, or less than 1 kg of acutely hazardous waste per month.

A review of the RCRA-CESQG list, as provided by EDR, and dated 09/11/2007 has revealed that there are 2 RCRA-CESQG sites within approximately 0.25 miles of the target property.

<u>Lower Elevation</u>	<u>Address</u>	<u>Dist / Dir</u>	<u>Map ID</u>	<u>Page</u>
<b>NJ TRANSIT BUS OPERATIONS INC</b>	<b>738 MADISON AVE</b>	<b>1/8 - 1/4NE</b>	<b>P76</b>	<b>138</b>
<b>NU LIFE AUTO BODY</b>	<b>429 SUMMER ST</b>	<b>1/8 - 1/4W</b>	<b>104</b>	<b>220</b>

**RCRA-NonGen:** RCRAInfo is EPA's comprehensive information system, providing access to data supporting the Resource Conservation and Recovery Act (RCRA) of 1976 and the Hazardous and Solid Waste Amendments (HSWA) of 1984. The database includes selective information on sites which generate, transport, store, treat and/or dispose of hazardous waste as defined by the Resource Conservation and Recovery Act (RCRA). Non-Generators do not presently generate hazardous waste.

A review of the RCRA-NonGen list, as provided by EDR, and dated 09/11/2007 has revealed that there are 15 RCRA-NonGen sites within approximately 0.25 miles of the target property.

<u>Equal/Higher Elevation</u>	<u>Address</u>	<u>Dist / Dir</u>	<u>Map ID</u>	<u>Page</u>
<b>HENRY TIMM CO</b>	<b>190-192 OAK STREET</b>	<b>0 - 1/8 SSE</b>	<b>E18</b>	<b>25</b>

<u>Lower Elevation</u>	<u>Address</u>	<u>Dist / Dir</u>	<u>Map ID</u>	<u>Page</u>
<b>EAST SIDE HIGH SCHOOL</b>	<b>MARKET ST</b>	<b>0 - 1/8 WNW</b>	<b>11</b>	<b>12</b>
<b>PATERSON CITY BD OF ED OLD EAS</b>	<b>150 PARK AVE</b>	<b>0 - 1/8 N</b>	<b>C14</b>	<b>18</b>
<b>BARONE BARREL DRUM CO</b>	<b>190 16TH AVE</b>	<b>1/8 - 1/4N</b>	<b>H25</b>	<b>29</b>
<b>NJDEP - CERCLA BARONE BARREL &amp; D. PAVONI BODY WORKS</b>	<b>190 16TH AVE</b>	<b>1/8 - 1/4N</b>	<b>H26</b>	<b>69</b>
<b>HEYMAN CLYDE</b>	<b>180 16TH AVE</b>	<b>1/8 - 1/4NNW</b>	<b>H31</b>	<b>73</b>
<b>HEYMAN CLYDE</b>	<b>222 16TH AVE</b>	<b>1/8 - 1/4NNE</b>	<b>I34</b>	<b>75</b>
<b>PATERSON FIRE DEAPRTMENT</b>	<b>850 MADISON AVE</b>	<b>1/8 - 1/4ESE</b>	<b>J39</b>	<b>83</b>
<b>SUPER VALUE PENNA AUTO</b>	<b>110 PARK AVE</b>	<b>1/8 - 1/4NW</b>	<b>45</b>	<b>89</b>
<b>SHELL OIL CO</b>	<b>10 18TH AVE</b>	<b>1/8 - 1/4ESE</b>	<b>L49</b>	<b>94</b>
<b>CRONELL CHEMICAL CORP</b>	<b>182 CEDAR ST</b>	<b>1/8 - 1/4SSW</b>	<b>O62</b>	<b>102</b>
<b>CRONELL CHEMICAL</b>	<b>182 CEDAR ST</b>	<b>1/8 - 1/4SSW</b>	<b>O64</b>	<b>113</b>
<b>FRESH AS A DAISY CLEANERS</b>	<b>496 ELLISON PL</b>	<b>1/8 - 1/4NNE</b>	<b>T94</b>	<b>171</b>
<b>KENT REALTY</b>	<b>505 ELLISON PL</b>	<b>1/8 - 1/4NNE</b>	<b>T97</b>	<b>215</b>
<b>GRANULATION TECHNOLOGIES INC</b>	<b>44 LEWIS STREET</b>	<b>1/8 - 1/4S</b>	<b>113</b>	<b>224</b>

## EXECUTIVE SUMMARY

### STATE AND LOCAL RECORDS

**SHWS:** Known contaminated sites in New Jersey except those associated with Bureau of Underground Storage Sites (BUST)

A review of the SHWS list, as provided by EDR, and dated 12/10/2007 has revealed that there are 61 SHWS sites within approximately 1 mile of the target property.

<u>Equal/Higher Elevation</u>	<u>Address</u>	<u>Dist / Dir</u>	<u>Map ID</u>	<u>Page</u>
<b>K&amp;G PETROLEUM INC</b> Case Status: Active	<b>594 MAIN ST</b>	<b>1/2 - 1 SW</b>	<b>250</b>	<b>529</b>
<b>ST JOSEPHS HOSPITAL &amp; MEDICAL</b> Case Status: Active	<b>703 MAIN ST</b>	<b>1/2 - 1 SSW</b>	<b>257</b>	<b>540</b>
<b>ROBERT TAYLOR AND SONS</b> Case Status: NFA (Restricted Use) HISTORIC	<b>70 CANAL ST</b>	<b>1/2 - 1 SW</b>	<b>269</b>	<b>635</b>
<b>HOMESTAKE CHEMICAL CORP</b> Case Status: Active	<b>85 LEVINE ST</b>	<b>1/2 - 1 SSW</b>	<b>272</b>	<b>647</b>
<u>Lower Elevation</u>	<u>Address</u>	<u>Dist / Dir</u>	<u>Map ID</u>	<u>Page</u>
857 MADISON AVENUE Case Status: Active	857 MADISON AVE	1/8 - 1/4SE	J40	85
<b>MADISON AVE GARAGE</b> Case Status: Active	<b>738 MADISON AVE</b>	<b>1/8 - 1/4NE</b>	<b>P74</b>	<b>130</b>
<b>WHITNEY RAND MANUFACTURING COR</b> Case Status: Active	<b>505 ELLISON ST</b>	<b>1/8 - 1/4NNE</b>	<b>T96</b>	<b>204</b>
<b>SCHOOL #11</b> Case Status: Active	<b>350 MARKET ST</b>	<b>1/4 - 1/2 WNW</b>	<b>S115</b>	<b>227</b>
<b>SUPERIOR ENVELOPE &amp; PRINTING C</b> Case Status: Active	<b>56 TO 74 BEACH ST</b>	<b>1/4 - 1/2 W</b>	<b>W123</b>	<b>244</b>
<b>CONTINENTAL BAKING CO</b> Case Status: Active	<b>534 ELLISON ST</b>	<b>1/4 - 1/2NE</b>	<b>X126</b>	<b>249</b>
524 SUMMER ST Case Status: Active	524 SUMMER ST	1/4 - 1/2SW	Z134	258
<b>BORIS KROLL JACQUARD LOOMS INC</b> Case Status: NFA-A (Limited Restricted Use)	<b>66 GRAY ST</b>	<b>1/4 - 1/2SSW</b>	<b>AB141</b>	<b>268</b>
<b>PATERSON CITGO</b> Case Status: Active	<b>473 BROADWAY</b>	<b>1/4 - 1/2NNE</b>	<b>AC144</b>	<b>281</b>
<b>H&amp;B PETROLEUM COMPANY</b> Case Status: Active	<b>791 E 25TH ST</b>	<b>1/4 - 1/2ESE</b>	<b>AD155</b>	<b>294</b>
<b>INGUI BROTHERS INC T/A GIANNEL</b> Case Status: Active	<b>298 21ST AVE</b>	<b>1/4 - 1/2SSW</b>	<b>AG163</b>	<b>304</b>
<b>SCHOOL #24</b> Case Status: Active	<b>COR 19TH AVE &amp; 24TH ST</b>	<b>1/4 - 1/2ESE</b>	<b>AH165</b>	<b>307</b>
<b>CITGO-BUSTO'S AUTO</b> Case Status: Active	<b>MARKET &amp; 24TH STS</b>	<b>1/4 - 1/2ESE</b>	<b>AH167</b>	<b>308</b>
<b>PATERSON AUTO SERVICE INC</b> Case Status: Active	<b>650 MARKET ST</b>	<b>1/4 - 1/2SE</b>	<b>AI170</b>	<b>337</b>
<b>AMTECH INC</b> Case Status: Active	<b>845 E 25TH ST</b>	<b>1/4 - 1/2ESE</b>	<b>AJ173</b>	<b>349</b>



## EXECUTIVE SUMMARY

<u>Lower Elevation</u>	<u>Address</u>	<u>Dist / Dir</u>	<u>Map ID</u>	<u>Page</u>
<b><i>I P CONTAINER CORP</i></b> Case Status: NFA-E (Restricted Use)	<b><i>864 25TH ST E</i></b>	<b><i>1/4 - 1/2ESE</i></b>	<b><i>AJ175</i></b>	<b><i>358</i></b>
<b><i>AJ SIRIS PRODUCTS CORP</i></b> Case Status: Active	<b><i>10 ESSEX ST</i></b>	<b><i>1/4 - 1/2 W</i></b>	<b><i>AM184</i></b>	<b><i>364</i></b>
<b><i>CITY HALL SERVICE CENTER INC</i></b> Case Status: Active	<b><i>216 STRAIGHT ST</i></b>	<b><i>1/4 - 1/2 WNW</i></b>	<b><i>AO188</i></b>	<b><i>371</i></b>
<b><i>EXXON R/S 31337</i></b> Case Status: Active	<b><i>241 21ST AVE</i></b>	<b><i>1/4 - 1/2SSW</i></b>	<b><i>AN193</i></b>	<b><i>413</i></b>
<b><i>POLICE MOTOR POOL</i></b> Case Status: Active	<b><i>266 ELLISON ST</i></b>	<b><i>1/4 - 1/2 WNW</i></b>	<b><i>AL194</i></b>	<b><i>416</i></b>
<b><i>669 MARKET LLC</i></b> Case Status: Active	<b><i>669 MARKET ST</i></b>	<b><i>1/4 - 1/2SE</i></b>	<b><i>196</i></b>	<b><i>422</i></b>
<b><i>PHILIP MANDELBAUM PATERSON</i></b> Case Status: Active	<b><i>80 BECKWITH AVE</i></b>	<b><i>1/4 - 1/2SSW</i></b>	<b><i>AP197</i></b>	<b><i>423</i></b>
<b><i>RT 80 SELF STORAGE FACILITY</i></b> Case Status: Active	<b><i>24 BECKWITH AVE</i></b>	<b><i>1/4 - 1/2SSW</i></b>	<b><i>AP202</i></b>	<b><i>429</i></b>
<b><i>WATSON MACHINE CO</i></b> Case Status: Active	<b><i>74 TO 102 RAILROAD AVE</i></b>	<b><i>1/4 - 1/2 W</i></b>	<b><i>AR205</i></b>	<b><i>460</i></b>
<b><i>EL PIBE MOTOR CENTER</i></b> Case Status: Active	<b><i>193-197 STRAIGHT ST</i></b>	<b><i>1/4 - 1/2 WNW</i></b>	<b><i>AT210</i></b>	<b><i>468</i></b>
<b><i>SUPER VALUE - M D AUTO</i></b> Case Status: Active	<b><i>186 STRAIGHT ST</i></b>	<b><i>1/4 - 1/2NW</i></b>	<b><i>AT217</i></b>	<b><i>477</i></b>
<b><i>PRATT GABRIEL</i></b> Case Status: Active	<b><i>204 21ST AVENUE</i></b>	<b><i>1/4 - 1/2SW</i></b>	<b><i>220</i></b>	<b><i>481</i></b>
<b><i>N C AUTOMATED INCORPORATED</i></b> Case Status: NFA-A (Limited Restricted Use)	<b><i>785 27TH ST E</i></b>	<b><i>1/4 - 1/2ESE</i></b>	<b><i>AV223</i></b>	<b><i>485</i></b>
<b><i>VIDEX EQUIPMENT CORP VITECK DI</i></b> Case Status: Active	<b><i>170 RAILROAD AVE</i></b>	<b><i>1/2 - 1 WSW</i></b>	<b><i>226</i></b>	<b><i>487</i></b>
<b><i>SANDY HILL BUILDING SUPPLY CO</i></b> Case Status: Active	<b><i>100 DALE AVE</i></b>	<b><i>1/2 - 1 W</i></b>	<b><i>AW228</i></b>	<b><i>487</i></b>
<b><i>SUPER FUEL OIL CO</i></b> Case Status: Active	<b><i>478 STRAIGHT ST</i></b>	<b><i>1/2 - 1 SW</i></b>	<b><i>229</i></b>	<b><i>489</i></b>
<b><i>U-SAVE SERVICE STATION (FORMER</i></b> Case Status: Active	<b><i>601 MADISON AVE</i></b>	<b><i>1/2 - 1 NNE</i></b>	<b><i>230</i></b>	<b><i>495</i></b>
<b><i>PANTHER ACADEMY</i></b> Case Status: Active	<b><i>201 MEMORIAL DR</i></b>	<b><i>1/2 - 1 WNW</i></b>	<b><i>231</i></b>	<b><i>499</i></b>
<b><i>NEW JERSEY TRANSIT</i></b> Case Status: Active	<b><i>208-220 RAILROAD AVE</i></b>	<b><i>1/2 - 1 SW</i></b>	<b><i>232</i></b>	<b><i>499</i></b>
<b><i>42-50 AUBURN STREET</i></b> Case Status: Active	<b><i>42-50 AUBURN ST</i></b>	<b><i>1/2 - 1 NNW</i></b>	<b><i>233</i></b>	<b><i>500</i></b>
<b><i>NOURI AUTO REPAIR INC</i></b> Case Status: Active	<b><i>503 21ST AVE</i></b>	<b><i>1/2 - 1 SE</i></b>	<b><i>236</i></b>	<b><i>506</i></b>
<b><i>AIR BROOK LIMOUSINE</i></b> Case Status: Active	<b><i>46-48 20TH AVE</i></b>	<b><i>1/2 - 1 WSW</i></b>	<b><i>237</i></b>	<b><i>512</i></b>
<b><i>PROMAR PRECISION ENGINE</i></b> Case Status: NFA-E (Restricted Use)	<b><i>2 TO 12 PEACH ST</i></b>	<b><i>1/2 - 1 SW</i></b>	<b><i>240</i></b>	<b><i>516</i></b>

## EXECUTIVE SUMMARY

<u>Lower Elevation</u>	<u>Address</u>	<u>Dist / Dir</u>	<u>Map ID</u>	<u>Page</u>
<b>BANNISTER FUEL</b> Case Status: Active	<b>84 STRAIGHT ST</b>	<b>1/2 - 1 NNW</b>	<b>243</b>	<b>518</b>
<b>433 11TH AVENUE</b> Case Status: Active	<b>433 11TH AVE</b>	<b>1/2 - 1 NE</b>	<b>245</b>	<b>521</b>
<b>CENTER LUMBER CO</b> Case Status: Active	<b>85 FULTON ST</b>	<b>1/2 - 1 NNW</b>	<b>AX246</b>	<b>523</b>
<b>FULTON ST GAS WORKS</b> Case Status: Active	<b>85 FULTON ST</b>	<b>1/2 - 1 NNW</b>	<b>AX248</b>	<b>525</b>
<b>SAFETY STORAGE CO INC</b> Case Status: Active	<b>41 GOVERNOR ST</b>	<b>1/2 - 1 NW</b>	<b>249</b>	<b>527</b>
<b>TARTAN LINEN FACTORY</b> Case Status: NFA-A (Restricted Use)	<b>179 LAFAYETTE ST</b>	<b>1/2 - 1 N</b>	<b>252</b>	<b>532</b>
431 433 EIGHTEENTH STREET Case Status: Active	431 433 18TH ST	1/2 - 1 NNE	253	534
<b>ARC MACHINE COMPANY</b> Case Status: Active	<b>7 PATERSON STREET</b>	<b>1/2 - 1 NW</b>	<b>254</b>	<b>534</b>
<b>ONYX</b> Case Status: Active	<b>178 RIVER ST</b>	<b>1/2 - 1 NW</b>	<b>AY256</b>	<b>535</b>
<b>REBCO REALTY</b> Case Status: Active	<b>1171 TO 1225 MADISON AV</b>	<b>1/2 - 1 S</b>	<b>259</b>	<b>570</b>
<b>ABANDONED GASOLINE SERVICE STA</b> Case Status: Active	<b>761 TO 765 MAIN ST</b>	<b>1/2 - 1 SSW</b>	<b>261</b>	<b>573</b>
<b>PASSAIC CNTY COMM COLLEGE</b> Case Status: Active	<b>1 COLLEGE BLVD</b>	<b>1/2 - 1 WNW</b>	<b>262</b>	<b>577</b>
<b>HILL AUTO PARTS</b> Case Status: Active	<b>785 MAIN ST</b>	<b>1/2 - 1 SSW</b>	<b>264</b>	<b>580</b>
<b>ATLANTIC COAST FIBERS</b> Case Status: Active	<b>510 35TH ST E</b>	<b>1/2 - 1 ESE</b>	<b>265</b>	<b>583</b>
<b>US OIL - RIVER ST STATION</b> Case Status: Active	<b>276 RIVER ST</b>	<b>1/2 - 1 NNW</b>	<b>266</b>	<b>585</b>
<b>FABRICOLOR MFG CORP</b> Case Status: NFA-A (Limited Restricted Use)	<b>24-1/2 VAN HOUTEN ST</b>	<b>1/2 - 1 WNW</b>	<b>AZ267</b>	<b>588</b>
<b>FABRICOLOR MFG CORP</b> Case Status: Active	<b>24 1/2 VAN HOUTEN ST</b>	<b>1/2 - 1 WNW</b>	<b>AZ268</b>	<b>632</b>
<b>CHAMPION DYEING &amp; FINISHING CO</b> Case Status: Active	<b>192 PUTNAM ST</b>	<b>1/2 - 1 N</b>	<b>270</b>	<b>637</b>
<b>MARKET ST GARAGE</b> Case Status: Active	<b>16 MARKET ST</b>	<b>1/2 - 1 W</b>	<b>271</b>	<b>641</b>

**NJ PF:** This report focuses on publicly funded cleanups and features progress achieved & underway at all sites that are being addressed by NJDEP with public funds.

A review of the NJ PF list, as provided by EDR, and dated 12/31/2003 has revealed that there is 1 NJ PF site within approximately 1 mile of the target property.

## EXECUTIVE SUMMARY

<u>Lower Elevation</u>	<u>Address</u>	<u>Dist / Dir</u>	<u>Map ID</u>	<u>Page</u>
<b>PRATT GABRIEL</b>	<b>204 21ST AVENUE</b>	<b>1/4 - 1/2 SW</b>	<b>220</b>	<b>481</b>

**LUST:** A listing of regulated Underground Storage Tanks that have a cleanup underway.

A review of the LUST list, as provided by EDR, and dated 10/12/2007 has revealed that there are 16 LUST sites within approximately 0.5 miles of the target property.

<u>Lower Elevation</u>	<u>Address</u>	<u>Dist / Dir</u>	<u>Map ID</u>	<u>Page</u>
<b>MADISON AVE GARAGE</b>	<b>738 MADISON AVE</b>	<b>1/8 - 1/4 NE</b>	<b>P74</b>	<b>130</b>
<b>SCHOOL #11</b>	<b>350 MARKET ST</b>	<b>1/4 - 1/2 WNW</b>	<b>S115</b>	<b>227</b>
<b>PATERSON CITGO</b>	<b>473 BROADWAY</b>	<b>1/4 - 1/2 NNE</b>	<b>AC144</b>	<b>281</b>
<b>H&amp;B PETROLEUM COMPANY</b>	<b>791 E 25TH ST</b>	<b>1/4 - 1/2 ESE</b>	<b>AD155</b>	<b>294</b>
<b>INGUI BROTHERS INC T/A GIANNEL</b>	<b>298 21ST AVE</b>	<b>1/4 - 1/2 SSW</b>	<b>AG163</b>	<b>304</b>
<b>CITGO-BUSTO'S AUTO</b>	<b>MARKET &amp; 24TH STS</b>	<b>1/4 - 1/2 ESE</b>	<b>AH167</b>	<b>308</b>
<b>PATERSON AUTO SERVICE INC</b>	<b>650 MARKET ST</b>	<b>1/4 - 1/2 SE</b>	<b>AI170</b>	<b>337</b>
<b>AJ SIRIS PRODUCTS CORP</b>	<b>10 ESSEX ST</b>	<b>1/4 - 1/2 W</b>	<b>AM184</b>	<b>364</b>
<b>CITY HALL SERVICE CENTER INC</b>	<b>216 STRAIGHT ST</b>	<b>1/4 - 1/2 WNW</b>	<b>AO188</b>	<b>371</b>
<b>EXXON R/S 31337</b>	<b>241 21ST AVE</b>	<b>1/4 - 1/2 SSW</b>	<b>AN193</b>	<b>413</b>
<b>POLICE MOTOR POOL</b>	<b>266 ELLISON ST</b>	<b>1/4 - 1/2 WNW</b>	<b>AL194</b>	<b>416</b>
<b>669 MARKET LLC</b>	<b>669 MARKET ST</b>	<b>1/4 - 1/2 SE</b>	<b>196</b>	<b>422</b>
<b>PHILIP MANDELBAUM PATERSON</b>	<b>80 BECKWITH AVE</b>	<b>1/4 - 1/2 SSW</b>	<b>AP197</b>	<b>423</b>
<b>RT 80 SELF STORAGE FACILITY</b>	<b>24 BECKWITH AVE</b>	<b>1/4 - 1/2 SSW</b>	<b>AP202</b>	<b>429</b>
<b>EL PIPE MOTOR CENTER</b>	<b>193-197 STRAIGHT ST</b>	<b>1/4 - 1/2 WNW</b>	<b>AT210</b>	<b>468</b>
<b>SUPER VALUE - M D AUTO</b>	<b>186 STRAIGHT ST</b>	<b>1/4 - 1/2 NW</b>	<b>AT217</b>	<b>477</b>

**HIST LUST:** This listing is no longer updated or maintained by the DEP.

A review of the HIST LUST list, as provided by EDR, and dated 09/17/2002 has revealed that there are 59 HIST LUST sites within approximately 0.5 miles of the target property.

<u>Equal/Higher Elevation</u>	<u>Address</u>	<u>Dist / Dir</u>	<u>Map ID</u>	<u>Page</u>
<b>ADOLFO AUTO REPAIR</b> Facility Status: Case Awaiting Assignment	<b>456 MARKET ST</b>	<b>0 - 1/8 W</b>	<b>A3</b>	<b>6</b>

<u>Lower Elevation</u>	<u>Address</u>	<u>Dist / Dir</u>	<u>Map ID</u>	<u>Page</u>
<b>EMILLIOS TOWING &amp; REPAIR</b> Facility Status: Site Issued Letter of No Further Action for Area(s) Of Concern	<b>495 MARKET ST</b>	<b>0 - 1/8 ESE</b>	<b>B9</b>	<b>10</b>
<b>EAST SIDE HIGH SCHOOL</b> Facility Status: Site Issued Letter of No Further Action for Area(s) Of Concern Facility Status: Site Issued Letter of No Further Action for Area(s) Of Concern	<b>MARKET ST</b>	<b>0 - 1/8 WNW</b>	<b>11</b>	<b>12</b>
<b>SAINT JOSEPHS R C CHURCH</b> Facility Status: Case Awaiting Assignment	<b>399 MARKET STREET</b>	<b>1/8 - 1/4 WNW</b>	<b>F35</b>	<b>77</b>
<b>SAINT JOSEPH R C CHURCH</b> Facility Status: Case Awaiting Assignment	<b>399 MARKET STREET</b>	<b>1/8 - 1/4 WNW</b>	<b>F37</b>	<b>80</b>
<b>MADISON AVENUE FIREHOUSE</b> Facility Status: Case Awaiting Assignment	<b>860 MADISON AVENUE</b>	<b>1/8 - 1/4 SE</b>	<b>K44</b>	<b>89</b>
<b>DOVER LABS</b> Facility Status: Site Issued Letter of No Further Action for Area(s) Of Concern	<b>183 CEDAR ST</b>	<b>1/8 - 1/4 SSW</b>	<b>O67</b>	<b>122</b>

## EXECUTIVE SUMMARY

<u>Lower Elevation</u>	<u>Address</u>	<u>Dist / Dir</u>	<u>Map ID</u>	<u>Page</u>
SUPER VALUE - PENNA AUTO Facility Status: Assigned to a Program	PARK / CARROLL ST	1/8 - 1/4WNW 70		129
NJ TRANSIT GARAGE Facility Status: Assigned to a Program	738 MADISON AVE	1/8 - 1/4NE	P73	129
NJ TRANSIT MADISON AVE BUS GAR Facility Status: Assigned to a Program	738 MADISON AVE	1/8 - 1/4NE	P75	137
PATERSON CARD & PAPER CO Facility Status: Site Issued Letter of No Further Action for Area(s) Of Concern	730 MADISON AVENUE	1/8 - 1/4NE	P79	165
PATERSON PUBLIC SCHOOL #15 Facility Status: Site Issued Letter of No Further Action for Area(s) Of Concern	98 OAK STREET	1/8 - 1/4WSW	Q89	169
<b>ELIAS CARRASCO</b> Facility Status: Site Issued Letter of No Further Action for Area(s) Of Concern	<b>508-514 ELLISON ST</b>	<b>1/8 - 1/4NNE</b>	<b>T98</b>	<b>217</b>
PATERSON PUBLIC SCHOOL PS 11 Facility Status: Assigned to a Program	350 MARKET ST	1/4 - 1/2WNW	S114	226
PATERSON PUBLIC SCHOOL #13 Facility Status: Site Issued Letter of No Further Action for Area(s) Of Concern	COR 15TH AVE / 22ND S	1/4 - 1/2ENE	116	228
<b>BROOKSIDE MOTORS INC</b> Facility Status: Case Awaiting Assignment	<b>257 29TH AVE</b>	<b>1/4 - 1/2S</b>	<b>117</b>	<b>228</b>
<b>PARK AVENUE GULF SERVICE CENTE</b> PATERSON HOUSING-WM GRIFFIN CO Facility Status: Site Issued Letter of No Further Action for Area(s) Of Concern	<b>310 PARK AVENUE</b> 199 CARROLL ST	<b>1/4 - 1/2E</b> 1/4 - 1/2NW	<b>118</b> 119	<b>237</b> 238
<b>STRANGE MILLS INC (CRAFT TEXTI</b> Facility Status: Site Issued Letter of No Further Action for Area(s) Of Concern	<b>44 BEECH ST</b>	<b>1/4 - 1/2W</b>	<b>W120</b>	<b>239</b>
<b>CRAFT TEXTILES INC</b> Facility Status: Case Awaiting Assignment	<b>44 BEECH ST</b>	<b>1/4 - 1/2W</b>	<b>W121</b>	<b>241</b>
<b>PASSAIC COUNTY NEWS</b> Facility Status: Assigned to a Program	<b>56-74 BEACH ST</b>	<b>1/4 - 1/2W</b>	<b>W122</b>	<b>243</b>
RALSTON PURINA/ FORMERLY CONTI Facility Status: Assigned to a Program	534 ELLISON ST	1/4 - 1/2NE	X127	252
<b>MADISON SERVICE CENTER</b> Facility Status: Site Issued Letter of No Further Action for Area(s) Of Concern	<b>944 MADISON AVE</b>	<b>1/4 - 1/2SSE</b>	<b>128</b>	<b>253</b>
PATERSON PUBLIC SCHOOL #24 Facility Status: Site Issued Letter of No Further Action for Area(s) Of Concern	50 19TH AVE	1/4 - 1/2SE	129	255
KINGDOM HALL OF JEHOVAH'S WITN Facility Status: Assigned to a Program	385 BROADWAY	1/4 - 1/2N	131	255
<b>EDWARD W KILPATRICK SCHOOL</b> Facility Status: Site Issued Letter of No Further Action for Area(s) Of Concern	<b>COR SUMMER &amp; ELLISON ST</b>	<b>1/4 - 1/2NW</b>	<b>136</b>	<b>259</b>
PATERSON HISPANIC CENTER Facility Status: Site Issued Letter of No Further Action for Area(s) Of Concern	909 TO 927 23RD ST E	1/4 - 1/2SE	AA138	261
<b>ST ANTHONYS CHURCH</b> Facility Status: Case Awaiting Assignment Facility Status: Site Issued Letter of No Further Action for Area(s) Of Concern	<b>138 BEECH ST</b>	<b>1/4 - 1/2SW</b>	<b>139</b>	<b>261</b>
<b>SUPER VALUE INC; T/A CITGO S/S</b> Facility Status: Assigned to a Program	<b>473 BROADWAY</b>	<b>1/4 - 1/2NNE</b>	<b>AC143</b>	<b>280</b>
<b>VET'S TAXI</b> Facility Status: Site Issued Letter of No Further Action for Area(s) Of Concern	<b>168 17TH AVE</b>	<b>1/4 - 1/2E</b>	<b>AD145</b>	<b>286</b>
<b>HIGH FI AUTO REPAIRS</b> Facility Status: Case Awaiting Assignment	<b>324 15TH AVE</b>	<b>1/4 - 1/2ENE</b>	<b>AF148</b>	<b>289</b>

## EXECUTIVE SUMMARY

<u>Lower Elevation</u>	<u>Address</u>	<u>Dist / Dir</u>	<u>Map ID</u>	<u>Page</u>
<b>BROADWAY AUTO REPAIR</b> Facility Status: Site Issued Letter of No Further Action for Area(s) Of Concern	<b>285 BROADWAY</b>	<b>1/4 - 1/2 NNW</b>	<b>151</b>	<b>292</b>
FORMER SERVICE STATION Facility Status: Case Awaiting Assignment	352-358 STRAIGHT ST	1/4 - 1/2 W	152	293
H & B PETROLEUM Facility Status: Assigned to a Program	791 EAST 25TH ST	1/4 - 1/2 ESE	AD156	300
SUPER VALUE-CITGO-BUSTOS AUTO Facility Status: Assigned to a Program	MARKET / 24TH STREET	1/4 - 1/2 SE	AE158	302
JEMM INDUSTRIES Facility Status: Case Awaiting Assignment	359 TO 367 HAMILTON AVE	1/4 - 1/2 NNE	159	302
<b>GENERAL AUTO &amp; TRUCK REPAIR</b> Facility Status: Site Issued Letter of No Further Action for Area(s) Of Concern	<b>308 TO 310 21ST AVE</b>	<b>1/4 - 1/2 SSW</b>	<b>AG160</b>	<b>302</b>
MENELLAS POULTRY Facility Status: Site Issued Letter of No Further Action for Area(s) Of Concern	306 21ST AVE	1/4 - 1/2 SSW	AG161	303
GIANELLAS BAKING COMPANY Facility Status: Assigned to a Program	298 21ST AVE	1/4 - 1/2 SSW	AG164	306
MOOR TRANSMISSION Facility Status: Site Issued Letter of No Further Action for Area(s) Of Concern	604 18TH ST E	1/4 - 1/2 NNE	166	308
<b>SONNY CHEVROLET INC</b> Facility Status: Site Issued Letter of No Further Action for Area(s) Of Concern	<b>653 MARKET ST</b>	<b>1/4 - 1/2 SE</b>	<b>AI168</b>	<b>313</b>
<b>PATERSON AUTO SERVICE INC</b> Facility Status: Assigned to a Program	<b>650 MARKET ST</b>	<b>1/4 - 1/2 SE</b>	<b>AI170</b>	<b>337</b>
STRAIGHT AND NARROW INC Facility Status: Case Awaiting Assignment	410 STRAIGHT STREET	1/4 - 1/2 WSW	AK179	361
<b>EASTERN GEAR CORP</b> Facility Status: Case Awaiting Assignment Facility Status: Case Awaiting Assignment	<b>410 STRAIGHT ST</b>	<b>1/4 - 1/2 WSW</b>	<b>AK180</b>	<b>361</b>
POLICE DEPT MV FACILITY Facility Status: Assigned to a Program	275 TO 277 ELLISON ST	1/4 - 1/2 WNW	AL182	363
A.J. SIRIS Facility Status: Assigned to a Program	10 ESSEX ST	1/4 - 1/2 W	AM183	363
<b>MARIOS SERVICE CENTER</b> Facility Status: Case Awaiting Assignment	<b>242 21ST AVE</b>	<b>1/4 - 1/2 SSW</b>	<b>AN186</b>	<b>367</b>
<b>CITY HALL SERVICE CENTER INC</b> Facility Status: Case Awaiting Assignment	<b>216 STRAIGHT ST</b>	<b>1/4 - 1/2 WNW</b>	<b>AO187</b>	<b>369</b>
EXXON SERVICE STATION #3-1337 Facility Status: Assigned to a Program	241 21ST AVE / SUMMER	1/4 - 1/2 SSW	AN189	374
<b>USPS - PATERSON P&amp;DC VMF</b> Facility Status: Site Issued Letter of No Further Action for Area(s) Of Concern	<b>194 WARD ST</b>	<b>1/4 - 1/2 WNW</b>	<b>190</b>	<b>374</b>
CABINET SHOP Facility Status: Site Issued Letter of No Further Action for Area(s) Of Concern	423 STRAIGHT ST.	1/4 - 1/2 WSW	AK192	413
PATERSON PUBLIC SCHOOL #6 Facility Status: Site Issued Letter of No Further Action for Area(s) Of Concern	CARROLL ST / HAMILTON	1/4 - 1/2 NNW	195	421
STRAIGHT STREET AND 16TH AVENU Facility Status: Site Issued Letter of No Further Action for Area(s) Of Concern	11-27 16TH AVE	1/4 - 1/2 WNW	198	426
<b>RT 80 SELF STORAGE FACILITY</b> Facility Status: Assigned to a Program	<b>24 BECKWITH AVE</b>	<b>1/4 - 1/2 SSW</b>	<b>AP202</b>	<b>429</b>

## EXECUTIVE SUMMARY

<u>Lower Elevation</u>	<u>Address</u>	<u>Dist / Dir</u>	<u>Map ID</u>	<u>Page</u>
<b>WATSON MACHINE CO</b> Facility Status: Site Issued Letter of No Further Action for Area(s) Of Concern	<b>72-104 RAILROAD AVE</b>	<b>1/4 - 1/2 W</b>	<b>AS209</b>	<b>466</b>
EL PIPE REPAIR SHOP Facility Status: Assigned to a Program	193-197 STRAIGHT ST	1/4 - 1/2 WNW	AT211	471
<b>80 BECKWITH AVENUE</b> Facility Status: Case Awaiting Assignment	<b>80 BECKWITH AVE</b>	<b>1/4 - 1/2 SSW</b>	<b>214</b>	<b>473</b>
<b>SUPER VALUE - M D AUTO</b> Facility Status: Assigned to a Program	<b>186 STRAIGHT ST</b>	<b>1/4 - 1/2 NW</b>	<b>AT217</b>	<b>477</b>
CHART CORPORATION INC Facility Status: Site Issued Letter of No Further Action for Area(s) Of Concern	785 THRU 803 EAST 27TH	1/4 - 1/2 ESE	AV224	486

**UST:** The Underground Storage Tank database contains registered USTs. USTs are regulated under Subtitle I of the Resource Conservation and Recovery Act (RCRA). The data come from the Department of Environmental Protection & Energy's UST Data.

A review of the UST list, as provided by EDR, and dated 09/06/2007 has revealed that there are 19 UST sites within approximately 0.25 miles of the target property.

<u>Equal/Higher Elevation</u>	<u>Address</u>	<u>Dist / Dir</u>	<u>Map ID</u>	<u>Page</u>
<b>ADOLFO AUTO REPAIR</b>	<b>456 MARKET ST</b>	<b>0 - 1/8 W</b>	<b>A3</b>	<b>6</b>

<u>Lower Elevation</u>	<u>Address</u>	<u>Dist / Dir</u>	<u>Map ID</u>	<u>Page</u>
CARBALLO LIQUORS	495 MARKET ST	0 - 1/8 ESE	B8	9
<b>EAST SIDE HIGH SCHOOL</b>	<b>MARKET ST</b>	<b>0 - 1/8 WNW</b>	<b>11</b>	<b>12</b>
EASTSIDE HIGH SCHOOL OLD BLDG	150 PARK AVE	0 - 1/8 N	C13	17
ROBERTO CLEMENTE ANNEX	869 19TH ST E	0 - 1/8 SE	21	27
ST JOSEPH'S CHURCH	399 MARKET ST	1/8 - 1/4 WNW	F36	78
MADISON AVE FIREHOUSE	850 MADISON AVE	1/8 - 1/4 ESE	J38	81
MADISON AVE FIRE HOUSE	860 MADISON AVE	1/8 - 1/4 SE	K43	88
<b>SHELL SERVICE STATION #138474</b>	<b>10 18TH AVE</b>	<b>1/8 - 1/4 ESE</b>	<b>L48</b>	<b>91</b>
ST JOSEPH ELEMENTARY SCHOOL	279 CARROLL ST	1/8 - 1/4 WNW	56	98
DOVER LABS INC	183 CEDAR ST	1/8 - 1/4 SSW	O66	120
SUPER VALUE-PENNA AUTO	PARK & CARROLL STS	1/8 - 1/4 WNW	N68	125
<b>MADISON AVE GARAGE</b>	<b>738 MADISON AVE</b>	<b>1/8 - 1/4 NE</b>	<b>P74</b>	<b>130</b>
MADISON AVE GARAGE	738 MADISON AVE	1/8 - 1/4 NE	P77	162
PATERSON CARD AND PAPER	730 MADISON AVE	1/8 - 1/4 NE	P80	165
SCHOOL #15	OAK ST AT SANDY HILL PA	1/8 - 1/4 WSW	Q83	167
<b>FRESH AS A DAISY CLEANERS</b>	<b>496 ELLISON PL</b>	<b>1/8 - 1/4 NNE</b>	<b>T94</b>	<b>171</b>
<b>WHITNEY RAND MANUFACTURING COR</b>	<b>505 ELLISON ST</b>	<b>1/8 - 1/4 NNE</b>	<b>T96</b>	<b>204</b>
<b>ELIAS CARRASCO</b>	<b>508-514 ELLISON ST</b>	<b>1/8 - 1/4 NNE</b>	<b>T98</b>	<b>217</b>

**MANIFEST:** Hazardous waste manifest information.

A review of the NJ MANIFEST list, as provided by EDR, and dated 09/30/2007 has revealed that there are 3 NJ MANIFEST sites within approximately 0.25 miles of the target property.

<u>Lower Elevation</u>	<u>Address</u>	<u>Dist / Dir</u>	<u>Map ID</u>	<u>Page</u>
<b>DOVER LABORATORIES INC</b>	<b>182 CEDAR ST</b>	<b>1/8 - 1/4 SSW</b>	<b>O63</b>	<b>103</b>
<b>NJ TRANSIT BUS OPERATIONS INC</b>	<b>738 MADISON AVE</b>	<b>1/8 - 1/4 NE</b>	<b>P76</b>	<b>138</b>

## EXECUTIVE SUMMARY

<u>Lower Elevation</u>	<u>Address</u>	<u>Dist / Dir</u>	<u>Map ID</u>	<u>Page</u>
<b>NU LIFE AUTO BODY</b>	<b>429 SUMMER ST</b>	<b>1/8 - 1/4 W</b>	<b>104</b>	<b>220</b>

**ENGG CONTROL:** Legal Document that restricts the use of contaminated property; holds owner(s) to the regulatory/statutory requirements for cleanup.

A review of the ENG CONTROLS list, as provided by EDR, and dated 08/27/2007 has revealed that there are 4 ENG CONTROLS sites within approximately 0.5 miles of the target property.

<u>Lower Elevation</u>	<u>Address</u>	<u>Dist / Dir</u>	<u>Map ID</u>	<u>Page</u>
<b>BORIS KROLL JACQUARD LOOMS INC</b>	<b>66 GRAY ST</b>	<b>1/4 - 1/2 SSW</b>	<b>AB141</b>	<b>268</b>
<b>AMTECH INCORPORATED</b>	<b>845 E 25TH ST</b>	<b>1/4 - 1/2 ESE</b>	<b>AJ174</b>	<b>356</b>
IP CONTAINER CORP	864 E 25TH ST	1/4 - 1/2 ESE	AJ176	359
<b>NC AUTOMATED INC</b>	<b>785 E 27TH ST</b>	<b>1/4 - 1/2 ESE</b>	<b>AV222</b>	<b>483</b>

**INST CONTROL:** Sites where engineering and/or institutional controls remain in place as part of a remedial action to address soil and/or groundwater contamination. These restrictions ensure protection of human health and the environment as long as they are maintained.

A review of the INST CONTROL list, as provided by EDR, and dated 08/27/2007 has revealed that there are 3 INST CONTROL sites within approximately 0.5 miles of the target property.

<u>Lower Elevation</u>	<u>Address</u>	<u>Dist / Dir</u>	<u>Map ID</u>	<u>Page</u>
<b>BORIS KROLL JACQUARD LOOMS INC</b>	<b>66 GRAY ST</b>	<b>1/4 - 1/2 SSW</b>	<b>AB141</b>	<b>268</b>
<b>AMTECH INCORPORATED</b>	<b>845 E 25TH ST</b>	<b>1/4 - 1/2 ESE</b>	<b>AJ174</b>	<b>356</b>
<b>NC AUTOMATED INC</b>	<b>785 E 27TH ST</b>	<b>1/4 - 1/2 ESE</b>	<b>AV222</b>	<b>483</b>

**VCP:** Through the VCP, responsible parties, developers, local officials, or individuals may work with the department to remediate non-priority contaminated sites that pose no immediate threat to human health or the environment.

A review of the VCP list, as provided by EDR, and dated 08/09/2007 has revealed that there are 14 VCP sites within approximately 0.5 miles of the target property.

<u>Lower Elevation</u>	<u>Address</u>	<u>Dist / Dir</u>	<u>Map ID</u>	<u>Page</u>
<b>857 MADISON AVENUE</b>	<b>857 MADISON AVE</b>	<b>1/8 - 1/4 SE</b>	<b>J41</b>	<b>86</b>
<b>DOVER LABS INCORPORATED</b>	<b>182 CEDAR ST</b>	<b>1/8 - 1/4 SSW</b>	<b>O61</b>	<b>100</b>
400 SUMMER STREET	400 SUMMER ST	1/8 - 1/4 WNW	110	223
<b>PASSAIC COUNTY NEWS</b>	<b>56-74 BEACH ST</b>	<b>1/4 - 1/2 W</b>	<b>W122</b>	<b>243</b>
<b>524 SUMMER STREET</b>	<b>524 SUMMER ST</b>	<b>1/4 - 1/2 SW</b>	<b>Z133</b>	<b>256</b>
<b>BORIS KROLL JACQUARD LOOMS INC</b>	<b>66 GRAY STREET</b>	<b>1/4 - 1/2 SSW</b>	<b>AB140</b>	<b>262</b>
<b>ANGEL'S CLEANERS</b>	<b>504 BROADWAY</b>	<b>1/4 - 1/2 NE</b>	<b>171</b>	<b>344</b>
355 HAMILTON AVENUE	355 HAMILTON AVE	1/4 - 1/2 NNE	172	349
<b>522 BROADWAY</b>	<b>522 BROADWAY</b>	<b>1/4 - 1/2 NE</b>	<b>191</b>	<b>411</b>
SANITARY REALTY CORPORATION	104-106 / 118-130 RAI	1/4 - 1/2 W	AS207	463
<b>TECHNICAL PROCESSING INCORPORA</b>	<b>118-130 RAILROAD AVE</b>	<b>1/4 - 1/2 W</b>	<b>AS208</b>	<b>464</b>
GORDON CANFIELD APARTMENTS	158-160 WARD ST	1/4 - 1/2 WNW	216	477
<b>SUPER VALUE - M D AUTO</b>	<b>186 STRAIGHT ST</b>	<b>1/4 - 1/2 NW</b>	<b>AT217</b>	<b>477</b>
SILVER FOX LEARNING CENTER	236 ELLISON ST	1/4 - 1/2 WNW	AU218	481

## EXECUTIVE SUMMARY

**DRYCLEANERS:** A listing of registered drycleaners.

A review of the DRYCLEANERS list, as provided by EDR, and dated 12/13/2007 has revealed that there is 1 DRYCLEANERS site within approximately 0.25 miles of the target property.

<u>Lower Elevation</u>	<u>Address</u>	<u>Dist / Dir</u>	<u>Map ID</u>	<u>Page</u>
FRESH AS A DAISY CLEANERS	492-496 ELLISON ST	1/8 - 1/4NNE	T92	170

**NJ BROWNFIELDS:** Brownfields are identified as former or current commercial or industrial use sites that are presently vacant or underutilized, on which there is suspected to have been a discharge of a contamination to the soil or groundwater at concentrations greater than applicable cleanup criteria.

A review of the BROWNFIELDS list, as provided by EDR, and dated 10/22/2007 has revealed that there are 11 BROWNFIELDS sites within approximately 0.5 miles of the target property.

<u>Lower Elevation</u>	<u>Address</u>	<u>Dist / Dir</u>	<u>Map ID</u>	<u>Page</u>
ROBERTOS TIRE SHOP	493-495 MARKET ST	0 - 1/8 ESE	B6	8
BARONE BARREL & DRUM COMPANY	190-194 16TH AVE	1/8 - 1/4N	H27	72
SHELL SERVICE STATION PAT. CIT	10-18 18TH AVE.	1/8 - 1/4ESE	L52	97
<b>SUPER VALUE INC; T/A CITGO S/S</b>	<b>473 BROADWAY</b>	<b>1/4 - 1/2NNE</b>	<b>AC143</b>	<b>280</b>
A J SIRIS PRODUCTS CORP.	340-350 STRAIGHT ST	1/4 - 1/2W	146	288
LOPEZ SERVICES STATION	324-326 15TH AVE	1/4 - 1/2ENE	AF149	291
EXXON SERVICE STATION PATERSON	574-578 SUMMER STREET	1/4 - 1/2SW	162	304
PATERSON AUTO SERVICE	650-656 MARKET STREET	1/4 - 1/2SE	AI169	337
<b>AMTECH INCORPORATED</b>	<b>845 E 25TH ST</b>	<b>1/4 - 1/2ESE</b>	<b>AJ174</b>	<b>356</b>
REGAL BELOIT CORPORATION	107-121 19TH AVE.	1/4 - 1/2ESE	AJ181	363
<b>TECHNICAL PROCESSING INCORPORA</b>	<b>118-130 RAILROAD AVE</b>	<b>1/4 - 1/2W</b>	<b>AS208</b>	<b>464</b>

**ISRA:** The ISRA process begins with determining if the Act applies to your type of business and transaction. The provisions of ISRA only apply to industrial establishments. What is an industrial establishment? The term "industrial establishment" refers to the type of business operations and transactions that would subject a facility to review under ISRA. An industrial establishment must meet each of the following three criteria: The place of business or real property at which such business is conducted, having a North American Industry Classification System (NAICS) code listed in N.J.A.C. 7:26 B - Appendix C subject to the specified exceptions and limitations. The place of business must have been engaged in operations on or after December 31, 1983; and The place of business must involve the generation, manufacture, refining, transportation, treatment, storage, handling, or disposal of hazardous substances or hazardous wastes.

A review of the ISRA list, as provided by EDR, and dated 10/25/2007 has revealed that there are 25 ISRA sites within approximately 0.5 miles of the target property.

<u>Lower Elevation</u>	<u>Address</u>	<u>Dist / Dir</u>	<u>Map ID</u>	<u>Page</u>
HENRY TIMM & COMPANY	192 OAK STREET	0 - 1/8 SSE	E19	26
<b>DOVER LABS INC</b>	<b>182 CEDAR ST</b>	<b>1/8 - 1/4SSW</b>	<b>O65</b>	<b>114</b>
WHITNEY RAND MANUFACTURING COR	505 ELLISON STREET	1/8 - 1/4NNE	T95	203
STERLING CREATIVE TEXTILE PRIN	41 BEECH STREET	1/4 - 1/2W	124	247
SUPERIOR ENVELOPE & PRINTING C	70 BEECH ST	1/4 - 1/2W	125	248
BLAUVELT BROTHERS PRINTING COM	680 MADISON AVENUE	1/4 - 1/2NE	Y132	256
ALEXANDER HAMILTON PRINTING CO	674 MADISON AVENUE	1/4 - 1/2NE	Y135	258
911 EAST 23RD ST	911 EAST 23RD STREET	1/4 - 1/2SE	AA137	260
BORIS KROLL JACQUARD LOOMS INC	66 GRAY STREET	1/4 - 1/2SSW	AB142	278
H&B PETROLEUM COMPANY	791 25TH ST EAST	1/4 - 1/2ESE	153	293
TRIARCO INCORPORATED	985 MADISON AVENUE	1/4 - 1/2S	154	294
VAN VLAANDEREN MACHINE COMPANY	370 STRAIGHT STREET	1/4 - 1/2WSW	157	301



## EXECUTIVE SUMMARY

<u>Lower Elevation</u>	<u>Address</u>	<u>Dist / Dir</u>	<u>Map ID</u>	<u>Page</u>
<b>AMTECH INC</b>	<b>845 E 25TH ST</b>	<b>1/4 - 1/2ESE</b>	<b>AJ173</b>	<b>349</b>
I P CONTAINER CORP	864 EAST 25TH STREET	1/4 - 1/2ESE	AJ177	360
EASTERN GEAR CORP	410 STRAIGHT STREET	1/4 - 1/2WSW	AK178	361
T & L PRODUCTS	779-791 EAST 26TH STREE	1/4 - 1/2ESE	185	366
PAGLO LABS INCORPORATED	450 MURRAY HILL PARKWAY	1/4 - 1/2SE	199	426
HERSAM DYE & CHEMICAL COMPANY	195-199 GODWIN AVENUE	1/4 - 1/2N	AQ200	427
SPRAYTEX COMPANY INCORPORATED	200 GODWIN STREET	1/4 - 1/2N	AQ201	427
KEY TECH CORPORATION	28 BECKWITH AVENUE	1/4 - 1/2SSW	AP203	438
MILLER & VAN WINKLE SPRING COM	100 RAILROAD AVENUE	1/4 - 1/2W	AS206	463
STERLING MANUFACTURING COMPANY	224 21ST AVENUE	1/4 - 1/2SW	212	472
ULTRA ADDITIVES INCORPORATED	460 STRAIGHT STREET	1/4 - 1/2SW	213	472
HORIZON SKYLIGHT SYSTEMS INCOR	235 ELLISON STREET	1/4 - 1/2WNW	AU219	481
N C AUTOMATED INCORPORATED	785 EAST 27TH STREET	1/4 - 1/2ESE	AV221	483

**HWS RE-EVAL:** The locations were removed from the Known Contaminated Sites list for a variety of reasons. Some of the sites were taken off the list because they were inactive, some were not assigned a case worker and some were no longer contaminated. Inspectors from the DEP are now undertaking a full re-evaluation of each of the locations statewide. That includes visual and environmental tests to see whether contamination still exists.

A review of the HWS RE-EVAL list, as provided by EDR, and dated 09/20/2007 has revealed that there are 17 HWS RE-EVAL sites within approximately 1 mile of the target property.

<u>Lower Elevation</u>	<u>Address</u>	<u>Dist / Dir</u>	<u>Map ID</u>	<u>Page</u>
MARKET STREET MOTORS	330 MARKET ST	1/4 - 1/2WNW	130	255
LOPEZ SERVICE STATION	324 15TH AVE	1/4 - 1/2ENE	AF150	292
PATERSON TOBACCO & CONFECTIONE	237 VAN HOUTEN ST	1/4 - 1/2NW	215	476
18TH AVENUE & 12TH AVENUE	18TH / 12TH AVES	1/2 - 1 NNE	225	486
TECHNICAL PROCESSING INCORPORA	81 DALE AVE	1/2 - 1 W	AW227	487
<b>LESTER RUTLAND RESOURCE CENTER</b>	<b>823 28TH ST E</b>	<b>1/2 - 1 ESE</b>	<b>234</b>	<b>503</b>
W H LINEN SUPPLY COMPANY INCOR	95 20TH ST E	1/2 - 1 S	235	506
<b>ALEXANDER HAMILTON DEVELOPMENT</b>	<b>ALABAMA AVE BLDG 2</b>	<b>1/2 - 1 WNW</b>	<b>238</b>	<b>514</b>
KELLING NUT COMPANY	130 BECKWITH AVE	1/2 - 1 S	239	516
H GRABELL INCORPORATED	1128 MADISON AVE	1/2 - 1 S	241	517
HENRYS BOILER & PRESSING EQUIP	375 11TH AVE	1/2 - 1 NNE	242	518
PATERSON CITY DEPARTMENT OF PU	402 16TH ST E	1/2 - 1 NNE	244	521
PASSAIC BERGEN PAPER COMPANY	33 CALIFORNIA AVE	1/2 - 1 S	251	532
A CAPONE SANITATION INCORPORAT	178 RIVER ST	1/2 - 1 NW	AY255	535
30 RAILWAY AVENUE E	30 RAILWAY AVE E	1/2 - 1 S	258	570
<b>REBCO REALTY</b>	<b>1171 TO 1225 MADISON AV</b>	<b>1/2 - 1 S</b>	<b>259</b>	<b>570</b>
ROMARY OIL COMPANY	523 33RD ST E	1/2 - 1 ESE	260	572

### EDR PROPRIETARY RECORDS

**EDR Manufactured Gas Plants:** The EDR Proprietary Manufactured Gas Plant Database includes records of coal gas plants (manufactured gas plants) compiled by EDR's researchers. Manufactured gas sites were used in the United States from the 1800's to 1950's to produce a gas that could be distributed and used as fuel. These plants used whale oil, rosin, coal, or a mixture of coal, oil, and water that also produced a significant amount of waste. Many of the byproducts of the gas production, such as coal tar (oily waste containing volatile and

## EXECUTIVE SUMMARY

non-volatile chemicals), sludges, oils and other compounds are potentially hazardous to human health and the environment. The byproduct from this process was frequently disposed of directly at the plant site and can remain or spread slowly, serving as a continuous source of soil and groundwater contamination.

A review of the Manufactured Gas Plants list, as provided by EDR, has revealed that there are 2 Manufactured Gas Plants sites within approximately 1 mile of the target property.

<u>Lower Elevation</u>	<u>Address</u>	<u>Dist / Dir</u>	<u>Map ID</u>	<u>Page</u>
FULTON STREET GAS WORKS	85 FULTON ST	1/2 - 1 NNW	AX247	525
JERSEY STREET GAS WORKS (FORME	JERSEY ST	1/2 - 1 W	263	580

**EDR Historical Auto Stations:** EDR has searched selected national collections of business directories and has collected listings of potential gas station/filling station/service station sites that were available to EDR researchers. EDR's review was limited to those categories of sources that might, in EDR's opinion, include gas station/filling station/service station establishments. The categories reviewed included, but were not limited to gas, gas station, gasoline station, filling station, auto, automobile repair, auto service station, service station, etc.

A review of the EDR Historical Auto Stations list, as provided by EDR, has revealed that there are 35 EDR Historical Auto Stations sites within approximately 0.25 miles of the target property.

<u>Equal/Higher Elevation</u>	<u>Address</u>	<u>Dist / Dir</u>	<u>Map ID</u>	<u>Page</u>
AMERICAN SERVICE STATION	456 MARKET	0 - 1/8 W	A2	6

<u>Lower Elevation</u>	<u>Address</u>	<u>Dist / Dir</u>	<u>Map ID</u>	<u>Page</u>
ARMORY SERVICE STATION	491 MARKET	0 - 1/8 ESE	B7	9
TOLEDO S SERVICE CENTER	181 16TH AVE	1/8 - 1/4 NNW	H28	72
D M TEXACO SERVICE	181 16TH	1/8 - 1/4 NNW	H29	72
FOWLER CHARLES H	180 16TH AVE	1/8 - 1/4 NNW	H30	73
HILL JAMES J JR	179 16TH AV	1/8 - 1/4 NNW	32	75
DEAN JAMES E	220 16TH AVE	1/8 - 1/4 NNE	I33	75
AUTO REPAIR SHOP THE	156 16TH AVE	1/8 - 1/4 NW	46	90
EL S RADIATOR SERVICE	254 16TH AVE	1/8 - 1/4 NE	47	91
RED S SHELL SERVICE STATION	10 18TH AVE	1/8 - 1/4 ESE	L51	97
MILLER HAROLD E	153 PEARL	1/8 - 1/4 N	53	97
LA GRECA AUTO REPAIR	146 16TH AVE	1/8 - 1/4 NW	54	98
POSTMA FRANK	690 E 18TH	1/8 - 1/4 NNE	M69	128
ECONOMY AUTO REPAIR SHOP	741 MADISON AVE	1/8 - 1/4 NE	P71	129
PLANTENY DONALD M REAR	560 MARKET	1/8 - 1/4 ESE	72	129
DUNNETT JOHN M	914 E 19TH ST	1/8 - 1/4 SSE	78	164
ALBANESE MOTORS CORP	733 MADISON AVE	1/8 - 1/4 NE	P81	167
CENTURY AUTO REPAIR SHOP	722 MADISON	1/8 - 1/4 NE	P84	168
STANDARD AUTO REPAIR SHOP	722 MADISON AVE	1/8 - 1/4 NE	P85	168
AUTO EQUIPMENT CO	729-730 MADISON AV	1/8 - 1/4 NE	R86	169
AUTO EQUIPMENT CO	729-731 MADISON AVE	1/8 - 1/4 NE	R87	169
NUGNES RICHARD F	720 MADISON AVE	1/8 - 1/4 NE	R88	169
HOOD AUTOMOTIVE SERVICE	727 MADISON AVE	1/8 - 1/4 NE	R90	170
BROWNE E A AUTO CO INC	361 MARKET	1/8 - 1/4 WNW	S91	170
STANDARD GARAGE	725-731 MADISON AV	1/8 - 1/4 NE	R93	171
DONNELLY JOHN J	507-509 ELLISON PL	1/8 - 1/4 NNE	T99	219
DONNELLY JOHN J	507-511 ELLISON PL	1/8 - 1/4 NNE	T100	219
ARROW GARAGE	419 SUMMER	1/8 - 1/4 W	U101	219
SILK CITY RADIATOR WORKS	427 SUMMER	1/8 - 1/4 W	U102	219
CONNOLLY MICHAEL A MAIN C WILL	511 ELLISON PL	1/8 - 1/4 NNE	V103	220
LA GRECA CHARLES	516 ELLISON PL	1/8 - 1/4 NNE	V107	222

## EXECUTIVE SUMMARY

<u>Lower Elevation</u>	<u>Address</u>	<u>Dist / Dir</u>	<u>Map ID</u>	<u>Page</u>
BAUER BROS	518 ELLISON	1/8 - 1/4NNE	V108	223
BAUER BROS	518 ELLISON PL	1/8 - 1/4NNE	V109	223
E & R REPAIR SHOP R	917 MADISON AVE	1/8 - 1/4SSE	111	224
FAYERWEATHER SERVICE STATIONS	667 E 18TH	1/8 - 1/4NNE	V112	224

**EDR Historical Cleaners:** EDR has searched selected national collections of business directories and has collected listings of potential dry cleaner sites that were available to EDR researchers. EDR's review was limited to those categories of sources that might, in EDR's opinion, include dry cleaning establishments. The categories reviewed included, but were not limited to dry cleaners, cleaners, laundry, laundromat, cleaning/laundry, wash & dry etc.

A review of the EDR Historical Cleaners list, as provided by EDR, has revealed that there are 21 EDR Historical Cleaners sites within approximately 0.25 miles of the target property.

<u>Equal/Higher Elevation</u>	<u>Address</u>	<u>Dist / Dir</u>	<u>Map ID</u>	<u>Page</u>
ARMORY CLEANERS	464 MARKET	0 - 1/8	A1	6
CHEKENIAN VARTAN	449 MARKET	0 - 1/8 WNW	4	8

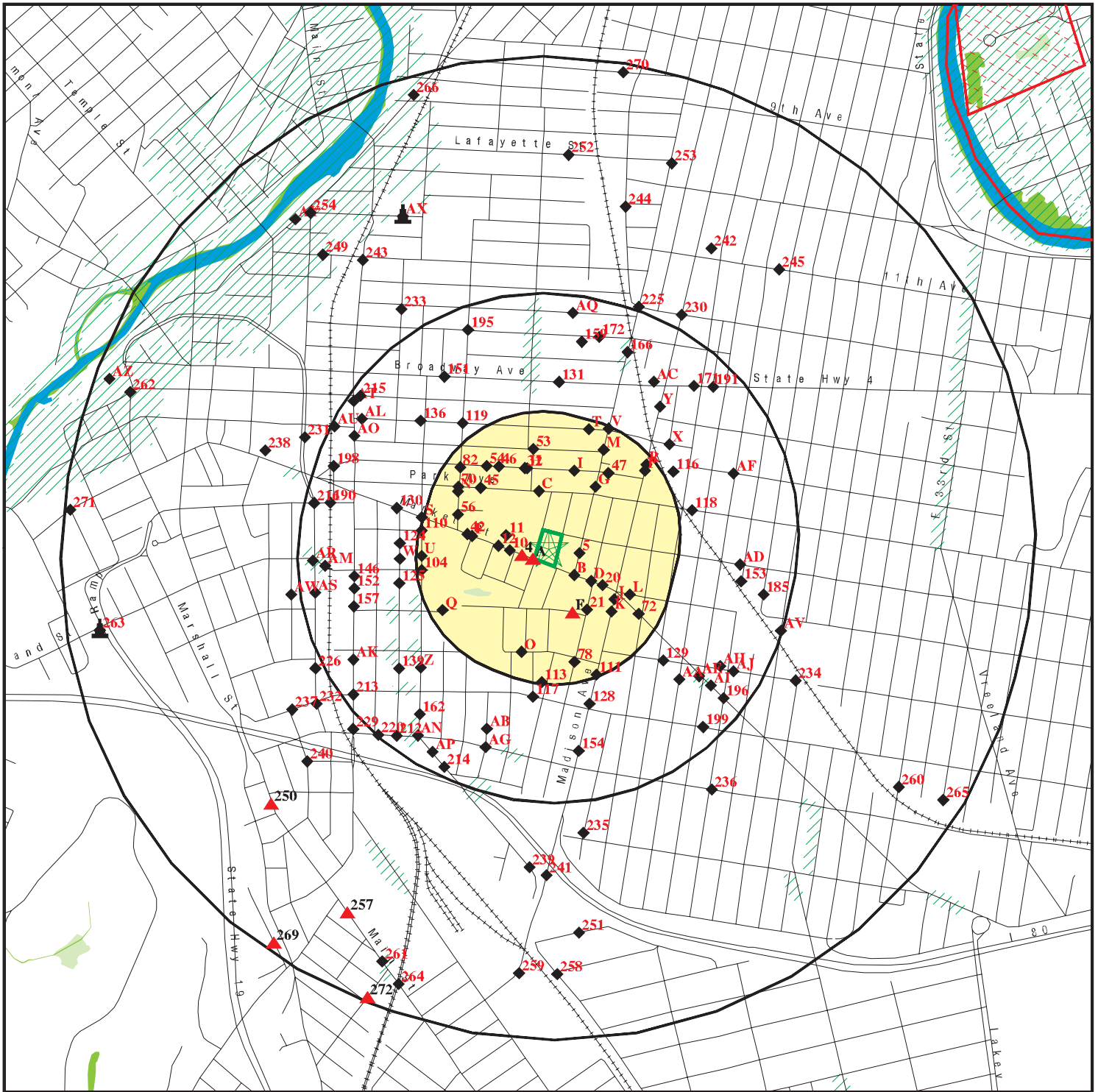
<u>Lower Elevation</u>	<u>Address</u>	<u>Dist / Dir</u>	<u>Map ID</u>	<u>Page</u>
SONTAG ABRAHAM	780 E 18TH	0 - 1/8 ESE	5	8
TAVANO JOHN S	434 MARKET	0 - 1/8 WNW	10	12
SING WAH	424 MARKET	0 - 1/8 WNW	12	17
TRICOLI S CLEANERS AND TAILORS	515 MARKET	0 - 1/8 ESE	D16	24
WASH S THIRTY MINUTE LAUNDRY S	517 MARKET	0 - 1/8 ESE	D17	24
CHEKENIAN BESSIE MRS	521 MARKET	0 - 1/8 ESE	20	27
KESHISH GEORGE	407 MARKET ST	0 - 1/8 WNW	F22	28
WONG WAH	715 E 18TH	0 - 1/8 NE	G23	28
DIAMOND CLEANERS	720 E 18TH ST	0 - 1/8 NE	G24	28
NICKAS ARTHUR	395 MARKET	1/8 - 1/4WNW	42	88
BONNIN CLEANERS & LAUNDERERS	544 MARKET	1/8 - 1/4ESE	L50	96
DE LONG JOSEPH & SON	697 E 18TH	1/8 - 1/4NNE	M55	98
DE LONG JOSEPH & SON	695-701 E 18TH	1/8 - 1/4NNE	M57	99
CARROLL CITY SELF SERVICE LAUN	264 CARROLL	1/8 - 1/4WNW	N58	100
CITY SELF SERVICE LAUNDRY	264 CARROLL ST	1/8 - 1/4WNW	N59	100
HABBen ADRIAN	262 CARROLL	1/8 - 1/4WNW	N60	100
JEM CHARLES	236 CARROLL	1/8 - 1/4NW	82	167
SING WAH	355 MARKET	1/8 - 1/4WNW	S105	222
WAH SING	355 MARKET ST	1/8 - 1/4WNW	S106	222

## EXECUTIVE SUMMARY

Due to poor or inadequate address information, the following sites were not mapped:

<u>Site Name</u>	<u>Database(s)</u>
158 TO 160 WARD STREET	SHWS
BENJAMIN EASTWOOD COMPANY	SHWS
NJ TRANSIT MAIN LINE R O W	SHWS
SPRING AUTO REPAIRS	SHWS, VCP
PATERSON UPPER RACEWAY PARK GREAT	SHWS
A&P PARKING AREA	SHWS
1058 1060 EAST 26TH STREET	SHWS
TRIO DYEING & FINISHING CO INC	SHWS, ISRA
WINER INDUSTRIES INC	SHWS, ISRA
101-103 KENTUCKY AVENUE	SHWS
LISA INDUSTRIES INC	SHWS, UST
CHURCH OF GOD IN CHRIST CHRISTIAN	SHWS
MOSQUITO CONTROL GARAGE	VCP
WAYSIDE PALACE	HIST LUST
FULTON STREET SITE	CERC-NFRAP
VEDLIA ES WASTE OF NJ (FULTON ST.)	SWF/LF
BABIN AUTO	UST
129 131 16TH AVENUE	UST
DILLISTEN LUMBER CO	UST
NEW ERA CONVERTING MACHINERY	NJ MANIFEST, RCRA-CESQG
SUNOCO SERVICES STATION	BROWNFIELDS
REBCO REALTY	BROWNFIELDS
MARKET STREET MOTORS/MARKET TRUCKI	BROWNFIELDS
LEADER DYE	BROWNFIELDS
79-93 MONTGOMERY STREET	US BROWNFIELDS

# OVERVIEW MAP - 2125265.2s



Target Property

Sites at elevations higher than or equal to the target property

Sites at elevations lower than the target property

Manufactured Gas Plants

National Priority List Sites

Dept. Defense Sites

Indian Reservations BIA

County Boundary

Oil & Gas pipelines

100-year flood zone

500-year flood zone

National Wetland Inventory

State Wetlands

0 1/4 1/2 1 Miles



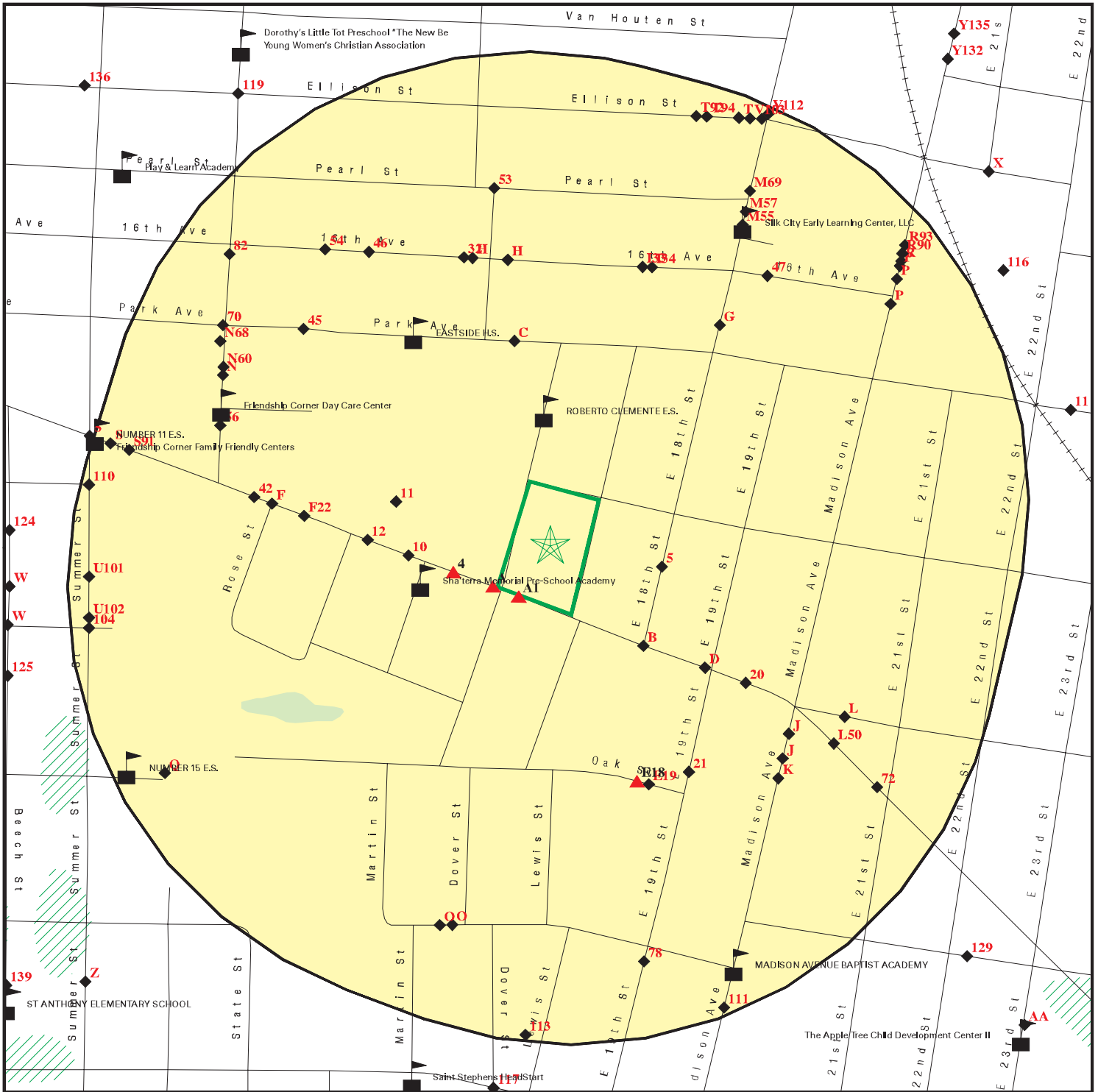
SITE NAME: 467 Market Street  
 ADDRESS: 467 Market Street  
 Paterson NJ 07501  
 LAT/LONG: 40.9135 / 74.1585

CLIENT: LAN Associates, Inc.  
 CONTACT: Elizabeth Bouvier  
 INQUIRY #: 2125265.2s  
 DATE: January 21, 2008 5:50 pm

This report includes Interactive Map Layers to display and/or hide map information. The legend includes only those icons for the default map view.



# DETAIL MAP - 2125265.2s



- Target Property
- Sites at elevations higher than or equal to the target property
- Sites at elevations lower than the target property
- Manufactured Gas Plants
- Sensitive Receptors
- National Priority List Sites
- Dept. Defense Sites

- Indian Reservations BIA
- Oil & Gas pipelines
- 100-year flood zone
- 500-year flood zone
- National Wetland Inventory
- State Wetlands



This report includes Interactive Map Layers to display and/or hide map information. The legend includes only those icons for the default map view.

SITE NAME: 467 Market Street ADDRESS: 467 Market Street Paterson NJ 07501 LAT/LONG: 40.9135 / 74.1585	CLIENT: LAN Associates, Inc. CONTACT: Elizabeth Bouvier INQUIRY #: 2125265.2s DATE: January 21, 2008 5:50 pm
--	---

## MAP FINDINGS SUMMARY

Database	Target Property	Search Distance (Miles)	< 1/8	1/8 - 1/4	1/4 - 1/2	1/2 - 1	> 1	Total Plotted
<b><u>FEDERAL RECORDS</u></b>								
NPL		1.000	0	0	0	0	NR	0
Proposed NPL		1.000	0	0	0	0	NR	0
Delisted NPL		1.000	0	0	0	0	NR	0
NPL LIENS	TP		NR	NR	NR	NR	NR	0
CERCLIS		0.500	0	0	0	NR	NR	0
CERC-NFRAP		0.500	0	1	2	NR	NR	3
LIENS 2	TP		NR	NR	NR	NR	NR	0
CORRACTS		1.000	0	1	0	0	NR	1
RCRA-TSDF		0.500	0	1	1	NR	NR	2
RCRA-LQG		0.250	0	0	NR	NR	NR	0
RCRA-SQG		0.250	0	1	NR	NR	NR	1
RCRA-CESQG		0.250	0	2	NR	NR	NR	2
RCRA-NonGen		0.250	3	12	NR	NR	NR	15
US ENG CONTROLS		0.500	0	0	0	NR	NR	0
US INST CONTROL		0.500	0	0	0	NR	NR	0
ERNS	TP		NR	NR	NR	NR	NR	0
HMIRS	TP		NR	NR	NR	NR	NR	0
DOT OPS	TP		NR	NR	NR	NR	NR	0
CDL	TP		NR	NR	NR	NR	NR	0
US BROWNFIELDS		0.500	0	0	0	NR	NR	0
DOD		1.000	0	0	0	0	NR	0
FUDS		1.000	0	0	0	0	NR	0
LUCIS		0.500	0	0	0	NR	NR	0
CONSENT		1.000	0	0	0	0	NR	0
ROD		1.000	0	0	0	0	NR	0
UMTRA		0.500	0	0	0	NR	NR	0
DEBRIS REGION 9		0.500	0	0	0	NR	NR	0
ODI		0.500	0	0	0	NR	NR	0
MINES		0.250	0	0	NR	NR	NR	0
TRIS	TP		NR	NR	NR	NR	NR	0
TSCA	TP		NR	NR	NR	NR	NR	0
FTTS	TP		NR	NR	NR	NR	NR	0
HIST FTTS	TP		NR	NR	NR	NR	NR	0
SSTS	TP		NR	NR	NR	NR	NR	0
ICIS	TP		NR	NR	NR	NR	NR	0
PADS	TP		NR	NR	NR	NR	NR	0
MLTS	TP		NR	NR	NR	NR	NR	0
RADINFO	TP		NR	NR	NR	NR	NR	0
FINDS	TP		NR	NR	NR	NR	NR	0
RAATS	TP		NR	NR	NR	NR	NR	0
<b><u>STATE AND LOCAL RECORDS</u></b>								
State Haz. Waste		1.000	0	3	25	33	NR	61
CHROME		0.500	0	0	0	NR	NR	0
NJ PF		1.000	0	0	1	0	NR	1
State Landfill		0.500	0	0	0	NR	NR	0
SWRCY		0.500	0	0	0	NR	NR	0

## MAP FINDINGS SUMMARY

Database	Target Property	Search Distance (Miles)	< 1/8	1/8 - 1/4	1/4 - 1/2	1/2 - 1	> 1	Total Plotted
HIST LF		0.500	0	0	0	NR	NR	0
LUST		0.500	0	1	15	NR	NR	16
HIST LUST		0.500	3	10	46	NR	NR	59
UST		0.250	5	14	NR	NR	NR	19
LIENS	TP		NR	NR	NR	NR	NR	0
MAJOR FACILITIES		0.500	0	0	0	NR	NR	0
HIST MAJOR FACILITIES		0.500	0	0	0	NR	NR	0
MANIFEST		0.250	0	3	NR	NR	NR	3
NJ Release	TP		NR	NR	NR	NR	NR	0
NJ Spills	TP		NR	NR	NR	NR	NR	0
ENG CONTROLS		0.500	0	0	4	NR	NR	4
INST CONTROL		0.500	0	0	3	NR	NR	3
VCP		0.500	0	3	11	NR	NR	14
DRYCLEANERS		0.250	0	1	NR	NR	NR	1
BROWNFIELDS		0.500	1	2	8	NR	NR	11
ISRA		0.500	1	2	22	NR	NR	25
NJPDES	TP		NR	NR	NR	NR	NR	0
HWS RE-EVAL		1.000	0	0	3	14	NR	17
<b><u>TRIBAL RECORDS</u></b>								
INDIAN RESERV		1.000	0	0	0	0	NR	0
INDIAN LUST		0.500	0	0	0	NR	NR	0
INDIAN UST		0.250	0	0	NR	NR	NR	0
<b><u>EDR PROPRIETARY RECORDS</u></b>								
Manufactured Gas Plants		1.000	0	0	0	2	NR	2
EDR Historical Auto Stations		0.250	2	33	NR	NR	NR	35
EDR Historical Cleaners		0.250	11	10	NR	NR	NR	21

**NOTES:**

TP = Target Property

NR = Not Requested at this Search Distance

Sites may be listed in more than one database

MAP FINDINGS

Map ID  
 Direction  
 Distance  
 Distance (ft.)  
 Elevation

Site

Database(s)

EDR ID Number  
 EPA ID Number

**A1**      **ARMORY CLEANERS**      **EDR Historical Cleaners**      **1009208997**  
**464 MARKET**      **N/A**  
**< 1/8**      **PATERSON, NJ**  
**4 ft.**  
**Site 1 of 3 in cluster A**  
**Relative:**      EDR Historical Cleaners:  
**Higher**      Name:      ARMORY CLEANERS  
**Actual:**      Year:      1958  
**126 ft.**      Type:      CLEANERS AND DYERS

**A2**      **AMERICAN SERVICE STATION**      **EDR Historical Auto Stations**      **1009110196**  
**West**      **456 MARKET**      **N/A**  
**< 1/8**      **PATERSON, NJ**  
**15 ft.**  
**Site 2 of 3 in cluster A**  
**Relative:**      EDR Historical Auto Stations:  
**Higher**      Name:      SELLITTI ANTONIO  
**Actual:**      Year:      1937  
**126 ft.**      Type:      GASOLINE AND OIL SERVICE STATIONS  
  
 Name:      ARMORY SERVICE STATION  
 Year:      1942  
 Type:      GASOLINE AND SERVICE STATIONS  
  
 Name:      ARMORY SERVICE STATION  
 Year:      1947  
 Type:      GASOLINE AND OIL SERVICE STATIONS  
  
 Name:      AMERICAN SERVICE STATION  
 Year:      1958  
 Type:      GASOLINE STATIONS  
  
 Name:      AMERICAN SERVICE STATION  
 Year:      1962  
 Type:      GASOLINE STATIONS

**A3**      **ADOLFO AUTO REPAIR**      **UST**      **U002155947**  
**West**      **456 MARKET ST**      **HIST LUST**      **N/A**  
**< 1/8**      **PATERSON CITY, NJ 07501**  
**15 ft.**  
**Site 3 of 3 in cluster A**  
**Relative:**      UST:  
**Higher**      Facility ID:      023866  
**Actual:**      Owner Name:      Not Identified Not Identified  
**126 ft.**      Organization:      Not Identified  
 Contact Type(UST Reg):      Facility Operator  
 Contact Address (UST Reg):      Not reported  
 Contact Address 2 (UST Reg):      Not reported  
 Contact City,St,Zip (UST Reg):      Not reported  
 Owner Name:      ADOLFO GONZALEZ  
 Organization:      ADOLFO GONZALEZ  
 Contact Type(UST Reg):      Tank Owner  
 Contact Address (UST Reg):      382 N 7TH ST  
 Contact Address 2 (UST Reg):      Not reported  
 Contact City,St,Zip (UST Reg):      Prospect Park, NJ 07508

Map ID  
Direction  
Distance  
Distance (ft.)  
Elevation Site

MAP FINDINGS

Database(s) EDR ID Number  
EPA ID Number

ADOLFO AUTO REPAIR (Continued)

U002155947

Tank Id: TANK-1  
Tank Number: P1  
Tank Contents: Unleaded Gasoline  
Tank Size: 500  
Install Date: 1/1/1966  
Tank Compliance: No  
**Tank Status: Removed**  
Overfill: No  
Tank Status Date: 10/15/1998  
Compliance Monitoring?: No  
Overfill Protection: No  
Spill Containment: No  
Tank Wellhead Protection: Not reported

TANK MONITOR DATA:  
Monitor Tank / Pipe: Pipe  
Monitor Type: None  
Monitor Tank / Pipe: Tank  
Monitor Type: None

TANK DETAIL:  
Tankpipe Tank / Pipe: Pipe  
Tankpipe Construction Type: Bare steel  
Tankpipe Tank / Pipe: Tank  
Tankpipe Construction Type: Bare steel

Facility ID: 023866  
Tank Id: TANK-2  
Tank Number: P2  
Tank Contents: Unleaded Gasoline  
Tank Size: 500  
Install Date: 1/1/1966  
Tank Compliance: No  
**Tank Status: Removed**  
Overfill: No  
Tank Status Date: 10/15/1998  
Compliance Monitoring?: No  
Overfill Protection: No  
Spill Containment: No  
Tank Wellhead Protection: Not reported

TANK MONITOR DATA:  
Monitor Tank / Pipe: Pipe  
Monitor Type: None  
Monitor Tank / Pipe: Tank  
Monitor Type: None

TANK DETAIL:  
Tankpipe Tank / Pipe: Pipe  
Tankpipe Construction Type: Bare steel  
Tankpipe Tank / Pipe: Tank  
Tankpipe Construction Type: Bare steel

LUST HIST:  
Case ID: Not reported  
Lead Program Assigned: Bureau of Field Operations - Initial Notice Section  
**Facility Status: Case Awaiting Assignment**  
UST ID: 0238665  
TMS Number: N98-1743



Map ID  
 Direction  
 Distance  
 Distance (ft.)  
 Elevation

MAP FINDINGS

**ADOLFO AUTO REPAIR (Continued)**

EDR ID Number  
 EPA ID Number

**U002155947**

Remedial Level: Not reported  
 Case Manager: Not reported  
 Facility Phone: Not reported  
 No Further Action: Not reported  
 RAW Approved: Not reported  
 CEA: Not reported  
 Date CEA Lifted: Not reported  
 Dead Notice: Not reported

**4**  
**WNW**  
**< 1/8**  
**143 ft.**

**CHEKENIAN VARTAN**  
**449 MARKET**  
**PATERSON, NJ**

**EDR Historical Cleaners**    **1009207950**  
**N/A**

**Relative:**  
**Higher**

EDR Historical Cleaners:  
 Name: CHEKENIAN VARTAN  
 Year: 1922  
 Type: CLEANERS AND DYERS

**Actual:**  
**125 ft.**

**5**  
**ESE**  
**< 1/8**  
**237 ft.**

**SONTAG ABRAHAM**  
**780 E 18TH**  
**PATERSON, NJ**

**EDR Historical Cleaners**    **1009208571**  
**N/A**

**Relative:**  
**Lower**

EDR Historical Cleaners:  
 Name: SONTAG ABRAHAM  
 Year: 1927  
 Type: CLEANERS AND DYERS

**Actual:**  
**116 ft.**

**B6**  
**ESE**  
**< 1/8**  
**242 ft.**

**ROBERTOS TIRE SHOP**  
**493-495 MARKET ST**  
**PATERSON, NJ 07505**

**BROWNFIELDS**    **S108656291**  
**N/A**

**Site 1 of 4 in cluster B**

**Relative:**  
**Lower**

NJ BROWNFIELD:  
 Price: Negotiable  
 Assessed Value: Less than \$250,000  
 Owner Name: Segundo & Carmen Molina  
 Contact Name: YesinaTorezz  
 Contact Company: City of Paterson Community Development Ext 2278  
 Contact Phone: 973-321-1212  
 Value: Less than \$250,000  
 Owner Company: Robertos Tire Shop  
 Owner Telephone: 973-321-1212  
 Planning Area: Planning Area 1  
 Property Size: Less than .25  
 Description: This property is located close to I-80W and RT-46W. Newark International Airport is 30 minutes away from this property. Paterson station rail is less than 1 mile away from this site.

**Actual:**  
**123 ft.**



Map ID  
 Direction  
 Distance  
 Distance (ft.)  
 Elevation

MAP FINDINGS

**CARBALLO LIQUORS (Continued)**

EDR ID Number  
 EPA ID Number

Database(s)

**U000372772**

Tank Wellhead Protection: Not reported

TANK MONITOR DATA:  
 Monitor Tank / Pipe: Pipe  
 Monitor Type: None  
 Monitor Tank / Pipe: Tank  
 Monitor Type: None

TANK DETAIL:  
 Tankpipe Tank / Pipe: Pipe  
 Tankpipe Construction Type: Other  
 Tankpipe Tank / Pipe: Tank  
 Tankpipe Construction Type: Other

**B9  
 ESE  
 < 1/8  
 262 ft.**

**EMILLIOS TOWING & REPAIR  
 495 MARKET ST  
 PATERSON, NJ**

**NJ Release  
 HIST LUST**

**S101997367  
 N/A**

**Site 4 of 4 in cluster B**

**Relative:  
 Lower**

NJ Release:

**Actual:  
 123 ft.**

Facility ID:	17703	Case Number:	93-10-19-1422-30
Date Received:	10/19/93	Nature of Incident:	Facility
Operator:	JIMS	Incident Location:	Not reported
Incident Type:	Not reported	Other Location:	Not reported
Location:	Facility		
Contact Name:	Not reported		
Caller Name:	REDACTED		
Caller Title:	CPS ENVIRONMENTAL		
Caller Address:	Not reported		
Caller City,St,Zip:	Not reported		
Caller Telephone:	Not reported		
Facility Type:	Commercial		
Facility Phone:	Not reported		
Incident Date:	10/19/93	Incident Time:	1400
Substance(s):	GASOLINE	Substance Identity:	Known
Substance Type:	Liquid	A310 Letter:	Yes
CAS Number:	Not reported	Hazrds Material:	Yes
TCPA Chemical:	No	Ref. Code:	101
COMU:	1608	Contained:	No
Amnt Released:	UNKNOWN	Release VE:	Not reported
Release Type:	Terminated		
Injuries:	No	Facility Evacuation:	No
Public Exposure:	No	Firemen at Scene:	No
Police at Scene:	No	Receiving Water:	Not reported
Contamination of:	Land		
Status at Spill:	2-2000 GAL LUST REMOVED TODAY MORE TO BE REMOVED UST CLOSURE 0223607 TMS # C93-4188 LOCAL HD AND OFFICAL ARE ON SCENE		
NJ Spill Date:	/ /	NJ Spill Time:	Not reported
NJ Spill Name:	Not reported	NJ Spill Title:	Not reported
NJ Spill Phone:	Not reported		
Other Date:	/ /	Other Time:	Not reported
Other Name:	Not reported	Other Title:	Not reported
Other Telephone:	Not reported		
Public Evacuation:	No		
Assistance Requested:	No		
Wind Direction/Speed:	Not reported		
Local Municipality Notified:	Not reported		
Local Municipality Name:	PATERSON CITY		

Map ID  
 Direction  
 Distance  
 Distance (ft.)  
 Elevation Site

MAP FINDINGS

Database(s) EDR ID Number  
 EPA ID Number

**EMILLIOS TOWING & REPAIR (Continued)**

**S101997367**

Local Municipality Title:	ADDELOATIF
Local Municipality Telephone:	201-881-6800
Local Municipality Date:	10/19/93
Local Municipality Time:	1426
Incident Description:	L.U.S.T.
Incident Name:	Not reported
Incident Referred To:	DRPSR
Incident Region:	BFO-SA
Incident Telephone:	Faxed,Mailed
Incident Date:	10/19/93
Incident time:	Not reported
Incident ITM:	B
Incident Name:	Not reported
Incident Referred To:	Not reported
Incident Region:	Not reported
Incident Telephone:	Not reported
Incident Date:	/ /
Incident Time:	Not reported
Incident ITM:	Not reported
Incident Name:	Not reported
Incident Referred To:	Not reported
Incident Region:	Not reported
Incident Telephone:	Not reported
Incident Date:	/ /
Incident Time:	Not reported
Incident ITM:	Not reported
Incident Name:	Not reported
Incident Referred To:	Not reported
Incident Region:	Not reported
Incident Telephone:	Not reported
Incident Date:	/ /
Incident Time:	Not reported
Incident ITM:	Not reported
Date A310 Letter Printed:	/ /
Date Local Authority Was Notified:	/ /
Date Updated:	/ /
Date Report Faxed to Local Authority:	/ /
Local Authority Notification Date:	/ /, / /, / /
Rep Receive Date:	Not reported
Reporter Type:	Not reported
Reporter Name:	Not reported
Reporter Title:	Not reported
Reporter Org:	Not reported
Reporter Address:	Not reported
Reporter City,St,Zip:	Not reported
Reporter County:	Not reported
Incident Status:	Not reported
Incident Category:	Not reported
Incident Source:	Not reported
Incident Address:	Not reported
Incident Address 2:	Not reported
Incident City,St,Zip:	Not reported
Incident County:	Not reported
DEP Requested:	Not reported
Confidential:	Not reported
Notify Type:	Not reported
Road Closed:	Not reported
Direction:	Not reported
Responsible Party:	Known
Responsible Party Name:	EMILLIO'S TOWING & R
Responsible Party Contact:	Not reported
Responsible Party Title:	Not reported
Responsible Party Phone:	Not reported
Responsible Party Street:	495 MARKET ST

Map ID  
 Direction  
 Distance  
 Distance (ft.)  
 Elevation

MAP FINDINGS

**EMILLIOS TOWING & REPAIR (Continued)**

EDR ID Number  
 EPA ID Number

**S101997367**

Responsible Party County: PASSAIC  
 Responsible Party City,St,Zip: PATERSON, NJ  
 Memo. Of Understanding: Not reported  
 Drill/trng Exercise: Not reported  
 Hazardous: Not reported  
 Status: Not reported  
 Comments: Not reported

**LUST HIST:**

Case ID: 93-10-19-1422  
 Lead Program Assigned: Bureau of Underground Storage Tanks  
**Facility Status: Site Issued Letter of No Further Action for Area(s) Of Concern**  
 UST ID: 0223607  
 TMS Number: C93-4188  
 Remedial Level: Site has more than 1 area of concern or more than 1 media of concern.  
 Case Manager: Not reported  
 Facility Phone: Not reported  
 No Further Action: 11/18/1994 0:00:00  
 RAW Approved: Not reported  
 CEA: Not reported  
 Date CEA Lifted: Not reported  
 Dead Notice: Not reported

**10  
 WNW  
 < 1/8  
 290 ft.**

**TAVANO JOHN S  
 434 MARKET  
 PATERSON, NJ**

**EDR Historical Cleaners 1009209548  
 N/A**

**Relative:  
 Lower**

**EDR Historical Cleaners:**

Name: BENFATTI LOUIS  
 Year: 1932  
 Type: CLEANERS GARMENTS CURTAINS AND DRAPERIES  
  
 Name: BENFATTI LOUIS  
 Year: 1937  
 Type: CLEANERS GARMENTS CURTAINS AND DRAPERIES  
  
 Name: TAVANO JOHN S  
 Year: 1952  
 Type: CLEANERS AND DYERS

**Actual:  
 121 ft.**

**11  
 WNW  
 < 1/8  
 375 ft.**

**EAST SIDE HIGH SCHOOL  
 MARKET ST  
 PATERSON, NJ 07501**

**FINDS 1000393852  
 UST NJD980788905  
 NJ Release  
 HIST LUST  
 RCRA-NonGen**

**Relative:  
 Lower**

**FINDS:**

Other Pertinent Environmental Activity Identified at Site

**Actual:  
 121 ft.**

RCRAInfo is a national information system that supports the Resource Conservation and Recovery Act (RCRA) program through the tracking of events and activities related to facilities that generate, transport, and treat, store, or dispose of hazardous waste. RCRAInfo allows RCRA program staff to track the notification, permit, compliance, and corrective action activities required under RCRA.



Map ID  
Direction  
Distance  
Distance (ft.)  
Elevation

MAP FINDINGS

Database(s)  
EPA ID Number  
EDR ID Number

**EAST SIDE HIGH SCHOOL (Continued)**

**1000393852**

UST:

Facility ID: 017753  
Owner Name: Not Identified Not Identified  
Organization: Not Identified  
Contact Type(UST Reg): Facility Operator  
Contact Address (UST Reg): Not reported  
Contact Address 2 (UST Reg): Not reported  
Contact City,St,Zip (UST Reg): Not reported  
Owner Name: JOSEPH KELLERMANN JR  
Organization: PATERSON BD OF ED  
Contact Type(UST Reg): Tank Owner  
Contact Address (UST Reg): 33 CHURCH ST  
Contact Address 2 (UST Reg): Not reported  
Contact City,St,Zip (UST Reg): Paterson, NJ 07505

Tank Id: TANK-1  
Tank Number: E1  
Tank Contents: Heating Oil (No. 4)  
Tank Size: 20000  
Install Date: 1/1/1977  
Tank Compliance: No  
**Tank Status: Removed**  
Overfill: No  
Tank Status Date: 2/16/1995  
Compliance Monitoring?: No  
Overfill Protection: No  
Spill Containment: No  
Tank Wellhead Protection: Not reported

TANK MONITOR DATA:

Monitor Tank / Pipe: Pipe  
Monitor Type: None  
Monitor Tank / Pipe: Tank  
Monitor Type: None

TANK DETAIL:

Tankpipe Tank / Pipe: Pipe  
Tankpipe Construction Type: Bare steel  
Tankpipe Tank / Pipe: Tank  
Tankpipe Construction Type: Bare steel

NJ Release:

Facility ID: 6788  
Date Received: 05/09/95  
Operator: JIMH  
Incident Type: Not reported  
Location: Facility  
Contact Name: Not reported  
Caller Name: REDACTED  
Caller Title: TRI TECH ENVIRO  
Caller Address: Not reported  
Caller City,St,Zip: Not reported  
Caller Telephone: Not reported  
Facility Type: Snstve Pop  
Facility Phone: Not reported  
Incident Date: 05/09/95  
Substance(s): OIL FUEL #4  
Case Number: 95-5-9-1141-50  
Nature of Incident: Other  
Incident Location: Not reported  
Other Location: Not reported  
Incident Time: Not reported

Map ID  
Direction  
Distance  
Distance (ft.)  
Elevation Site

MAP FINDINGS

Database(s)  
EDR ID Number  
EPA ID Number

**EAST SIDE HIGH SCHOOL (Continued)**

**1000393852**

Substance Type:	Liquid	Substance Identity:	Suspected
CAS Number:	Not reported	A310 Letter:	Yes
TCPA Chemical:	No	Hazrds Material:	Yes
COMU:	1608	Ref. Code:	101
Amnt Released:	UNK	Contained:	No
Release Type:	Not reported	Release VE:	Not reported
Injuries:	No		
Public Exposure:	No	Facility Evacuation:	No
Police at Scene:	No	Firemen at Scene:	No
Contamination of:	Land	Receiving Water:	Not reported
Status at Spill:	TANK IS GOING TO BE EMPTIED ALSO TANK TO BE REMOVED AT LATER DATE. UST # 0177537.		
NJ Spill Date:	//	NJ Spill Time:	Not reported
NJ Spill Name:	Not reported	NJ Spill Title:	Not reported
NJ Spill Phone:	Not reported		
Other Date:	//	Other Time:	Not reported
Other Name:	Not reported	Other Title:	Not reported
Other Telephone:	Not reported		
Public Evacuation:	No		
Assistance Requested:	No		
Wind Direction/Speed:	Not reported		
Local Municipality Notified:	Not reported		
Local Municipality Name:	PATERSON CITY		
Local Municipality Title:	OPER 24		
Local Municipality Telephone:	201-881-6800		
Local Municipality Date:	05/09/95		
Local Municipality Time:	1148		
Incident Description:	U.S.T.		
Incident Name:	Not reported		
Incident Referred To:	DRPSR		
Incident Region:	BFO-CAS		
Incident Telephone:	Faxed,Mailed		
Incident Date:	05/09/95		
Incident time:	Not reported		
Incident ITM:	B		
Incident Name:	Not reported		
Incident Referred To:	Not reported		
Incident Region:	Not reported		
Incident Telephone:	Not reported		
Incident Date:	//		
Incident Time:	Not reported		
Incident ITM:	Not reported		
Incident Name:	Not reported		
Incident Referred To:	Not reported		
Incident Region:	Not reported		
Incident Telephone:	Not reported		
Incident Date:	//		
Incident Time:	Not reported		
Incident ITM:	Not reported		
Date A310 Letter Printed:	//		
Date Local Authority Was Notified:	//		
Date Updated:	//		
Date Report Faxed to Local Authority:	//		
Local Authority Notification Date:	//, //, //		
Rep Receive Date:	Not reported		
Reporter Type:	Not reported		
Reporter Name:	Not reported		

Map ID  
Direction  
Distance  
Distance (ft.)  
Elevation Site

MAP FINDINGS

Database(s) EDR ID Number  
EPA ID Number

**EAST SIDE HIGH SCHOOL (Continued)**

**1000393852**

Reporter Title: Not reported  
Reporter Org: Not reported  
Reporter Address: Not reported  
Reporter City,St,Zip: Not reported  
Reporter County: Not reported  
Incident Status: Not reported  
Incident Category: Not reported  
Incident Source: Not reported  
Incident Address: Not reported  
Incident Address 2: Not reported  
Incident City,St,Zip: Not reported  
Incident County: Not reported  
DEP Requested: Not reported  
Confidential: Not reported  
Notify Type: Not reported  
Road Closed: Not reported  
Direction: Not reported  
Responsible Party: Known  
Responsible Party Name: PATERSON PUBLIC SCHO  
Responsible Party Contact: ALAN FORZIATI  
Responsible Party Title: ENV. SUPV  
Responsible Party Phone: 201-956-2114  
Responsible Party Street: 33 CHURCH ST  
Responsible Party County: PASSAIC  
Responsible Party City,St,Zip: PATERSON, NJ  
Memo. Of Understanding: Not reported  
Drill/trng Exercise: Not reported  
Hazardous: Not reported  
Status: Not reported  
Comments: Not reported

**LUST HIST:**

Case ID: 95-05-09-1141-50  
Lead Program Assigned: Bureau of Field Operations - Initial Notice Section  
**Facility Status:** **Site Issued Letter of No Further Action for Area(s) Of Concern**  
UST ID: 0177537  
TMS Number: C95-0669  
Remedial Level: Site has 1 area of concern with 1 media of concern.  
Case Manager: Maria Brimat  
Facility Phone: (609) 633-8110  
No Further Action: 10/26/1995 0:00:00  
RAW Approved: Not reported  
CEA: Not reported  
Date CEA Lifted: Not reported  
Dead Notice: Not reported

Case ID: Not reported  
Lead Program Assigned: Bureau of Field Operations - Initial Notice Section  
**Facility Status:** **Site Issued Letter of No Further Action for Area(s) Of Concern**  
UST ID: 0177537  
TMS Number: C94-2309  
Remedial Level: Site has 1 area of concern with 1 media of concern.  
Case Manager: Sheila Migliarino  
Facility Phone: Not reported  
No Further Action: 7/27/1995 0:00:00  
RAW Approved: Not reported  
CEA: Not reported

Map ID  
Direction  
Distance  
Distance (ft.)  
Elevation

MAP FINDINGS

**EAST SIDE HIGH SCHOOL (Continued)**

EDR ID Number  
EPA ID Number

Database(s)

Site

1000393852

Date CEA Lifted: Not reported  
Dead Notice: Not reported

RCRA-NonGen:

Date form received by agency: 01/01/2006  
Facility name: EAST SIDE HIGH SCHOOL  
Facility address: MARKET ST  
PATERSON, NJ 07501  
EPA ID: NJD980788905  
Contact: -  
Contact address: MARKET ST  
PATERSON, NJ 07501  
Contact country: US  
Contact telephone: Not reported  
Contact email: Not reported  
EPA Region: 02  
Classification: Non-Generator  
Description: Handler: Non-Generators do not presently generate hazardous waste

Owner/Operator Summary:

Owner/operator name: Not reported  
Owner/operator address: NOT REQUIRED  
NOT REQUIRED, WY 99999  
Owner/operator country: Not reported  
Owner/operator telephone: (212) 555-1212  
Legal status: Private  
Owner/Operator Type: Owner  
Owner/Op start date: Not reported  
Owner/Op end date: Not reported

Handler Activities Summary:

U.S. importer of hazardous waste: Unknown  
Mixed waste (haz. and radioactive): Unknown  
Recycler of hazardous waste: No  
Transporter of hazardous waste: No  
Treater, storer or disposer of HW: No  
Underground injection activity: No  
On-site burner exemption: Unknown  
Furnace exemption: Unknown  
Used oil fuel burner: No  
Used oil processor: No  
User oil refiner: No  
Used oil fuel marketer to burner: No  
Used oil Specification marketer: No  
Used oil transfer facility: No  
Used oil transporter: No  
Off-site waste receiver: Commercial status unknown

Historical Generators:

Date form received by agency: 03/07/1985  
Facility name: EAST SIDE HIGH SCHOOL  
Classification: Large Quantity Generator

Hazardous Waste Summary:

Waste code: D000

Map ID  
 Direction  
 Distance  
 Distance (ft.)  
 Elevation

MAP FINDINGS

EDR ID Number  
 EPA ID Number

---

**EAST SIDE HIGH SCHOOL (Continued)**

**1000393852**

Waste name: Not Defined

Waste code: D001  
 Waste name: IGNITABLE HAZARDOUS WASTES ARE THOSE WASTES WHICH HAVE A FLASHPOINT OF LESS THAN 140 DEGREES FAHRENHEIT AS DETERMINED BY A PENSKEY-MARTENS CLOSED CUP FLASH POINT TESTER. ANOTHER METHOD OF DETERMINING THE FLASH POINT OF A WASTE IS TO REVIEW THE MATERIAL SAFETY DATA SHEET, WHICH CAN BE OBTAINED FROM THE MANUFACTURER OR DISTRIBUTOR OF THE MATERIAL. LACQUER THINNER IS AN EXAMPLE OF A COMMONLY USED SOLVENT WHICH WOULD BE CONSIDERED AS IGNITABLE HAZARDOUS WASTE.

Waste code: D002  
 Waste name: A WASTE WHICH HAS A PH OF LESS THAN 2 OR GREATER THAN 12.5 IS CONSIDERED TO BE A CORROSIVE HAZARDOUS WASTE. SODIUM HYDROXIDE, A CAUSTIC SOLUTION WITH A HIGH PH, IS OFTEN USED BY INDUSTRIES TO CLEAN OR DEGREASE PARTS. HYDROCHLORIC ACID, A SOLUTION WITH A LOW PH, IS USED BY MANY INDUSTRIES TO CLEAN METAL PARTS PRIOR TO PAINTING. WHEN THESE CAUSTIC OR ACID SOLUTIONS BECOME CONTAMINATED AND MUST BE DISPOSED, THE WASTE WOULD BE A CORROSIVE HAZARDOUS WASTE.

Waste code: D003  
 Waste name: A MATERIAL IS CONSIDERED TO BE A REACTIVE HAZARDOUS WASTE IF IT IS NORMALLY UNSTABLE, REACTS VIOLENTLY WITH WATER, GENERATES TOXIC GASES WHEN EXPOSED TO WATER OR CORROSIVE MATERIALS, OR IF IT IS CAPABLE OF DETONATION OR EXPLOSION WHEN EXPOSED TO HEAT OR A FLAME. ONE EXAMPLE OF SUCH WASTE WOULD BY WASTE GUNPOWDER.

Violation Status: No violations found

12  
 WNW  
 < 1/8  
 424 ft.

**SING WAH  
 424 MARKET  
 PATERSON, NJ**

**EDR Historical Cleaners 1009206738  
 N/A**

Relative:  
 Lower  
 Actual:  
 119 ft.

EDR Historical Cleaners:  
 Name: SING WAH  
 Year: 1922  
 Type: LAUNDRIES

C13  
 North  
 < 1/8  
 434 ft.

**EASTSIDE HIGH SCHOOL OLD BLDG  
 150 PARK AVE  
 PATERSON CITY, NJ 07501**

**UST U000366028  
 N/A**

Relative:  
 Lower

**Site 1 of 2 in cluster C**

UST:  
 Facility ID: 017752  
 Owner Name: Not Identified Not Identified  
 Organization: Not Identified  
 Contact Type(UST Reg): Facility Operator  
 Contact Address (UST Reg): Not reported  
 Contact Address 2 (UST Reg): Not reported  
 Contact City, St, Zip (UST Reg): Not reported  
 Owner Name: JOSEPH KELLERMANN JR  
 Organization: PATERSON BD OF ED  
 Contact Type(UST Reg): Tank Owner  
 Contact Address (UST Reg): 33 CHURCH ST

Actual:  
 122 ft.



Map ID  
 Direction  
 Distance  
 Distance (ft.)  
 Elevation Site

MAP FINDINGS

Database(s) EDR ID Number  
 EPA ID Number

**EASTSIDE HIGH SCHOOL OLD BLDG (Continued)**

**U000366028**

Contact Address 2 (UST Reg): Not reported  
 Contact City, St, Zip (UST Reg): Paterson, NJ 07505

Tank Id: TANK-1  
 Tank Number: E1  
 Tank Contents: Heating Oil (No. 4)  
 Tank Size: 20000  
 Install Date: 1/1/1958  
 Tank Compliance: No  
**Tank Status: Removed**  
 Overfill: No  
 Tank Status Date: 2/16/1995  
 Compliance Monitoring?: No  
 Overfill Protection: No  
 Spill Containment: No  
 Tank Wellhead Protection: Not reported

TANK MONITOR DATA:  
 Monitor Tank / Pipe: Pipe  
 Monitor Type: None  
 Monitor Tank / Pipe: Tank  
 Monitor Type: None

TANK DETAIL:  
 Tankpipe Tank / Pipe: Pipe  
 Tankpipe Construction Type: Bare steel  
 Tankpipe Tank / Pipe: Tank  
 Tankpipe Construction Type: Bare steel

**C14**  
**North**  
**< 1/8**  
**434 ft.**

**PATERSON CITY BD OF ED OLD EASTSIDE HIGH SCHOOL**  
**150 PARK AVE**  
**PATERSON, NJ 07505**

**FINDS 1000542889**  
**FTTS NJD986613875**  
**RCRA-NonGen**

**Site 2 of 2 in cluster C**

**Relative:**  
**Lower**

**FINDS:**  
 Other Pertinent Environmental Activity Identified at Site

**Actual:**  
**122 ft.**

NJ-NJEMS (New Jersey - New Jersey Environmental Management System).  
 The Department of Environmental Protection (NJDEP) manages large databases of environmental information in this integrated system.

NCES (National Center for Education Statistics) is the primary federal entity for collecting and analyzing data related to education in the United States and other nations and the institute of education sciences.

RCRAInfo is a national information system that supports the Resource Conservation and Recovery Act (RCRA) program through the tracking of events and activities related to facilities that generate, transport, and treat, store, or dispose of hazardous waste. RCRAInfo allows RCRA program staff to track the notification, permit, compliance, and corrective action activities required under RCRA.

NJ-NJEMS (New Jersey - New Jersey Environmental Management System).  
 The Department of Environmental Protection (NJDEP) manages large databases of environmental information in this integrated system.

Map ID  
Direction  
Distance  
Distance (ft.)  
Elevation

MAP FINDINGS

**PATERSON CITY BD OF ED OLD EASTSIDE HIGH SCHOOL (Continued)**

EDR ID Number  
EPA ID Number

Database(s)

1000542889

FTTS INSP:

Inspection Number: 20031031Z9999 1  
Region: 02  
Inspection Date: 10/31/2003  
Inspector: E. MILLERICK  
Violation occurred: No  
Investigation Type: AHERA, Enforcement, State Conducted  
Investigation Reason: For Cause, Headquarters  
Legislation Code: TSCA  
Facility Function: User

RCRA-NonGen:

Date form received by agency: 01/01/2006  
Facility name: EAST SIDE HIGH SCHOOL  
Facility address: 150 PARK AVE  
PATERSON, NJ 075012355  
EPA ID: NJD986613875  
Mailing address: PARK AVE  
PATERSON, NJ 07501  
Contact: -  
Contact address: PARK AVE  
PATERSON, NJ 07501  
Contact country: US  
Contact telephone: Not reported  
Contact email: Not reported  
EPA Region: 02  
Classification: Non-Generator  
Description: Handler: Non-Generators do not presently generate hazardous waste

Owner/Operator Summary:

Owner/operator name: PATERSON PUBLIC SCHOOLS  
Owner/operator address: 33 CHURCH ST  
PATERSON, NJ 07505  
Owner/operator country: Not reported  
Owner/operator telephone: (973) 881-6000  
Legal status: District  
Owner/Operator Type: Owner  
Owner/Op start date: Not reported  
Owner/Op end date: Not reported

Handler Activities Summary:

U.S. importer of hazardous waste: Unknown  
Mixed waste (haz. and radioactive): Unknown  
Recycler of hazardous waste: No  
Transporter of hazardous waste: No  
Treater, storer or disposer of HW: No  
Underground injection activity: No  
On-site burner exemption: Unknown  
Furnace exemption: Unknown  
Used oil fuel burner: No  
Used oil processor: No  
Used oil refiner: No  
Used oil fuel marketer to burner: No  
Used oil Specification marketer: No

Map ID  
Direction  
Distance  
Distance (ft.)  
Elevation Site

MAP FINDINGS

Database(s) EDR ID Number  
EPA ID Number

**PATERSON CITY BD OF ED OLD EASTSIDE HIGH SCHOOL (Continued)**

**1000542889**

Used oil transfer facility: No  
Used oil transporter: No  
Off-site waste receiver: Commercial status unknown

Historical Generators:

Date form received by agency: 08/20/1991  
Facility name: EAST SIDE HIGH SCHOOL  
Classification: Small Quantity Generator

Hazardous Waste Summary:

Waste code: D001  
Waste name: IGNITABLE HAZARDOUS WASTES ARE THOSE WASTES WHICH HAVE A FLASHPOINT OF LESS THAN 140 DEGREES FAHRENHEIT AS DETERMINED BY A PENSLEY-MARTENS CLOSED CUP FLASH POINT TESTER. ANOTHER METHOD OF DETERMINING THE FLASH POINT OF A WASTE IS TO REVIEW THE MATERIAL SAFETY DATA SHEET, WHICH CAN BE OBTAINED FROM THE MANUFACTURER OR DISTRIBUTOR OF THE MATERIAL. LACQUER THINNER IS AN EXAMPLE OF A COMMONLY USED SOLVENT WHICH WOULD BE CONSIDERED AS IGNITABLE HAZARDOUS WASTE.

Waste code: D002  
Waste name: A WASTE WHICH HAS A PH OF LESS THAN 2 OR GREATER THAN 12.5 IS CONSIDERED TO BE A CORROSIVE HAZARDOUS WASTE. SODIUM HYDROXIDE, A CAUSTIC SOLUTION WITH A HIGH PH, IS OFTEN USED BY INDUSTRIES TO CLEAN OR DEGREASE PARTS. HYDROCHLORIC ACID, A SOLUTION WITH A LOW PH, IS USED BY MANY INDUSTRIES TO CLEAN METAL PARTS PRIOR TO PAINTING. WHEN THESE CAUSTIC OR ACID SOLUTIONS BECOME CONTAMINATED AND MUST BE DISPOSED, THE WASTE WOULD BE A CORROSIVE HAZARDOUS WASTE.

Waste code: D003  
Waste name: A MATERIAL IS CONSIDERED TO BE A REACTIVE HAZARDOUS WASTE IF IT IS NORMALLY UNSTABLE, REACTS VIOLENTLY WITH WATER, GENERATES TOXIC GASES WHEN EXPOSED TO WATER OR CORROSIVE MATERIALS, OR IF IT IS CAPABLE OF DETONATION OR EXPLOSION WHEN EXPOSED TO HEAT OR A FLAME. ONE EXAMPLE OF SUCH WASTE WOULD BY WASTE GUNPOWDER.

Waste code: D004  
Waste name: ARSENIC

Waste code: D005  
Waste name: BARIUM

Waste code: D007  
Waste name: CHROMIUM

Waste code: D008  
Waste name: LEAD

Waste code: P098  
Waste name: POTASSIUM CYANIDE

Waste code: P106  
Waste name: SODIUM CYANIDE

Waste code: U002  
Waste name: ACETONE (l)

Map ID  
 Direction  
 Distance  
 Distance (ft.)  
 Elevation

MAP FINDINGS

**PATERSON CITY BD OF ED OLD EASTSIDE HIGH SCHOOL (Continued)**

EDR ID Number  
 EPA ID Number

Database(s)

**1000542889**

Waste code:	U080
Waste name:	METHANE, DICHLORO-
Waste code:	U122
Waste name:	FORMALDEHYDE
Waste code:	U151
Waste name:	MERCURY
Waste code:	U154
Waste name:	METHANOL (I)
Waste code:	U165
Waste name:	NAPHTHALENE
Waste code:	U188
Waste name:	PHENOL
Waste code:	U220
Waste name:	BENZENE, METHYL-
Waste code:	U226
Waste name:	ETHANE, 1,1,1-TRICHLORO-
Waste code:	U239
Waste name:	BENZENE, DIMETHYL- (I,T)
Waste code:	X003
Waste name:	OTHER STATE REGULATED WASTES [i.e., DIESEL FUEL, GASOLINE AND HOME HEATING OIL]
Violation Status:	No violations found

**D15  
 ESE  
 < 1/8  
 442 ft.**

**VANESSA CLNRS  
 513 MARKET ST  
 PATERSON, NJ 07501**

**CT MANIFEST 1007939859  
 N/A**

**Site 1 of 3 in cluster D**

**Relative:  
 Lower**

CT MANIFEST:	
Manifest No:	Not reported
Waste Occurrence:	Not reported
UNNA:	Not reported
Hazard Class:	Not reported
US Dot Description:	Not reported
No of Containers:	Not reported
Container Type:	Not reported
Quantity:	Not reported
Weight/Volume:	Not reported
Additional Description:	Not reported
Handling Code:	Not reported
Date Record Was Last Modified:	Not reported
DEO Who Last Modified Record:	Not reported
Manifest No:	Not reported
Waste Occurrence:	Not reported
EPA Waste Code:	Not reported
Recycled Waste?:	Not reported
Date Record Was Last Modified:	Not reported
DEO Who Last Modified Record:	Not reported

**Actual:  
 116 ft.**

Map ID  
Direction  
Distance  
Distance (ft.)  
Elevation    Site

MAP FINDINGS

Database(s)    EDR ID Number  
EPA ID Number

**VANESSA CLNRS (Continued)**

**1007939859**

Year: 1997  
Manifest ID: CTF0610586  
TSDf EPA ID: CTD001156009  
TSDf Name: SAFETY-KLEEN CORP.  
TSDf Address: 39 COMMUNITY AVE EXT.  
TSDf City,St,Zip: PLAINFIELD, CT 06374  
TSDf Country: USA  
TSDf Telephone: Not reported  
Transport Date: 02/10/97  
Transporter EPA ID: ILD984908202  
Transporter Name: SAFETY-KLEEN CORP.  
Transporter Country: USA  
Transporter Phone: Not reported  
Trans 2 Date: / /  
Trans 2 EPA ID: Not reported  
Trans 2 Name: Not reported  
Trans 2 Address: Not reported  
Trans 2 City,St,Zip: CT  
Trans 2 Country: USA  
Trans 2 Phone: Not reported  
Generator EPA ID: NJX000333112  
Generator Phone: 2012785335  
Generator Address: Not reported  
Generator City,State,Zip: Not reported  
Generator Country: Not reported  
Special Handling: Not reported  
Discrepancies: Not reported  
Date Shipped: 02/10/97  
Date Received: 02/13/97  
Last modified date: 04/26/04  
Last modified by: IG  
Comments: Not reported  
Year: 1997  
Manifest ID: NJA2675340  
TSDf EPA ID: CTD001156009  
TSDf Name: SAFETY-KLEEN CORP.  
TSDf Address: 39 COMMUNITY AVE EXT.  
TSDf City,St,Zip: PLAINFIELD, CT 06374  
TSDf Country: USA  
TSDf Telephone: Not reported  
Transport Date: 06/03/97  
Transporter EPA ID: ILD984908202  
Transporter Name: SAFETY-KLEEN CORP.  
Transporter Country: USA  
Transporter Phone: Not reported  
Trans 2 Date: / /  
Trans 2 EPA ID: Not reported  
Trans 2 Name: Not reported  
Trans 2 Address: Not reported  
Trans 2 City,St,Zip: CT  
Trans 2 Country: USA  
Trans 2 Phone: Not reported  
Generator EPA ID: NJX000333112  
Generator Phone: 2012785335  
Generator Address: Not reported  
Generator City,State,Zip: Not reported  
Generator Country: Not reported



Map ID  
Direction  
Distance  
Distance (ft.)  
Elevation Site

MAP FINDINGS

Database(s) EDR ID Number  
EPA ID Number

**VANESSA CLNRS (Continued)**

**1007939859**

Special Handling: Not reported  
Discrepancies: Not reported  
Date Shipped: 06/03/97  
Date Received: 06/05/97  
Last modified date: 04/26/04  
Last modified by: IG  
Comments: Not reported  
Year: 1996  
Manifest ID: CTF0523166  
TSDf EPA ID: CTD001156009  
TSDf Name: SAFETY-KLEEN SYSTEMS, INC.  
TSDf Address: 39 COMMUNITY AVE EXT.  
TSDf City,St,Zip: PLAINFIELD, CT 06374  
TSDf Country: USA  
TSDf Telephone: Not reported  
Transport Date: 10/21/96  
Transporter EPA ID: ILD984908202  
Transporter Name: SAFETY-KLEEN SYSTEMS, INC.  
Transporter Country: USA  
Transporter Phone: Not reported  
Trans 2 Date: / /  
Trans 2 EPA ID: Not reported  
Trans 2 Name: Not reported  
Trans 2 Address: Not reported  
Trans 2 City,St,Zip: CT  
Trans 2 Country: USA  
Trans 2 Phone: Not reported  
Generator EPA ID: NJX000333112  
Generator Phone: 2012785335  
Generator Address: Not reported  
Generator City,State,Zip: Not reported  
Generator Country: Not reported  
Special Handling: Not reported  
Discrepancies: Not reported  
Date Shipped: 10/21/96  
Date Received: 10/23/96  
Last modified date: 04/26/04  
Last modified by: IG  
Comments: Not reported  
Year: 1996  
Manifest ID: CTF0520345  
TSDf EPA ID: CTD001156009  
TSDf Name: SAFETY-KLEEN SYSTEMS, INC.  
TSDf Address: 39 COMMUNITY AVE EXT.  
TSDf City,St,Zip: PLAINFIELD, CT 06374  
TSDf Country: USA  
TSDf Telephone: Not reported  
Transport Date: 12/13/96  
Transporter EPA ID: ILD984908202  
Transporter Name: SAFETY-KLEEN SYSTEMS, INC.  
Transporter Country: USA  
Transporter Phone: Not reported  
Trans 2 Date: / /  
Trans 2 EPA ID: Not reported  
Trans 2 Name: Not reported  
Trans 2 Address: Not reported  
Trans 2 City,St,Zip: CT

Map ID  
 Direction  
 Distance  
 Distance (ft.)  
 Elevation Site

MAP FINDINGS

Database(s) EDR ID Number  
 EPA ID Number

**VANESSA CLNRS (Continued)**

**1007939859**

Trans 2 Country: USA  
 Trans 2 Phone: Not reported  
 Generator EPA ID: NJX000333112  
 Generator Phone: 2012785335  
 Generator Address: Not reported  
 Generator City,State,Zip: Not reported  
 Generator Country: Not reported  
 Special Handling: Not reported  
 Discrepancies: Not reported  
 Date Shipped: 12/13/96  
 Date Received: 12/16/96  
 Last modified date: 04/26/04  
 Last modified by: IG  
 Comments: Not reported

**D16  
 ESE  
 < 1/8  
 462 ft.**

**TRICOLI S CLEANERS AND TAILORS  
 515 MARKET  
 PATERSON, NJ**

**EDR Historical Cleaners 1009209468  
 N/A**

**Site 2 of 3 in cluster D**

**Relative:  
 Lower**

EDR Historical Cleaners:

**Actual:  
 116 ft.**

Name: KENNEDY THOMAS  
 Year: 1937  
 Type: CLEANERS GARMENTS CURTAINS AND DRAPERIES

Name: HOLLYWOOD CLEANERS  
 Year: 1952  
 Type: CLEANERS AND DYERS

Name: TRICOLI S CLEANERS AND TAILORS  
 Year: 1958  
 Type: CLEANERS AND DYERS

**D17  
 ESE  
 < 1/8  
 462 ft.**

**WASH S THIRTY MINUTE LAUNDRY SERVICE  
 517 MARKET  
 PATERSON, NJ**

**EDR Historical Cleaners 1009207268  
 N/A**

**Site 3 of 3 in cluster D**

**Relative:  
 Lower**

EDR Historical Cleaners:

**Actual:  
 116 ft.**

Name: WASH S THIRTY MINUTE LAUNDRY SERVICE  
 Year: 1958  
 Type: LAUNDRIES SELF SERVE

Name: WASH S THIRTY MINUTE LAUNDRY SERVICE  
 Year: 1962  
 Type: LAUNDRIES SELF SERVE

MAP FINDINGS

Map ID  
 Direction  
 Distance  
 Distance (ft.)  
 Elevation

Site

Database(s)

EDR ID Number  
 EPA ID Number

**E18**      **HENRY TIMM CO**  
**SSE**      **190-192 OAK STREET**  
**< 1/8**     **PATERSON, NJ 07501**  
**550 ft.**

**FINDS**    **1000372603**  
**RCRA-NonGen**    **NJD002446979**

**Site 1 of 2 in cluster E**

**Relative:**  
**Higher**

**FINDS:**  
 Other Pertinent Environmental Activity Identified at Site

**Actual:**  
**125 ft.**

NJ-NJEMS (New Jersey - New Jersey Environmental Management System).  
 The Department of Environmental Protection (NJDEP) manages large  
 databases of environmental information in this integrated system.

RCRAInfo is a national information system that supports the Resource  
 Conservation and Recovery Act (RCRA) program through the tracking of  
 events and activities related to facilities that generate, transport,  
 and treat, store, or dispose of hazardous waste. RCRAInfo allows RCRA  
 program staff to track the notification, permit, compliance, and  
 corrective action activities required under RCRA.

**RCRA-NonGen:**

Date form received by agency: 01/01/2006  
 Facility name: HENRY TIMM CO  
 Facility address: 190-192 OAK ST  
 PATERSON, NJ 07501  
 EPA ID: NJD002446979  
 Mailing address: OAK ST  
 PATERSON, NJ 07501  
 Contact: -  
 Contact address: OAK ST  
 PATERSON, NJ 07501  
 Contact country: US  
 Contact telephone: Not reported  
 Contact email: Not reported  
 EPA Region: 02  
 Land type: Facility is not located on Indian land. Additional information is not known.  
 Classification: Non-Generator  
 Description: Handler: Non-Generators do not presently generate hazardous waste

**Owner/Operator Summary:**

Owner/operator name: H WARREN TIMM  
 Owner/operator address: NOT REQUIRED  
 NOT REQUIRED, WY 99999  
 Owner/operator country: Not reported  
 Owner/operator telephone: (212) 555-1212  
 Legal status: Private  
 Owner/Operator Type: Owner  
 Owner/Op start date: Not reported  
 Owner/Op end date: Not reported

**Handler Activities Summary:**

U.S. importer of hazardous waste: Unknown  
 Mixed waste (haz. and radioactive): Unknown  
 Recycler of hazardous waste: No  
 Transporter of hazardous waste: No  
 Treater, storer or disposer of HW: No  
 Underground injection activity: No

Map ID  
 Direction  
 Distance  
 Distance (ft.)  
 Elevation Site

MAP FINDINGS

Database(s) EDR ID Number  
 EPA ID Number

**HENRY TIMM CO (Continued)**

**1000372603**

On-site burner exemption: Unknown  
 Furnace exemption: Unknown  
 Used oil fuel burner: No  
 Used oil processor: No  
 User oil refiner: No  
 Used oil fuel marketer to burner: No  
 Used oil Specification marketer: No  
 Used oil transfer facility: No  
 Used oil transporter: No  
 Off-site waste receiver: Commercial status unknown

Historical Generators:

Date form received by agency: 12/02/1988  
 Facility name: HENRY TIMM CO  
 Classification: Large Quantity Generator

Hazardous Waste Summary:

Waste code: NONE  
 Waste name: None

Waste code: NONE  
 Waste name: None

Violation Status: No violations found

Evaluation Action Summary:

Evaluation date: 07/20/1995  
 Evaluation: COMPLIANCE EVALUATION INSPECTION ON-SITE  
 Area of violation: Not reported  
 Date achieved compliance: Not reported  
 Evaluation lead agency: EPA

**E19  
 SSE  
 < 1/8  
 573 ft.**

**HENRY TIMM & COMPANY  
 192 OAK STREET  
 PATERSON CITY, NJ 07501**

**ISRA S107587355  
 N/A**

**Site 2 of 2 in cluster E**

**Relative:  
 Lower**

NJ ISRA:  
 Pi Number: G000001991  
 Action Number: ISR880001  
 Title: E88C89 Henry Timm Company  
 Isra Trg: Finalized Date: Not reported  
 Start Date: 8/28/1989  
 Facility Status: NFA (No Further Action) HISTORIC  
 Case No: E88C89  
 Case Name: Henry Timm Company  
 Case Type: ISRA  
 Trigger Type: Cessation  
 Trigger Date: 5/8/1989

**Actual:  
 123 ft.**

MAP FINDINGS

Map ID  
 Direction  
 Distance  
 Distance (ft.)  
 Elevation

Site

Database(s)

EDR ID Number  
 EPA ID Number

**20**  
**ESE**  
**< 1/8**  
**575 ft.**

**CHEKENIAN BESSIE MRS**  
**521 MARKET**  
**PATERSON, NJ**

**EDR Historical Cleaners**

**1009207278**  
**N/A**

**Relative:**  
**Lower**

EDR Historical Cleaners:

Name: CHEKENIAN BESSIE MRS  
 Year: 1927  
 Type: CLEANERS AND DYERS

**Actual:**  
**113 ft.**

**21**  
**SE**  
**< 1/8**  
**603 ft.**

**ROBERTO CLEMENTE ANNEX**  
**869 19TH ST E**  
**PATERSON CITY, NJ 07501**

**UST U004025516**  
**N/A**

**Relative:**  
**Lower**

UST:

Facility ID: 282052  
 Owner Name: CARLO CASTILLO  
 Organization: NJ SCHOOLS CONSTRUCTION CORP  
 Contact Type(UST Reg): Facility Operator  
 Contact Address (UST Reg): 1 GARRET MOUNTAIN PLZ - SUITE 200  
 Contact Address 2 (UST Reg): Not reported  
 Contact City,St,Zip (UST Reg): West Paterson, NJ 07424  
 Owner Name: CARLO CASTILLO  
 Organization: NJ SCHOOLS CONSTRUCTION CORP  
 Contact Type(UST Reg): Tank Owner  
 Contact Address (UST Reg): 1 GARRET MOUNTAIN PLZ - SUITE 200  
 Contact Address 2 (UST Reg): Not reported  
 Contact City,St,Zip (UST Reg): West Paterson, NJ 07424

**Actual:**  
**116 ft.**

Tank Id: TANK-1  
 Tank Number: 0001  
 Tank Contents: Heating Oil (No. 2)  
 Tank Size: 3000  
 Install Date: 1/1/1950  
 Tank Compliance: No  
**Tank Status: Out of Service**  
 Overfill: Not reported  
 Tank Status Date: 2/28/2006  
 Compliance Monitoring?: No  
 Overfill Protection: Not reported  
 Spill Containment: Not reported  
 Tank Wellhead Protection: Not reported

TANK MONITOR DATA:

Monitor Tank / Pipe: Pipe  
 Monitor Type: None  
 Monitor Tank / Pipe: Tank  
 Monitor Type: None

TANK DETAIL:

Tankpipe Tank / Pipe: Pipe  
 Tankpipe Construction Type: Bare steel  
 Tankpipe Tank / Pipe: Tank  
 Tankpipe Construction Type: Bare steel

MAP FINDINGS

Map ID			
Direction			
Distance			
Distance (ft.)			EDR ID Number
Elevation	Site	Database(s)	EPA ID Number

---

<b>F22</b>	<b>KESHISH GEORGE</b>	<b>EDR Historical Cleaners</b>	<b>1009210090</b>
<b>WNW</b>	<b>407 MARKET ST</b>		<b>N/A</b>
<b>&lt; 1/8</b>	<b>PATERSON, NJ</b>		
<b>632 ft.</b>			
	<b>Site 1 of 4 in cluster F</b>		
<b>Relative:</b>	EDR Historical Cleaners:		
<b>Lower</b>	Name: KESHISH GEORGE		
	Year: 1927		
<b>Actual:</b>	Type: CLEANERS AND DYERS		
<b>117 ft.</b>			

---

<b>G23</b>	<b>WONG WAH</b>	<b>EDR Historical Cleaners</b>	<b>1009207629</b>
<b>NE</b>	<b>715 E 18TH</b>		<b>N/A</b>
<b>&lt; 1/8</b>	<b>PATERSON, NJ</b>		
<b>653 ft.</b>			
	<b>Site 1 of 2 in cluster G</b>		
<b>Relative:</b>	EDR Historical Cleaners:		
<b>Lower</b>	Name: JONG CHARLIE		
	Year: 1922		
<b>Actual:</b>	Type: LAUNDRIES		
<b>107 ft.</b>			
	Name: WING JOSEPH		
	Year: 1927		
	Type: LAUNDRIES		
	Name: WING JOSEPH		
	Year: 1932		
	Type: LAUNDRIES		
	Name: WING JOSEPH		
	Year: 1937		
	Type: LAUNDRIES		
	Name: HANG LEE FOO		
	Year: 1947		
	Type: LAUNDRIES WET WASH		
	Name: WONG WAH		
	Year: 1958		
	Type: LAUNDRIES SELF SERVE		
	Name: WONG WAH		
	Year: 1962		
	Type: LAUNDRIES SELF SERVE		

---

<b>G24</b>	<b>DIAMOND CLEANERS</b>	<b>EDR Historical Cleaners</b>	<b>1009207733</b>
<b>NE</b>	<b>720 E 18TH ST</b>		<b>N/A</b>
<b>&lt; 1/8</b>	<b>PATERSON, NJ</b>		
<b>653 ft.</b>			
	<b>Site 2 of 2 in cluster G</b>		
<b>Relative:</b>	EDR Historical Cleaners:		
<b>Lower</b>	Name: DIAMOND CLEANERS		
	Year: 1952		
<b>Actual:</b>	Type: CLEANERS AND DYERS		
<b>107 ft.</b>			



MAP FINDINGS

Map ID  
 Direction  
 Distance  
 Distance (ft.)  
 Elevation

Site

Database(s)

EDR ID Number  
 EPA ID Number

**H25**      **BARONE BARREL DRUM CO**  
**North**    **190 16TH AVE**  
**1/8-1/4**    **PATERSON, NJ 07514**  
**684 ft.**

**RCRA-TSDF**    **1000338563**  
**NJ Release**    **NJT000028134**  
**CORRACTS**  
**RCRA-NonGen**

**Site 1 of 7 in cluster H**

**Relative:**  
**Lower**

**RCRA-TSDF:**

**Actual:**  
**121 ft.**

Date form received by agency: 01/01/2006  
 Facility name:            BARONE BARREL & DRUM CO  
 Facility address:        190 16TH AVE  
                                  PATERSON, NJ 07514  
 EPA ID:                    NJT000028134  
 Mailing address:        16TH AVE  
                                  PATERSON, NJ 07514  
 Contact:                    AL - TARRATS  
 Contact address:        16TH AVE  
                                  PATERSON, NJ 07514  
 Contact country:        US  
 Contact telephone:     (201) 342-6743  
 Contact email:            Not reported  
 EPA Region:              02  
 Land type:                Facility is not located on Indian land. Additional information is not known.  
 Classification:          TSDF  
 Description:              Handler is engaged in the treatment, storage or disposal of hazardous waste  
 TSD commencement date: Not reported  
 Classification:          Non-Generator  
 Description:              Handler: Non-Generators do not presently generate hazardous waste

**Owner/Operator Summary:**

Owner/operator name:    AL TARRATS  
 Owner/operator address: 190 16TH AVE  
                                  OPERCITY, NJ 99999  
 Owner/operator country: Not reported  
 Owner/operator telephone: (201) 342-6743  
 Legal status:              Private  
 Owner/Operator Type:    Operator  
 Owner/Op start date:     Not reported  
 Owner/Op end date:        Not reported

Owner/operator name:    AL TARRATS  
 Owner/operator address: 190 16TH AVE  
                                  PATERSON, NJ 07514  
 Owner/operator country: Not reported  
 Owner/operator telephone: (201) 342-6743  
 Legal status:              Private  
 Owner/Operator Type:    Owner  
 Owner/Op start date:     Not reported  
 Owner/Op end date:        Not reported

Handler accessibility indicator: Transferred to the program or state equivalent.

**Handler Activities Summary:**

U.S. importer of hazardous waste:    Unknown  
 Mixed waste (haz. and radioactive):    Unknown  
 Recycler of hazardous waste:          No  
 Transporter of hazardous waste:        No  
 Treater, storer or disposer of HW:     No  
 Underground injection activity:         No

Map ID  
Direction  
Distance  
Distance (ft.)  
Elevation Site

MAP FINDINGS

Database(s) EDR ID Number  
EPA ID Number

**BARONE BARREL DRUM CO (Continued)**

**1000338563**

On-site burner exemption: Unknown  
Furnace exemption: Unknown  
Used oil fuel burner: No  
Used oil processor: No  
User oil refiner: No  
Used oil fuel marketer to burner: No  
Used oil Specification marketer: No  
Used oil transfer facility: No  
Used oil transporter: No  
Off-site waste receiver: Commercial status unknown

Historical Generators:

Date form received by agency: 11/19/1980  
Facility name: BARONE BARREL & DRUM CO  
Classification: Not a generator, verified

Date form received by agency: 08/18/1980  
Facility name: BARONE BARREL & DRUM CO  
Classification: Not a generator, verified

Hazardous Waste Summary:

Waste code: F001  
Waste name: THE FOLLOWING SPENT HALOGENATED SOLVENTS USED IN DEGREASING: TETRACHLOROETHYLENE, TRICHLOROETHYLENE, METHYLENE CHLORIDE, 1,1,1-TRICHLOROETHANE, CARBON TETRACHLORIDE, AND CHLORINATED FLUOROCARBONS; ALL SPENT SOLVENT MIXTURES/BLENDS USED IN DEGREASING CONTAINING, BEFORE USE, A TOTAL OF TEN PERCENT OR MORE (BY VOLUME) OF ONE OR MORE OF THE ABOVE HALOGENATED SOLVENTS OR THOSE SOLVENTS LISTED IN F002, F004, AND F005, AND STILL BOTTOMS FROM THE RECOVERY OF THESE SPENT SOLVENTS AND SPENT SOLVENT MIXTURES.

Waste code: F002  
Waste name: THE FOLLOWING SPENT HALOGENATED SOLVENTS: TETRACHLOROETHYLENE, METHYLENE CHLORIDE, TRICHLOROETHYLENE, 1,1,1-TRICHLOROETHANE, CHLOROBENZENE, 1,1,2-TRICHLORO-1,2,2-TRIFLUOROETHANE, ORTHO-DICHLOROBENZENE, TRICHLOROFLUOROMETHANE, AND 1,1,2-TRICHLOROETHANE; ALL SPENT SOLVENT MIXTURES/BLENDS CONTAINING, BEFORE USE, A TOTAL OF TEN PERCENT OR MORE (BY VOLUME) OF ONE OR MORE OF THE ABOVE HALOGENATED SOLVENTS OR THOSE LISTED IN F001, F004, OR F005, AND STILL BOTTOMS FROM THE RECOVERY OF THESE SPENT SOLVENTS AND SPENT SOLVENT MIXTURES.

Waste code: F003  
Waste name: THE FOLLOWING SPENT NON-HALOGENATED SOLVENTS: XYLENE, ACETONE, ETHYL ACETATE, ETHYL BENZENE, ETHYL ETHER, METHYL ISOBUTYL KETONE, N-BUTYL ALCOHOL, CYCLOHEXANONE, AND METHANOL; ALL SPENT SOLVENT MIXTURES/BLENDS CONTAINING, BEFORE USE, ONLY THE ABOVE SPENT NON-HALOGENATED SOLVENTS; AND ALL SPENT SOLVENT MIXTURES/BLENDS CONTAINING, BEFORE USE, ONE OR MORE OF THE ABOVE NON-HALOGENATED SOLVENTS, AND, A TOTAL OF TEN PERCENT OR MORE (BY VOLUME) OF ONE OR MORE OF THOSE SOLVENTS LISTED IN F001, F002, F004, AND F005, AND STILL BOTTOMS FROM THE RECOVERY OF THESE SPENT SOLVENTS AND SPENT SOLVENT MIXTURES.

Waste code: F004  
Waste name: THE FOLLOWING SPENT NON-HALOGENATED SOLVENTS: CRESOLS AND CRESYLIC

Map ID  
Direction  
Distance  
Distance (ft.)  
Elevation Site

MAP FINDINGS

Database(s) EDR ID Number  
EPA ID Number

**BARONE BARREL DRUM CO (Continued)**

**1000338563**

ACID, AND NITROBENZENE; ALL SPENT SOLVENT MIXTURES/BLENDS CONTAINING, BEFORE USE, A TOTAL OF TEN PERCENT OR MORE (BY VOLUME) OF ONE OR MORE OF THE ABOVE NON-HALOGENATED SOLVENTS OR THOSE SOLVENTS LISTED IN F001, F002, AND F005; AND STILL BOTTOMS FROM THE RECOVERY OF THESE SPENT SOLVENTS AND SPENT SOLVENT MIXTURES.

Waste code: F005  
Waste name: THE FOLLOWING SPENT NON-HALOGENATED SOLVENTS: TOLUENE, METHYL ETHYL KETONE, CARBON DISULFIDE, ISOBUTANOL, PYRIDINE, BENZENE, 2-ETHOXYETHANOL, AND 2-NITROPROPANE; ALL SPENT SOLVENT MIXTURES/BLENDS CONTAINING, BEFORE USE, A TOTAL OF TEN PERCENT OR MORE (BY VOLUME) OF ONE OR MORE OF THE ABOVE NON-HALOGENATED SOLVENTS OR THOSE SOLVENTS LISTED IN F001, F002, OR F004; AND STILL BOTTOMS FROM THE RECOVERY OF THESE SPENT SOLVENTS AND SPENT SOLVENT MIXTURES.

Waste code: K002  
Waste name: WASTEWATER TREATMENT SLUDGE FROM THE PRODUCTION OF CHROME YELLOW AND ORANGE PIGMENTS.

Waste code: K003  
Waste name: WASTEWATER TREATMENT SLUDGE FROM THE PRODUCTION OF MOLYBDATE ORANGE PIGMENTS

Waste code: K004  
Waste name: WASTEWATER TREATMENT SLUDGE FROM THE PRODUCTION OF ZINC YELLOW PIGMENTS

Waste code: K005  
Waste name: WASTEWATER TREATMENT SLUDGE FROM THE PRODUCTION OF CHROME GREEN PIGMENTS

Waste code: K006  
Waste name: WASTEWATER TREATMENT SLUDGE FROM THE PRODUCTION OF CHROME OXIDE GREEN PIGMENTS (ANHYDROUS AND HYDRATED).

Waste code: K007  
Waste name: WASTEWATER TREATMENT SLUDGE FROM THE PRODUCTION OF IRON BLUE PIGMENTS

Waste code: K008  
Waste name: OVEN RESIDUE FROM THE PRODUCTION OF CHROME OXIDE GREEN PIGMENTS

Waste code: K015  
Waste name: STILL BOTTOMS FROM THE DISTILLATION OF BENZYL CHLORIDE

Waste code: K020  
Waste name: HEAVY ENDS FROM THE DISTILLATION OF VINYL CHLORIDE IN VINYL CHLORIDE MONOMER PRODUCTION.

Waste code: K027  
Waste name: CENTRIFUGE AND DISTILLATION RESIDUES FROM TOLUENE DIISOCYANATE PRODUCTION

Waste code: K032  
Waste name: WASTEWATER TREATMENT SLUDGE FROM THE PRODUCTION OF CHLORDANE

Waste code: K036  
Waste name: STILL BOTTOMS FROM TOLUENE RECLAMATION DISTILLATION IN THE PRODUCTION

Map ID  
Direction  
Distance  
Distance (ft.)  
Elevation

MAP FINDINGS

BARONE BARREL DRUM CO (Continued)

EDR ID Number  
EPA ID Number

Database(s)

1000338563

OF DISULFOTON

Waste code:	K042
Waste name:	HEAVY ENDS OR DISTILLATION RESIDUES FROM THE DISTILLATION OF TETRACHLOROBENZENE IN THE PRODUCTION OF 2,4,5-T.
Waste code:	K043
Waste name:	2,6-DICHLOROPHENOL WASTE FROM THE PRODUCTION OF 2,4-D
Waste code:	K049
Waste name:	SLOP OIL EMULSION SOLIDS FROM THE PETROLEUM REFINING INDUSTRY
Waste code:	K052
Waste name:	TANK BOTTOMS (LEADED) FROM THE PETROLEUM REFINING INDUSTRY
Waste code:	K057
Waste name:	Not Defined
Waste code:	K058
Waste name:	Not Defined
Waste code:	K059
Waste name:	Not Defined
Waste code:	P001
Waste name:	2H-1-BENZOPYRAN-2-ONE, 4-HYDROXY-3-(3-OXO-1-PHENYLBUTYL)-, & SALTS, WHEN PRESENT AT CONCENTRATIONS GREATER THAN 0.3%
Waste code:	P002
Waste name:	ACETAMIDE, N-(AMINOTHIOXOMETHYL)-
Waste code:	P003
Waste name:	ACROLEIN
Waste code:	P004
Waste name:	ALDRIN
Waste code:	P005
Waste name:	ALLYL ALCOHOL
Waste code:	P007
Waste name:	5-(AMINOMETHYL)-3-ISOXAZOLOL
Waste code:	P008
Waste name:	4-AMINOPYRIDINE
Waste code:	P010
Waste name:	ARSENIC ACID H3ASO4
Waste code:	P011
Waste name:	ARSENIC OXIDE AS2O3
Waste code:	P012
Waste name:	ARSENIC OXIDE AS2O3
Waste code:	P013
Waste name:	BARIUM CYANIDE

Map ID  
Direction  
Distance  
Distance (ft.)  
Elevation

MAP FINDINGS

**BARONE BARREL DRUM CO (Continued)**

EDR ID Number  
EPA ID Number

Database(s)

1000338563

Waste code:	P014
Waste name:	BENZENETHIOL
Waste code:	P015
Waste name:	BERYLLIUM
Waste code:	P016
Waste name:	DICHLOROMETHYL ETHER
Waste code:	P017
Waste name:	BROMOACETONE
Waste code:	P018
Waste name:	BRUCINE
Waste code:	P020
Waste name:	DINOSEB
Waste code:	P021
Waste name:	CALCIUM CYANIDE
Waste code:	P022
Waste name:	CARBON DISULFIDE
Waste code:	P023
Waste name:	ACETALDEHYDE, CHLORO-
Waste code:	P024
Waste name:	BENZENAMINE, 4-CHLORO-
Waste code:	P026
Waste name:	1-(O-CHLOROPHENYL)THIOUREA
Waste code:	P027
Waste name:	3-CHLOROPROPIONITRILE
Waste code:	P028
Waste name:	BENZENE, (CHLOROMETHYL)-
Waste code:	P034
Waste name:	2-CYCLOHEXYL-4,6-DINITROPHENOL
Waste code:	P036
Waste name:	ARSONOUS DICHLORIDE, PHENYL-
Waste code:	P037
Waste name:	DIELDRIN
Waste code:	P038
Waste name:	ARSINE, DIETHYL-
Waste code:	P039
Waste name:	DISULFOTON
Waste code:	P040
Waste name:	O,O-DIETHY: O-PYRAZINYL PHOSPHOROTHIOATE

Map ID  
 Direction  
 Distance  
 Distance (ft.)  
 Elevation

MAP FINDINGS

Site	Database(s)	EDR ID Number EPA ID Number
------	-------------	--------------------------------

**BARONE BARREL DRUM CO (Continued)**

**1000338563**

Waste code:	P041
Waste name:	DIETHYL-P-NITROPHENYL PHOSPHATE
Waste code:	P042
Waste name:	1,2-BENZENEDIOL, 4-[1-HYDROXY-2-(METHYLAMINO)ETHYL]-, (R)-
Waste code:	P043
Waste name:	DIISOPROPYTFLUOROPHOSPHATE (DFP)
Waste code:	P044
Waste name:	DIMETHOATE
Waste code:	P045
Waste name:	2-BUTANONE, 3,3-DIMETHYL-1-(METHYLTHIO)-, O-[METHYLAMINO)CARBONYL] OXIME
Waste code:	P046
Waste name:	BENZENEETHANAMINE, ALPHA,ALPHA-DIMETHYL-
Waste code:	P047
Waste name:	4,6-DINITRO-O-CRESOL, & SALTS
Waste code:	P048
Waste name:	2,4-DINITROPHENOL
Waste code:	P049
Waste name:	DITHIOBIURET
Waste code:	P050
Waste name:	ENDOSULFAN
Waste code:	P051
Waste name:	2,7:3,6-DIMETHANONAPHTH [2,3-B]OXIRENE, 3,4,5,6,9,9-HEXACHLORO-1A,2,2A,3,6,6A,7,7A-OCTAHYDRO-, (1AALPHA,2BETA,2ABETA,3ALPHA,6ALPHA,6ABETA,7BETA, 7AALPHA)-, & METABOLITES
Waste code:	P054
Waste name:	AZIRIDINE
Waste code:	P056
Waste name:	FLUORINE
Waste code:	P057
Waste name:	ACETAMIDE, 2-FLUORO-
Waste code:	P058
Waste name:	ACETIC ACID, FLUORO-, SODIUM SALT
Waste code:	P059
Waste name:	HEPTACHLOR
Waste code:	P060
Waste name:	1,4,5,8-DIMETHANONAPHTHALENE, 1,2,3,4,10,10-HEXACHLORO-1,4,4A,5,8,8A-HEXAHYDRO-, (1ALPHA,4ALPHA,4ABETA,5BETA,8BETA,8ABETA)-



Map ID  
Direction  
Distance  
Distance (ft.)  
Elevation

MAP FINDINGS

BARONE BARREL DRUM CO (Continued)

EDR ID Number  
EPA ID Number

Database(s)

1000338563

Waste code:	P062
Waste name:	HEXAETHYL TETRAPHOSPHATE
Waste code:	P064
Waste name:	METHANE, ISOCYANATO-
Waste code:	P066
Waste name:	ETHANIMIDOTHIOIC ACID, N-[[[(METHYLAMINO)CARBONYL]OXY]-, METHYL ESTER
Waste code:	P067
Waste name:	AZIRIDINE, 2-METHYL-
Waste code:	P068
Waste name:	HYDRAZINE, METHYL-
Waste code:	P069
Waste name:	2-METHYLLACTONITRILE
Waste code:	P070
Waste name:	ALDICARB
Waste code:	P071
Waste name:	METHYL PARATHION
Waste code:	P072
Waste name:	ALPHA-NAPHTHYLTHIOUREA
Waste code:	P075
Waste name:	NICOTINE, & SALTS
Waste code:	P076
Waste name:	NITRIC OXIDE
Waste code:	P077
Waste name:	BENZENAMINE, 4-NITRO-
Waste code:	P078
Waste name:	NITROGEN DIOXIDE
Waste code:	P082
Waste name:	METHANAMINE, N-METHYL-N-NITROSO-
Waste code:	P084
Waste name:	N-NITROSOMETHYLVINYLAMINE
Waste code:	P085
Waste name:	DIPHOSPHORAMIDE, OCTAMETHYL-
Waste code:	P087
Waste name:	OSMIUM OXIDE OSO4, (T-4)-
Waste code:	P088
Waste name:	ENDOTHALL
Waste code:	P093
Waste name:	PHENYLTHIOUREA

Map ID  
Direction  
Distance  
Distance (ft.)  
Elevation

MAP FINDINGS

**BARONE BARREL DRUM CO (Continued)**

EDR ID Number  
EPA ID Number

Database(s)

1000338563

Waste code:	P094
Waste name:	PHORATE
Waste code:	P095
Waste name:	CARBONIC DICHLORIDE
Waste code:	P096
Waste name:	HYDROGEN PHOSPHIDE
Waste code:	P097
Waste name:	FAMPHUR
Waste code:	P098
Waste name:	POTASSIUM CYANIDE
Waste code:	P099
Waste name:	ARGENTATE(1-), BIS(CYANO-C)-, POTASSIUM
Waste code:	P101
Waste name:	ETHYL CYANIDE
Waste code:	P102
Waste name:	PROPARGYL ALCOHOL
Waste code:	P103
Waste name:	SELENOUREA
Waste code:	P105
Waste name:	SODIUM AZIDE
Waste code:	P106
Waste name:	SODIUM CYANIDE
Waste code:	P107
Waste name:	Not Defined
Waste code:	P108
Waste name:	STRYCHNIDIN-10-ONE, & SALTS
Waste code:	P109
Waste name:	TETRAETHYLDITHIOPYROPHOSPHATE
Waste code:	P111
Waste name:	DIPHOSPHORIC ACID, TETRAETHYL ESTER
Waste code:	P112
Waste name:	METHANE, TETRANITRO- (R)
Waste code:	P113
Waste name:	THALLIC OXIDE
Waste code:	P114
Waste name:	SELENIOS ACID, DITHALLIUM(1+) SALT
Waste code:	P115
Waste name:	SULFURIC ACID, DITHALLIUM(1+) SALT

Map ID  
 Direction  
 Distance  
 Distance (ft.)  
 Elevation

MAP FINDINGS

**BARONE BARREL DRUM CO (Continued)**

EDR ID Number  
 EPA ID Number

Database(s)

**1000338563**

Waste code:	P116
Waste name:	HYDRAZINECARBOTHIOAMIDE
Waste code:	P118
Waste name:	METHANETHIOL, TRICHLORO-
Waste code:	P119
Waste name:	AMMONIUM VANADATE
Waste code:	P120
Waste name:	VANADIUM OXIDE V2O5
Waste code:	P121
Waste name:	ZINC CYANIDE
Waste code:	U001
Waste name:	ACETALDEHYDE (I)
Waste code:	U002
Waste name:	ACETONE (I)
Waste code:	U003
Waste name:	ACETONITRILE (I,T)
Waste code:	U004
Waste name:	ACETOPHENONE
Waste code:	U005
Waste name:	ACETAMIDE, N-9H-FLUOREN-2-YL-
Waste code:	U006
Waste name:	ACETYL CHLORIDE (C,R,T)
Waste code:	U007
Waste name:	ACRYLAMIDE
Waste code:	U008
Waste name:	ACRYLIC ACID (I)
Waste code:	U009
Waste name:	ACRYLONITRILE
Waste code:	U010
Waste name:	AZIRINO[2',3':3,4]PYRROLO[1,2-A]INDOLE-4,7-DIONE, 6-AMINO-8-[[[(AMINOCARBONYL)OXY]METHYL]- 1,1A,2,8,8A,8B-HEXAHYDRO-8A-METHOXY-5-METHYL-, [1AS-(1AALPHA, 8BETA,8AALPHA,8BALPHA)]-
Waste code:	U011
Waste name:	AMITROLE
Waste code:	U012
Waste name:	ANILINE (I,T)
Waste code:	U014
Waste name:	AURAMINE

Map ID  
Direction  
Distance  
Distance (ft.)  
Elevation

MAP FINDINGS

**BARONE BARREL DRUM CO (Continued)**

EDR ID Number  
EPA ID Number

Database(s)

**1000338563**

Waste code:	U015
Waste name:	AZASERINE
Waste code:	U016
Waste name:	BENZ[C]ACRIDINE
Waste code:	U017
Waste name:	BENZAL CHLORIDE
Waste code:	U018
Waste name:	BENZ[A]ANTHRACENE
Waste code:	U019
Waste name:	BENZENE (I,T)
Waste code:	U021
Waste name:	BENZIDINE
Waste code:	U022
Waste name:	BENZO[A]PYRENE
Waste code:	U024
Waste name:	DICHLOROMETHOXY ETHANE
Waste code:	U025
Waste name:	DICHLOROETHYL ETHER
Waste code:	U026
Waste name:	CHLORNAPHAZIN
Waste code:	U027
Waste name:	DICHLOROISOPROPYL ETHER
Waste code:	U028
Waste name:	1,2-BENZENEDICARBOXYLIC ACID, BIS(2-ETHYLHEXYL) ESTER
Waste code:	U029
Waste name:	METHANE, BROMO-
Waste code:	U030
Waste name:	BENZENE, 1-BROMO-4-PHENOXY-
Waste code:	U031
Waste name:	1-BUTANOL (I)
Waste code:	U032
Waste name:	CALCIUM CHROMATE
Waste code:	U033
Waste name:	CARBONIC DIFLUORIDE
Waste code:	U034
Waste name:	ACETALDEHYDE, TRICHLORO-
Waste code:	U035
Waste name:	BENZENEBUTANOIC ACID, 4-[BIS(2-CHLOROETHYL)AMINO]-

Map ID  
Direction  
Distance  
Distance (ft.)  
Elevation

MAP FINDINGS

**BARONE BARREL DRUM CO (Continued)**

EDR ID Number  
EPA ID Number

Database(s)

**1000338563**

Waste code:	U036
Waste name:	CHLORDANE, ALPHA & GAMMA ISOMERS
Waste code:	U037
Waste name:	BENZENE, CHLORO-
Waste code:	U038
Waste name:	BENZENEACETIC ACID, 4-CHLORO-ALPHA-(4-CHLOROPHENYL)-ALPHA-HYDROXY-, ETHYL ESTER
Waste code:	U039
Waste name:	P-CHLORO-M-CRESOL
Waste code:	U041
Waste name:	EPICHLOROHYDRIN
Waste code:	U042
Waste name:	2-CHLOROETHYL VINYL ETHER
Waste code:	U043
Waste name:	ETHENE, CHLORO-
Waste code:	U044
Waste name:	CHLOROFORM
Waste code:	U045
Waste name:	METHANE, CHLORO- (I, T)
Waste code:	U046
Waste name:	CHLOROMETHYL METHYL ETHER
Waste code:	U047
Waste name:	BETA-CHLORONAPHTHALENE
Waste code:	U048
Waste name:	O-CHLOROPHENOL
Waste code:	U049
Waste name:	BENZENAMINE, 4-CHLORO-2-METHYL-, HYDROCHLORIDE
Waste code:	U050
Waste name:	CHRYSENE
Waste code:	U051
Waste name:	CREOSOTE
Waste code:	U052
Waste name:	CRESOL (CRESYLIC ACID)
Waste code:	U053
Waste name:	2-BUTENAL
Waste code:	U055
Waste name:	BENZENE, (1-METHYLETHYL)- (I)
Waste code:	U056
Waste name:	BENZENE, HEXAHYDRO- (I)

Map ID  
Direction  
Distance  
Distance (ft.)  
Elevation

MAP FINDINGS

BARONE BARREL DRUM CO (Continued)

EDR ID Number  
EPA ID Number

Database(s)

1000338563

Waste code:	U057
Waste name:	CYCLOHEXANONE (I)
Waste code:	U058
Waste name:	CYCLOPHOSPHAMIDE
Waste code:	U059
Waste name:	DAUNOMYCIN
Waste code:	U060
Waste name:	BENZENE, 1,1'-(2,2-DICHLOROETHYLIDENE)BIS[4-CHLORO-
Waste code:	U062
Waste name:	CARBAMOTHIOIC ACID, BIS(1-METHYLETHYL)-, S-(2,3-DICHLORO-2-PROPENYL) ESTER
Waste code:	U063
Waste name:	DIBENZ[A,H]ANTHRACENE
Waste code:	U064
Waste name:	BENZO[RST]PENTAPHENE
Waste code:	U066
Waste name:	1,2-DIBROMO-3-CHLOROPROPANE
Waste code:	U067
Waste name:	ETHANE, 1,2-DIBROMO-
Waste code:	U068
Waste name:	METHANE, DIBROMO-
Waste code:	U069
Waste name:	1,2-BENZENEDICARBOXYLIC ACID, DIBUTYL ESTER
Waste code:	U070
Waste name:	BENZENE, 1,2-DICHLORO-
Waste code:	U071
Waste name:	BENZENE, 1,3-DICHLORO-
Waste code:	U072
Waste name:	BENZENE, 1,4-DICHLORO-
Waste code:	U073
Waste name:	[1,1'-BIPHENYL]-4,4'-DIAMINE, 3,3'-DICHLORO-
Waste code:	U074
Waste name:	2-BUTENE, 1,4-DICHLORO- (I,T)
Waste code:	U075
Waste name:	DICHLORODIFLUOROMETHANE
Waste code:	U076
Waste name:	ETHANE, 1,1-DICHLORO-
Waste code:	U077
Waste name:	ETHANE, 1,2-DICHLORO-



Map ID  
Direction  
Distance  
Distance (ft.)  
Elevation

MAP FINDINGS

BARONE BARREL DRUM CO (Continued)

EDR ID Number  
EPA ID Number

Database(s)

1000338563

Waste code:	U078
Waste name:	1,1-DICHLOROETHYLENE
Waste code:	U079
Waste name:	1,2-DICHLOROETHYLENE
Waste code:	U080
Waste name:	METHANE, DICHLORO-
Waste code:	U081
Waste name:	2,4-DICHLOROPHENOL
Waste code:	U082
Waste name:	2,6-DICHLOROPHENOL
Waste code:	U083
Waste name:	PROPANE, 1,2-DICHLORO-
Waste code:	U084
Waste name:	1,3-DICHLOROPROPENE
Waste code:	U085
Waste name:	2,2'-BIOXIRANE
Waste code:	U086
Waste name:	N,N'-DIETHYLHYDRAZINE
Waste code:	U087
Waste name:	O,O-DIETHYL S-METHYL DITHIOPHOSPHATE
Waste code:	U088
Waste name:	1,2-BENZENEDICARBOXYLIC ACID, DIETHYL ESTER
Waste code:	U089
Waste name:	DIETHYLSTILBESTEROL
Waste code:	U090
Waste name:	1,3-BENZODIOXOLE, 5-PROPYL-
Waste code:	U091
Waste name:	[1,1'-BIPHENYL]-4,4'-DIAMINE, 3,3'-DIMETHOXY-
Waste code:	U092
Waste name:	DIMETHYLAMINE (I)
Waste code:	U093
Waste name:	BENZENAMINE, N,N-DIMETHYL-4-(PHENYLAZO)-
Waste code:	U094
Waste name:	BENZ[A]ANTHRACENE, 7,12-DIMETHYL-
Waste code:	U095
Waste name:	[1,1'-BIPHENYL]-4,4'-DIAMINE, 3,3'-DIMETHYL-
Waste code:	U097
Waste name:	CARBAMIC CHLORIDE, DIMETHYL-

Map ID  
Direction  
Distance  
Distance (ft.)  
Elevation

MAP FINDINGS

**BARONE BARREL DRUM CO (Continued)**

EDR ID Number  
EPA ID Number

Database(s)

1000338563

Waste code:	U098
Waste name:	1,1-DIMETHYLHYDRAZINE
Waste code:	U099
Waste name:	1,2-DIMETHYLHYDRAZINE
Waste code:	U101
Waste name:	2,4-DIMETHYLPHENOL
Waste code:	U102
Waste name:	1,2-BENZENEDICARBOXYLIC ACID, DIMETHYL ESTER
Waste code:	U103
Waste name:	DIMETHYL SULFATE
Waste code:	U105
Waste name:	BENZENE, 1-METHYL-2,4-DINITRO-
Waste code:	U106
Waste name:	BENZENE, 2-METHYL-1,3-DINITRO-
Waste code:	U107
Waste name:	1,2-BENZENEDICARBOXYLIC ACID, DIOCTYL ESTER
Waste code:	U108
Waste name:	1,4-DIETHYLENEOXIDE
Waste code:	U109
Waste name:	1,2-DIPHENYLHYDRAZINE
Waste code:	U110
Waste name:	DIPROPYLAMINE (I)
Waste code:	U111
Waste name:	DI-N-PROPYLNITROSAMINE
Waste code:	U112
Waste name:	ACETIC ACID ETHYL ESTER (I)
Waste code:	U113
Waste name:	ETHYL ACRYLATE (I)
Waste code:	U114
Waste name:	CARBAMODITHIOIC ACID, 1,2-ETHANEDIYLBIS-, SALTS & ESTERS
Waste code:	U115
Waste name:	ETHYLENE OXIDE (I,T)
Waste code:	U116
Waste name:	ETHYLENETHIOUREA
Waste code:	U117
Waste name:	ETHANE, 1,1'-OXYBIS-(I)
Waste code:	U118
Waste name:	ETHYL METHACRYLATE

Map ID  
 Direction  
 Distance  
 Distance (ft.)  
 Elevation

MAP FINDINGS

**BARONE BARREL DRUM CO (Continued)**

EDR ID Number  
 EPA ID Number

Database(s)

**1000338563**

Waste code:	U119
Waste name:	ETHYL METHANESULFONATE
Waste code:	U120
Waste name:	FLUORANTHENE
Waste code:	U121
Waste name:	METHANE, TRICHLOROFLUORO-
Waste code:	U124
Waste name:	FURAN (I)
Waste code:	U125
Waste name:	2-FURANCARBOXALDEHYDE (I)
Waste code:	U126
Waste name:	GLYCIDYLALDEHYDE
Waste code:	U127
Waste name:	BENZENE, HEXACHLORO-
Waste code:	U128
Waste name:	1,3-BUTADIENE, 1,1,2,3,4,4-HEXACHLORO-
Waste code:	U129
Waste name:	CYCLOHEXANE, 1,2,3,4,5,6-HEXACHLORO-, (1ALPHA,2ALPHA,3BETA,4ALPHA,5ALPHA,6BETA)-
Waste code:	U130
Waste name:	1,3-CYCLOPENTADIENE, 1,2,3,4,5,5-HEXACHLORO-
Waste code:	U131
Waste name:	ETHANE, HEXACHLORO-
Waste code:	U132
Waste name:	HEXACHLOROPHENE
Waste code:	U135
Waste name:	HYDROGEN SULFIDE
Waste code:	U136
Waste name:	ARSINIC ACID, DIMETHYL-
Waste code:	U137
Waste name:	INDENO[1,2,3-CD]PYRENE
Waste code:	U138
Waste name:	METHANE, IODO-
Waste code:	U139
Waste name:	Not Defined
Waste code:	U140
Waste name:	ISOBUTYL ALCOHOL (I,T)
Waste code:	U141
Waste name:	1,3-BENZODIOXOLE, 5-(1-PROPENYL)-

Map ID  
 Direction  
 Distance  
 Distance (ft.)  
 Elevation

MAP FINDINGS

**BARONE BARREL DRUM CO (Continued)**

EDR ID Number  
 EPA ID Number

Database(s)

**1000338563**

Waste code:	U142
Waste name:	KEPONE
Waste code:	U143
Waste name:	2-BUTENOIC ACID, 2-METHYL-, 7-[[[2,3-DIHYDROXY-2-(1-METHOXYETHYL)-3-METHYL-1-OXOBUTOXY]METHYL]-2,3,5,7A-TETRAHYDRO-1H-PYRROLIZIN-1-YL ESTER, [1S-[1ALPHA(Z),7(2S*,3R*),7AALPHA]]-
Waste code:	U147
Waste name:	2,5-FURANDIONE
Waste code:	U148
Waste name:	MALEIC HYDRAZIDE
Waste code:	U149
Waste name:	MALONONITRILE
Waste code:	U150
Waste name:	MELPHALAN
Waste code:	U151
Waste name:	MERCURY
Waste code:	U152
Waste name:	METHACRYLONITRILE (I, T)
Waste code:	U153
Waste name:	METHANETHIOL (I, T)
Waste code:	U154
Waste name:	METHANOL (I)
Waste code:	U155
Waste name:	1,2-ETHANEDIAMINE, N,N-DIMETHYL-N'-2-PYRIDINYL-N'-(2-THIENYLMETHYL)-
Waste code:	U156
Waste name:	CARBOCHLORIDIC ACID, METHYL ESTER (I,T)
Waste code:	U157
Waste name:	BENZ[J]ACEANTHRYLENE, 1,2-DIHYDRO-3-METHYL-
Waste code:	U158
Waste name:	BENZENAMINE, 4,4'-METHYLENEBIS[2-CHLORO-
Waste code:	U159
Waste name:	2-BUTANONE (I,T)
Waste code:	U161
Waste name:	METHYL ISOBUTYL KETONE (I)
Waste code:	U163
Waste name:	GUANIDINE, N-METHYL-N'-NITRO-N-NITROSO-
Waste code:	U164
Waste name:	METHYLTHIOURACIL

Map ID  
Direction  
Distance  
Distance (ft.)  
Elevation

MAP FINDINGS

BARONE BARREL DRUM CO (Continued)

EDR ID Number  
EPA ID Number

Database(s)

1000338563

Waste code:	U165
Waste name:	NAPHTHALENE
Waste code:	U166
Waste name:	1,4-NAPHTHALENEDIONE
Waste code:	U167
Waste name:	1-NAPHTHALENAMINE
Waste code:	U168
Waste name:	2-NAPHTHALENAMINE
Waste code:	U169
Waste name:	BENZENE, NITRO-
Waste code:	U170
Waste name:	P-NITROPHENOL
Waste code:	U171
Waste name:	2-NITROPROPANE (I,T)
Waste code:	U172
Waste name:	1-BUTANAMINE, N-BUTYL-N-NITROSO-
Waste code:	U173
Waste name:	ETHANOL, 2,2'-(NITROSOIMINO)BIS-
Waste code:	U174
Waste name:	ETHANAMINE, N-ETHYL-N-NITROSO-
Waste code:	U176
Waste name:	N-NITROSO-N-ETHYLUREA
Waste code:	U177
Waste name:	N-NITROSO-N-METHYLUREA
Waste code:	U178
Waste name:	CARBAMIC ACID, METHYLNITROSO-, ETHYL ESTER
Waste code:	U179
Waste name:	N-NITROSOPIPERIDINE
Waste code:	U180
Waste name:	N-NITROSOPYRROLIDINE
Waste code:	U181
Waste name:	BENZENAMINE, 2-METHYL-5-NITRO-
Waste code:	U182
Waste name:	PARALDEHYDE
Waste code:	U183
Waste name:	BENZENE, PENTACHLORO-
Waste code:	U184
Waste name:	ETHANE, PENTACHLORO-

Map ID  
 Direction  
 Distance  
 Distance (ft.)  
 Elevation

MAP FINDINGS

**BARONE BARREL DRUM CO (Continued)**

EDR ID Number  
 EPA ID Number

Database(s)

**1000338563**

Waste code:	U185
Waste name:	BENZENE, PENTACHLORONITRO-
Waste code:	U186
Waste name:	1-METHYLBUTADIENE (I)
Waste code:	U187
Waste name:	ACETAMIDE, N-(4-ETHOXYPHENYL)-
Waste code:	U188
Waste name:	PHENOL
Waste code:	U190
Waste name:	1,3-ISOBENZOFURANDIONE
Waste code:	U191
Waste name:	2-PICOLINE
Waste code:	U192
Waste name:	BENZAMIDE, 3,5-DICHLORO-N-(1,1-DIMETHYL-2-PROPYNYL)-
Waste code:	U193
Waste name:	1,2-OXATHIOLANE, 2,2-DIOXIDE
Waste code:	U194
Waste name:	1-PROPANAMINE (I,T)
Waste code:	U196
Waste name:	PYRIDINE
Waste code:	U197
Waste name:	P-BENZOQUINONE
Waste code:	U200
Waste name:	RESERPINE
Waste code:	U201
Waste name:	1,3-BENZENEDIOL
Waste code:	U202
Waste name:	1,2-BENZISOTHIAZOL-3(2H)-ONE, 1,1-DIOXIDE, & SALTS
Waste code:	U203
Waste name:	1,3-BENZODIOXOLE, 5-(2-PROPENYL)-
Waste code:	U204
Waste name:	SELENIOS ACID
Waste code:	U206
Waste name:	GLUCOPYRANOSE, 2-DEOXY-2-(3-METHYL-3-NITROSOUREIDO)-, D-
Waste code:	U207
Waste name:	BENZENE, 1,2,4,5-TETRACHLORO-
Waste code:	U208
Waste name:	ETHANE, 1,1,1,2-TETRACHLORO-

Map ID  
Direction  
Distance  
Distance (ft.)  
Elevation

MAP FINDINGS

**BARONE BARREL DRUM CO (Continued)**

EDR ID Number  
EPA ID Number

Database(s)

1000338563

Waste code:	U209
Waste name:	ETHANE, 1,1,2,2-TETRACHLORO-
Waste code:	U210
Waste name:	ETHENE, TETRACHLORO-
Waste code:	U211
Waste name:	CARBON TETRACHLORIDE
Waste code:	U212
Waste name:	Not Defined
Waste code:	U213
Waste name:	FURAN, TETRAHYDRO-(I)
Waste code:	U214
Waste name:	ACETIC ACID, THALLIUM(1+) SALT
Waste code:	U215
Waste name:	CARBONIC ACID, DITHALLIUM(1+) SALT
Waste code:	U216
Waste name:	THALLIUM(I) CHLORIDE
Waste code:	U217
Waste name:	NITRIC ACID, THALLIUM(1+) SALT
Waste code:	U218
Waste name:	ETHANETHIOAMIDE
Waste code:	U219
Waste name:	THIOUREA
Waste code:	U220
Waste name:	BENZENE, METHYL-
Waste code:	U221
Waste name:	BENZENEDIAMINE, AR-METHYL-
Waste code:	U222
Waste name:	BENZENAMINE, 2-METHYL-, HYDROCHLORIDE
Waste code:	U223
Waste name:	BENZENE, 1,3-DIISOCYANATOMETHYL- (R,T)
Waste code:	U224
Waste name:	Not Defined
Waste code:	U225
Waste name:	BROMOFORM
Waste code:	U226
Waste name:	ETHANE, 1,1,1-TRICHLORO-
Waste code:	U227
Waste name:	ETHANE, 1,1,2-TRICHLORO-



Map ID  
 Direction  
 Distance  
 Distance (ft.)  
 Elevation

MAP FINDINGS

Site	Database(s)	EDR ID Number EPA ID Number
------	-------------	--------------------------------

**BARONE BARREL DRUM CO (Continued)**

**1000338563**

Waste code:	U228
Waste name:	ETHENE, TRICHLORO-
Waste code:	U230
Waste name:	Not Defined
Waste code:	U231
Waste name:	Not Defined
Waste code:	U232
Waste name:	Not Defined
Waste code:	U233
Waste name:	Not Defined
Waste code:	U235
Waste name:	1-PROPANOL, 2,3-DIBROMO-, PHOSPHATE (3:1)
Waste code:	U236
Waste name:	2,7-NAPHTHALENEDISULFONIC ACID, 3,3'-[(3,3'-DIMETHYL[1,1'-BIPHENYL]-4,4'-DIYL)BIS(AZO)BIS[5-AMINO-4-HYDROXY]-, TETRASODIUM SALT
Waste code:	U237
Waste name:	2,4-(1H,3H)-PYRIMIDINEDIONE, 5-[BIS(2-CHLOROETHYL)AMINO]-
Waste code:	U238
Waste name:	CARBAMIC ACID, ETHYL ESTER
Waste code:	U239
Waste name:	BENZENE, DIMETHYL- (I,T)
Waste code:	F001
Waste name:	THE FOLLOWING SPENT HALOGENATED SOLVENTS USED IN DEGREASING: TETRACHLOROETHYLENE, TRICHLOROETHYLENE, METHYLENE CHLORIDE, 1,1,1-TRICHLOROETHANE, CARBON TETRACHLORIDE, AND CHLORINATED FLUOROCARBONS; ALL SPENT SOLVENT MIXTURES/BLENDS USED IN DEGREASING CONTAINING, BEFORE USE, A TOTAL OF TEN PERCENT OR MORE (BY VOLUME) OF ONE OR MORE OF THE ABOVE HALOGENATED SOLVENTS OR THOSE SOLVENTS LISTED IN F002, F004, AND F005, AND STILL BOTTOMS FROM THE RECOVERY OF THESE SPENT SOLVENTS AND SPENT SOLVENT MIXTURES.
Waste code:	F002
Waste name:	THE FOLLOWING SPENT HALOGENATED SOLVENTS: TETRACHLOROETHYLENE, METHYLENE CHLORIDE, TRICHLOROETHYLENE, 1,1,1-TRICHLOROETHANE, CHLOROBENZENE, 1,1,2-TRICHLORO-1,2,2-TRIFLUOROETHANE, ORTHO-DICHLOROBENZENE, TRICHLOROFLUOROMETHANE, AND 1,1,2-TRICHLOROETHANE; ALL SPENT SOLVENT MIXTURES/BLENDS CONTAINING, BEFORE USE, A TOTAL OF TEN PERCENT OR MORE (BY VOLUME) OF ONE OR MORE OF THE ABOVE HALOGENATED SOLVENTS OR THOSE LISTED IN F001, F004, OR F005, AND STILL BOTTOMS FROM THE RECOVERY OF THESE SPENT SOLVENTS AND SPENT SOLVENT MIXTURES.
Waste code:	F003
Waste name:	THE FOLLOWING SPENT NON-HALOGENATED SOLVENTS: XYLENE, ACETONE, ETHYL ACETATE, ETHYL BENZENE, ETHYL ETHER, METHYL ISOBUTYL KETONE, N-BUTYL ALCOHOL, CYCLOHEXANONE, AND METHANOL; ALL SPENT SOLVENT

Map ID  
Direction  
Distance  
Distance (ft.)  
Elevation Site

MAP FINDINGS

Database(s) EDR ID Number  
EPA ID Number

**BARONE BARREL DRUM CO (Continued)**

**1000338563**

MIXTURES/BLENDS CONTAINING, BEFORE USE, ONLY THE ABOVE SPENT NON-HALOGENATED SOLVENTS; AND ALL SPENT SOLVENT MIXTURES/BLENDS CONTAINING, BEFORE USE, ONE OR MORE OF THE ABOVE NON-HALOGENATED SOLVENTS, AND, A TOTAL OF TEN PERCENT OR MORE (BY VOLUME) OF ONE OR MORE OF THOSE SOLVENTS LISTED IN F001, F002, F004, AND F005, AND STILL BOTTOMS FROM THE RECOVERY OF THESE SPENT SOLVENTS AND SPENT SOLVENT MIXTURES.

Waste code: F004  
Waste name: THE FOLLOWING SPENT NON-HALOGENATED SOLVENTS: CRESOLS AND CRESYLIC ACID, AND NITROBENZENE; ALL SPENT SOLVENT MIXTURES/BLENDS CONTAINING, BEFORE USE, A TOTAL OF TEN PERCENT OR MORE (BY VOLUME) OF ONE OR MORE OF THE ABOVE NON-HALOGENATED SOLVENTS OR THOSE SOLVENTS LISTED IN F001, F002, AND F005; AND STILL BOTTOMS FROM THE RECOVERY OF THESE SPENT SOLVENTS AND SPENT SOLVENT MIXTURES.

Waste code: F005  
Waste name: THE FOLLOWING SPENT NON-HALOGENATED SOLVENTS: TOLUENE, METHYL ETHYL KETONE, CARBON DISULFIDE, ISOBUTANOL, PYRIDINE, BENZENE, 2-ETHOXYETHANOL, AND 2-NITROPROPANE; ALL SPENT SOLVENT MIXTURES/BLENDS CONTAINING, BEFORE USE, A TOTAL OF TEN PERCENT OR MORE (BY VOLUME) OF ONE OR MORE OF THE ABOVE NON-HALOGENATED SOLVENTS OR THOSE SOLVENTS LISTED IN F001, F002, OR F004; AND STILL BOTTOMS FROM THE RECOVERY OF THESE SPENT SOLVENTS AND SPENT SOLVENT MIXTURES.

Waste code: K002  
Waste name: WASTEWATER TREATMENT SLUDGE FROM THE PRODUCTION OF CHROME YELLOW AND ORANGE PIGMENTS.

Waste code: K003  
Waste name: WASTEWATER TREATMENT SLUDGE FROM THE PRODUCTION OF MOLYBDATE ORANGE PIGMENTS

Waste code: K004  
Waste name: WASTEWATER TREATMENT SLUDGE FROM THE PRODUCTION OF ZINC YELLOW PIGMENTS

Waste code: K005  
Waste name: WASTEWATER TREATMENT SLUDGE FROM THE PRODUCTION OF CHROME GREEN PIGMENTS

Waste code: K006  
Waste name: WASTEWATER TREATMENT SLUDGE FROM THE PRODUCTION OF CHROME OXIDE GREEN PIGMENTS (ANHYDROUS AND HYDRATED).

Waste code: K007  
Waste name: WASTEWATER TREATMENT SLUDGE FROM THE PRODUCTION OF IRON BLUE PIGMENTS

Waste code: K008  
Waste name: OVEN RESIDUE FROM THE PRODUCTION OF CHROME OXIDE GREEN PIGMENTS

Waste code: K015  
Waste name: STILL BOTTOMS FROM THE DISTILLATION OF BENZYL CHLORIDE

Waste code: K020  
Waste name: HEAVY ENDS FROM THE DISTILLATION OF VINYL CHLORIDE IN VINYL CHLORIDE MONOMER PRODUCTION.

Map ID  
Direction  
Distance  
Distance (ft.)  
Elevation

MAP FINDINGS

**BARONE BARREL DRUM CO (Continued)**

EDR ID Number  
EPA ID Number

Database(s)

**1000338563**

Waste code:	K027
Waste name:	CENTRIFUGE AND DISTILLATION RESIDUES FROM TOLUENE DIISOCYANATE PRODUCTION
Waste code:	K032
Waste name:	WASTEWATER TREATMENT SLUDGE FROM THE PRODUCTION OF CHLORDANE
Waste code:	K036
Waste name:	STILL BOTTOMS FROM TOLUENE RECLAMATION DISTILLATION IN THE PRODUCTION OF DISULFOTON
Waste code:	K042
Waste name:	HEAVY ENDS OR DISTILLATION RESIDUES FROM THE DISTILLATION OF TETRACHLOROBENZENE IN THE PRODUCTION OF 2,4,5-T.
Waste code:	K043
Waste name:	2,6-DICHLOROPHENOL WASTE FROM THE PRODUCTION OF 2,4-D
Waste code:	K049
Waste name:	SLOP OIL EMULSION SOLIDS FROM THE PETROLEUM REFINING INDUSTRY
Waste code:	K052
Waste name:	TANK BOTTOMS (LEADED) FROM THE PETROLEUM REFINING INDUSTRY
Waste code:	K057
Waste name:	Not Defined
Waste code:	K058
Waste name:	Not Defined
Waste code:	K059
Waste name:	Not Defined
Waste code:	P001
Waste name:	2H-1-BENZOPYRAN-2-ONE, 4-HYDROXY-3-(3-OXO-1-PHENYLBUTYL)-, & SALTS, WHEN PRESENT AT CONCENTRATIONS GREATER THAN 0.3%
Waste code:	P002
Waste name:	ACETAMIDE, N-(AMINOTHIOXOMETHYL)-
Waste code:	P003
Waste name:	ACROLEIN
Waste code:	P004
Waste name:	ALDRIN
Waste code:	P005
Waste name:	ALLYL ALCOHOL
Waste code:	P007
Waste name:	5-(AMINOMETHYL)-3-ISOXAZOLOL
Waste code:	P008
Waste name:	4-AMINOPYRIDINE
Waste code:	P010
Waste name:	ARSENIC ACID H3ASO4

Map ID  
Direction  
Distance  
Distance (ft.)  
Elevation

MAP FINDINGS

**BARONE BARREL DRUM CO (Continued)**

EDR ID Number  
EPA ID Number

Database(s)

**1000338563**

Waste code:	P011
Waste name:	ARSENIC OXIDE AS2O3
Waste code:	P012
Waste name:	ARSENIC OXIDE AS2O3
Waste code:	P013
Waste name:	BARIUM CYANIDE
Waste code:	P014
Waste name:	BENZENETHIOL
Waste code:	P015
Waste name:	BERYLLIUM
Waste code:	P016
Waste name:	DICHLOROMETHYL ETHER
Waste code:	P017
Waste name:	BROMOACETONE
Waste code:	P018
Waste name:	BRUCINE
Waste code:	P020
Waste name:	DINOSEB
Waste code:	P021
Waste name:	CALCIUM CYANIDE
Waste code:	P022
Waste name:	CARBON DISULFIDE
Waste code:	P023
Waste name:	ACETALDEHYDE, CHLORO-
Waste code:	P024
Waste name:	BENZENAMINE, 4-CHLORO-
Waste code:	P026
Waste name:	1-(O-CHLOROPHENYL)THIOUREA
Waste code:	P027
Waste name:	3-CHLOROPROPIONITRILE
Waste code:	P028
Waste name:	BENZENE, (CHLOROMETHYL)-
Waste code:	P034
Waste name:	2-CYCLOHEXYL-4,6-DINITROPHENOL
Waste code:	P036
Waste name:	ARSONOUS DICHLORIDE, PHENYL-
Waste code:	P037
Waste name:	DIELDRIN

Map ID  
 Direction  
 Distance  
 Distance (ft.)  
 Elevation

MAP FINDINGS

Site	Database(s)	EDR ID Number EPA ID Number
------	-------------	--------------------------------

**BARONE BARREL DRUM CO (Continued)**

**1000338563**

Waste code:	P038
Waste name:	ARSINE, DIETHYL-
Waste code:	P039
Waste name:	DISULFOTON
Waste code:	P040
Waste name:	O,O-DIETHY: O-PYRAZINYL PHOSPHOROTHIOATE
Waste code:	P041
Waste name:	DIETHYL-P-NITROPHENYL PHOSPHATE
Waste code:	P042
Waste name:	1,2-BENZENEDIOL, 4-[1-HYDROXY-2-(METHYLAMINO)ETHYL]-, (R)-
Waste code:	P043
Waste name:	DIISOPROPYTFLUOROPHOSPHATE (DFP)
Waste code:	P044
Waste name:	DIMETHOATE
Waste code:	P045
Waste name:	2-BUTANONE, 3,3-DIMETHYL-1-(METHYLTHIO)-, O-[METHYLAMINO)CARBONYL] OXIME
Waste code:	P046
Waste name:	BENZENEETHANAMINE, ALPHA,ALPHA-DIMETHYL-
Waste code:	P047
Waste name:	4,6-DINITRO-O-CRESOL, & SALTS
Waste code:	P048
Waste name:	2,4-DINITROPHENOL
Waste code:	P049
Waste name:	DITHIOBIURET
Waste code:	P050
Waste name:	ENDOSULFAN
Waste code:	P051
Waste name:	2,7:3,6-DIMETHANONAPHTH [2,3-B]OXIRENE, 3,4,5,6,9,9-HEXACHLORO-1A,2,2A,3,6,6A,7,7A-OCTAHYDRO-, (1AALPHA,2BETA,2ABETA,3ALPHA,6ALPHA,6ABETA,7BETA, 7AALPHA)-, & METABOLITES
Waste code:	P054
Waste name:	AZIRIDINE
Waste code:	P056
Waste name:	FLUORINE
Waste code:	P057
Waste name:	ACETAMIDE, 2-FLUORO-
Waste code:	P058
Waste name:	ACETIC ACID, FLUORO-, SODIUM SALT

Map ID  
 Direction  
 Distance  
 Distance (ft.)  
 Elevation

MAP FINDINGS

EDR ID Number  
 EPA ID Number

---

**BARONE BARREL DRUM CO (Continued)**

**1000338563**

Waste code:	P059
Waste name:	HEPTACHLOR
Waste code:	P060
Waste name:	1,4,5,8-DIMETHANONAPHTHALENE, 1,2,3,4,10,10-HEXA- CHLORO-1,4,4A,5,8,8A-HEXAHYDRO-, (1ALPHA,4ALPHA,4ABETA,5BETA,8BETA,8ABETA)-
Waste code:	P062
Waste name:	HEXAETHYL TETRAPHOSPHATE
Waste code:	P064
Waste name:	METHANE, ISOCYANATO-
Waste code:	P066
Waste name:	ETHANIMIDOTHIOIC ACID, N-[[[(METHYLAMINO)CARBONYL]OXY]-, METHYL ESTER
Waste code:	P067
Waste name:	AZIRIDINE, 2-METHYL-
Waste code:	P068
Waste name:	HYDRAZINE, METHYL-
Waste code:	P069
Waste name:	2-METHYLLACTONITRILE
Waste code:	P070
Waste name:	ALDICARB
Waste code:	P071
Waste name:	METHYL PARATHION
Waste code:	P072
Waste name:	ALPHA-NAPHTHYLTHIOUREA
Waste code:	P075
Waste name:	NICOTINE, & SALTS
Waste code:	P076
Waste name:	NITRIC OXIDE
Waste code:	P077
Waste name:	BENZENAMINE, 4-NITRO-
Waste code:	P078
Waste name:	NITROGEN DIOXIDE
Waste code:	P082
Waste name:	METHANAMINE, N-METHYL-N-NITROSO-
Waste code:	P084
Waste name:	N-NITROSOMETHYLVINYLAMINE
Waste code:	P085
Waste name:	DIPHOSPHORAMIDE, OCTAMETHYL-
Waste code:	P087

Map ID  
Direction  
Distance  
Distance (ft.)  
Elevation

MAP FINDINGS

**BARONE BARREL DRUM CO (Continued)**

EDR ID Number  
EPA ID Number

Database(s)

**1000338563**

Waste name:	OSMIUM OXIDE OSO4, (T-4)-
Waste code:	P088
Waste name:	ENDOTHALL
Waste code:	P093
Waste name:	PHENYLTHIOUREA
Waste code:	P094
Waste name:	PHORATE
Waste code:	P095
Waste name:	CARBONIC DICHLORIDE
Waste code:	P096
Waste name:	HYDROGEN PHOSPHIDE
Waste code:	P097
Waste name:	FAMPHUR
Waste code:	P098
Waste name:	POTASSIUM CYANIDE
Waste code:	P099
Waste name:	ARGENTATE(1-), BIS(CYANO-C)-, POTASSIUM
Waste code:	P101
Waste name:	ETHYL CYANIDE
Waste code:	P102
Waste name:	PROPARGYL ALCOHOL
Waste code:	P103
Waste name:	SELENOUREA
Waste code:	P105
Waste name:	SODIUM AZIDE
Waste code:	P106
Waste name:	SODIUM CYANIDE
Waste code:	P107
Waste name:	Not Defined
Waste code:	P108
Waste name:	STRYCHNIDIN-10-ONE, & SALTS
Waste code:	P109
Waste name:	TETRAETHYLDITHIOPYROPHOSPHATE
Waste code:	P111
Waste name:	DIPHOSPHORIC ACID, TETRAETHYL ESTER
Waste code:	P112
Waste name:	METHANE, TETRANITRO- (R)
Waste code:	P113

Map ID  
 Direction  
 Distance  
 Distance (ft.)  
 Elevation Site

MAP FINDINGS

Database(s) EDR ID Number  
 EPA ID Number

**BARONE BARREL DRUM CO (Continued)**

**1000338563**

Waste name:	THALLIC OXIDE
Waste code:	P114
Waste name:	SELENIOS ACID, DITHALLIUM(1+) SALT
Waste code:	P115
Waste name:	SULFURIC ACID, DITHALLIUM(1+) SALT
Waste code:	P116
Waste name:	HYDRAZINECARBOTHIOAMIDE
Waste code:	P118
Waste name:	METHANETHIOL, TRICHLORO-
Waste code:	P119
Waste name:	AMMONIUM VANADATE
Waste code:	P120
Waste name:	VANADIUM OXIDE V2O5
Waste code:	P121
Waste name:	ZINC CYANIDE
Waste code:	U001
Waste name:	ACETALDEHYDE (I)
Waste code:	U002
Waste name:	ACETONE (I)
Waste code:	U003
Waste name:	ACETONITRILE (I,T)
Waste code:	U004
Waste name:	ACETOPHENONE
Waste code:	U005
Waste name:	ACETAMIDE, N-9H-FLUOREN-2-YL-
Waste code:	U006
Waste name:	ACETYL CHLORIDE (C,R,T)
Waste code:	U007
Waste name:	ACRYLAMIDE
Waste code:	U008
Waste name:	ACRYLIC ACID (I)
Waste code:	U009
Waste name:	ACRYLONITRILE
Waste code:	U010
Waste name:	AZIRINO[2',3':3,4]PYRROLO[1,2-A]INDOLE-4,7-DIONE, 6-AMINO-8-[[[(AMINOCARBONYL)OXY]METHYL]- 1,1A,2,8,8A,8B-HEXAHYDRO-8A-METHOXY-5-METHYL-, [1AS-(1AALPHA, 8BETA,8AALPHA,8BALPHA)]-
Waste code:	U011



Map ID  
Direction  
Distance  
Distance (ft.)  
Elevation

MAP FINDINGS

**BARONE BARREL DRUM CO (Continued)**

EDR ID Number  
EPA ID Number

Database(s)

**1000338563**

Waste name:	AMITROLE
Waste code:	U012
Waste name:	ANILINE (I,T)
Waste code:	U014
Waste name:	AURAMINE
Waste code:	U015
Waste name:	AZASERINE
Waste code:	U016
Waste name:	BENZ[C]ACRIDINE
Waste code:	U017
Waste name:	BENZAL CHLORIDE
Waste code:	U018
Waste name:	BENZ[A]ANTHRACENE
Waste code:	U019
Waste name:	BENZENE (I,T)
Waste code:	U021
Waste name:	BENZIDINE
Waste code:	U022
Waste name:	BENZO[A]PYRENE
Waste code:	U024
Waste name:	DICHLOROMETHOXY ETHANE
Waste code:	U025
Waste name:	DICHLOROETHYL ETHER
Waste code:	U026
Waste name:	CHLORNAPHAZIN
Waste code:	U027
Waste name:	DICHLOROISOPROPYL ETHER
Waste code:	U028
Waste name:	1,2-BENZENEDICARBOXYLIC ACID, BIS(2-ETHYLHEXYL) ESTER
Waste code:	U029
Waste name:	METHANE, BROMO-
Waste code:	U030
Waste name:	BENZENE, 1-BROMO-4-PHENOXY-
Waste code:	U031
Waste name:	1-BUTANOL (I)
Waste code:	U032
Waste name:	CALCIUM CHROMATE
Waste code:	U033

Map ID  
Direction  
Distance  
Distance (ft.)  
Elevation

MAP FINDINGS

**BARONE BARREL DRUM CO (Continued)**

EDR ID Number  
EPA ID Number

Database(s)

**1000338563**

Waste name:	CARBONIC DIFLUORIDE
Waste code:	U034
Waste name:	ACETALDEHYDE, TRICHLORO-
Waste code:	U035
Waste name:	BENZENEBUTANOIC ACID, 4-[BIS(2-CHLOROETHYL)AMINO]-
Waste code:	U036
Waste name:	CHLORDANE, ALPHA & GAMMA ISOMERS
Waste code:	U037
Waste name:	BENZENE, CHLORO-
Waste code:	U038
Waste name:	BENZENEACETIC ACID, 4-CHLORO-ALPHA-(4-CHLOROPHENYL)-ALPHA-HYDROXY-, ETHYL ESTER
Waste code:	U039
Waste name:	P-CHLORO-M-CRESOL
Waste code:	U041
Waste name:	EPICHLOROHYDRIN
Waste code:	U042
Waste name:	2-CHLOROETHYL VINYL ETHER
Waste code:	U043
Waste name:	ETHENE, CHLORO-
Waste code:	U044
Waste name:	CHLOROFORM
Waste code:	U045
Waste name:	METHANE, CHLORO- (I, T)
Waste code:	U046
Waste name:	CHLOROMETHYL METHYL ETHER
Waste code:	U047
Waste name:	BETA-CHLORONAPHTHALENE
Waste code:	U048
Waste name:	O-CHLOROPHENOL
Waste code:	U049
Waste name:	BENZENAMINE, 4-CHLORO-2-METHYL-, HYDROCHLORIDE
Waste code:	U050
Waste name:	CHRYSENE
Waste code:	U051
Waste name:	CREOSOTE
Waste code:	U052
Waste name:	CRESOL (CRESYLIC ACID)

Map ID  
Direction  
Distance  
Distance (ft.)  
Elevation

MAP FINDINGS

BARONE BARREL DRUM CO (Continued)

EDR ID Number  
EPA ID Number

Database(s)

1000338563

Waste code:	U053
Waste name:	2-BUTENAL
Waste code:	U055
Waste name:	BENZENE, (1-METHYLETHYL)- (I)
Waste code:	U056
Waste name:	BENZENE, HEXAHYDRO- (I)
Waste code:	U057
Waste name:	CYCLOHEXANONE (I)
Waste code:	U058
Waste name:	CYCLOPHOSPHAMIDE
Waste code:	U059
Waste name:	DAUNOMYCIN
Waste code:	U060
Waste name:	BENZENE, 1,1'-(2,2-DICHLOROETHYLIDENE)BIS[4-CHLORO-
Waste code:	U062
Waste name:	CARBAMOTHIOIC ACID, BIS(1-METHYLETHYL)-, S-(2,3-DICHLORO-2-PROPENYL) ESTER
Waste code:	U063
Waste name:	DIBENZ[A,H]ANTHRACENE
Waste code:	U064
Waste name:	BENZO[RST]PENTAPHENE
Waste code:	U066
Waste name:	1,2-DIBROMO-3-CHLOROPROPANE
Waste code:	U067
Waste name:	ETHANE, 1,2-DIBROMO-
Waste code:	U068
Waste name:	METHANE, DIBROMO-
Waste code:	U069
Waste name:	1,2-BENZENEDICARBOXYLIC ACID, DIBUTYL ESTER
Waste code:	U070
Waste name:	BENZENE, 1,2-DICHLORO-
Waste code:	U071
Waste name:	BENZENE, 1,3-DICHLORO-
Waste code:	U072
Waste name:	BENZENE, 1,4-DICHLORO-
Waste code:	U073
Waste name:	[1,1'-BIPHENYL]-4,4'-DIAMINE, 3,3'-DICHLORO-
Waste code:	U074
Waste name:	2-BUTENE, 1,4-DICHLORO- (I,T)

Map ID  
Direction  
Distance  
Distance (ft.)  
Elevation

MAP FINDINGS

**BARONE BARREL DRUM CO (Continued)**

EDR ID Number  
EPA ID Number

Database(s)

1000338563

Waste code:	U075
Waste name:	DICHLORODIFLUOROMETHANE
Waste code:	U076
Waste name:	ETHANE, 1,1-DICHLORO-
Waste code:	U077
Waste name:	ETHANE, 1,2-DICHLORO-
Waste code:	U078
Waste name:	1,1-DICHLOROETHYLENE
Waste code:	U079
Waste name:	1,2-DICHLOROETHYLENE
Waste code:	U080
Waste name:	METHANE, DICHLORO-
Waste code:	U081
Waste name:	2,4-DICHLOROPHENOL
Waste code:	U082
Waste name:	2,6-DICHLOROPHENOL
Waste code:	U083
Waste name:	PROPANE, 1,2-DICHLORO-
Waste code:	U084
Waste name:	1,3-DICHLOROPROPENE
Waste code:	U085
Waste name:	2,2'-BIOXIRANE
Waste code:	U086
Waste name:	N,N'-DIETHYLHYDRAZINE
Waste code:	U087
Waste name:	O,O-DIETHYL S-METHYL DITHIOPHOSPHATE
Waste code:	U088
Waste name:	1,2-BENZENEDICARBOXYLIC ACID, DIETHYL ESTER
Waste code:	U089
Waste name:	DIETHYLSTILBESTEROL
Waste code:	U090
Waste name:	1,3-BENZODIOXOLE, 5-PROPYL-
Waste code:	U091
Waste name:	[1,1'-BIPHENYL]-4,4'-DIAMINE, 3,3'-DIMETHOXY-
Waste code:	U092
Waste name:	DIMETHYLAMINE (I)
Waste code:	U093
Waste name:	BENZENAMINE, N,N-DIMETHYL-4-(PHENYLAZO)-

Map ID  
Direction  
Distance  
Distance (ft.)  
Elevation

MAP FINDINGS

**BARONE BARREL DRUM CO (Continued)**

EDR ID Number  
EPA ID Number

Database(s)

**1000338563**

Waste code:	U094
Waste name:	BENZ[A]ANTHRACENE, 7,12-DIMETHYL-
Waste code:	U095
Waste name:	[1,1'-BIPHENYL]-4,4'-DIAMINE, 3,3'-DIMETHYL-
Waste code:	U097
Waste name:	CARBAMIC CHLORIDE, DIMETHYL-
Waste code:	U098
Waste name:	1,1-DIMETHYLHYDRAZINE
Waste code:	U099
Waste name:	1,2-DIMETHYLHYDRAZINE
Waste code:	U101
Waste name:	2,4-DIMETHYLPHENOL
Waste code:	U102
Waste name:	1,2-BENZENEDICARBOXYLIC ACID, DIMETHYL ESTER
Waste code:	U103
Waste name:	DIMETHYL SULFATE
Waste code:	U105
Waste name:	BENZENE, 1-METHYL-2,4-DINITRO-
Waste code:	U106
Waste name:	BENZENE, 2-METHYL-1,3-DINITRO-
Waste code:	U107
Waste name:	1,2-BENZENEDICARBOXYLIC ACID, DIOCTYL ESTER
Waste code:	U108
Waste name:	1,4-DIETHYLENEOXIDE
Waste code:	U109
Waste name:	1,2-DIPHENYLHYDRAZINE
Waste code:	U110
Waste name:	DIPROPYLAMINE (I)
Waste code:	U111
Waste name:	DI-N-PROPYLNITROSAMINE
Waste code:	U112
Waste name:	ACETIC ACID ETHYL ESTER (I)
Waste code:	U113
Waste name:	ETHYL ACRYLATE (I)
Waste code:	U114
Waste name:	CARBAMODITHIOIC ACID, 1,2-ETHANEDIYLBIS-, SALTS & ESTERS
Waste code:	U115
Waste name:	ETHYLENE OXIDE (I,T)

Map ID  
 Direction  
 Distance  
 Distance (ft.)  
 Elevation

MAP FINDINGS

**BARONE BARREL DRUM CO (Continued)**

EDR ID Number  
 EPA ID Number

Database(s)

**1000338563**

Waste code:	U116
Waste name:	ETHYLENETHIOUREA
Waste code:	U117
Waste name:	ETHANE, 1,1'-OXYBIS-(I)
Waste code:	U118
Waste name:	ETHYL METHACRYLATE
Waste code:	U119
Waste name:	ETHYL METHANESULFONATE
Waste code:	U120
Waste name:	FLUORANTHENE
Waste code:	U121
Waste name:	METHANE, TRICHLOROFLUORO-
Waste code:	U124
Waste name:	FURAN (I)
Waste code:	U125
Waste name:	2-FURANCARBOXALDEHYDE (I)
Waste code:	U126
Waste name:	GLYCIDYLALDEHYDE
Waste code:	U127
Waste name:	BENZENE, HEXACHLORO-
Waste code:	U128
Waste name:	1,3-BUTADIENE, 1,1,2,3,4,4-HEXACHLORO-
Waste code:	U129
Waste name:	CYCLOHEXANE, 1,2,3,4,5,6-HEXACHLORO-, (1ALPHA,2ALPHA,3BETA,4ALPHA,5ALPHA,6BETA)-
Waste code:	U130
Waste name:	1,3-CYCLOPENTADIENE, 1,2,3,4,5,5-HEXACHLORO-
Waste code:	U131
Waste name:	ETHANE, HEXACHLORO-
Waste code:	U132
Waste name:	HEXACHLOROPHENE
Waste code:	U135
Waste name:	HYDROGEN SULFIDE
Waste code:	U136
Waste name:	ARSINIC ACID, DIMETHYL-
Waste code:	U137
Waste name:	INDENO[1,2,3-CD]PYRENE
Waste code:	U138
Waste name:	METHANE, IODO-

Map ID  
 Direction  
 Distance  
 Distance (ft.)  
 Elevation

MAP FINDINGS

EDR ID Number  
 EPA ID Number

---

**BARONE BARREL DRUM CO (Continued)**

**1000338563**

Waste code:	U139
Waste name:	Not Defined
Waste code:	U140
Waste name:	ISOBUTYL ALCOHOL (I,T)
Waste code:	U141
Waste name:	1,3-BENZODIOXOLE, 5-(1-PROPENYL)-
Waste code:	U142
Waste name:	KEPONE
Waste code:	U143
Waste name:	2-BUTENOIC ACID, 2-METHYL-, 7-[[[2,3-DIHYDROXY-2-(1-METHOXYETHYL)-3-METHYL-1-OXOBUTOXY]METHYL]-2,3,5,7A-TETRAHYDRO-1H-PYRROLIZIN-1-YL ESTER, [1S-[1ALPHA(Z),7(2S*,3R*),7AALPHA]]-
Waste code:	U147
Waste name:	2,5-FURANDIONE
Waste code:	U148
Waste name:	MALEIC HYDRAZIDE
Waste code:	U149
Waste name:	MALONONITRILE
Waste code:	U150
Waste name:	MELPHALAN
Waste code:	U151
Waste name:	MERCURY
Waste code:	U152
Waste name:	METHACRYLONITRILE (I, T)
Waste code:	U153
Waste name:	METHANETHIOL (I, T)
Waste code:	U154
Waste name:	METHANOL (I)
Waste code:	U155
Waste name:	1,2-ETHANEDIAMINE, N,N-DIMETHYL-N'-2-PYRIDINYL-N'-(2-THIENYLMETHYL)-
Waste code:	U156
Waste name:	CARBOCHLORIDIC ACID, METHYL ESTER (I,T)
Waste code:	U157
Waste name:	BENZ[J]ACEANTHRYLENE, 1,2-DIHYDRO-3-METHYL-
Waste code:	U158
Waste name:	BENZENAMINE, 4,4'-METHYLENEBIS[2-CHLORO-
Waste code:	U159
Waste name:	2-BUTANONE (I,T)

Map ID  
Direction  
Distance  
Distance (ft.)  
Elevation

MAP FINDINGS

**BARONE BARREL DRUM CO (Continued)**

EDR ID Number  
EPA ID Number

Database(s)

1000338563

Waste code:	U161
Waste name:	METHYL ISOBUTYL KETONE (I)
Waste code:	U163
Waste name:	GUANIDINE, N-METHYL-N'-NITRO-N-NITROSO-
Waste code:	U164
Waste name:	METHYLTHIOURACIL
Waste code:	U165
Waste name:	NAPHTHALENE
Waste code:	U166
Waste name:	1,4-NAPHTHALENEDIONE
Waste code:	U167
Waste name:	1-NAPHTHALENAMINE
Waste code:	U168
Waste name:	2-NAPHTHALENAMINE
Waste code:	U169
Waste name:	BENZENE, NITRO-
Waste code:	U170
Waste name:	P-NITROPHENOL
Waste code:	U171
Waste name:	2-NITROPROPANE (I,T)
Waste code:	U172
Waste name:	1-BUTANAMINE, N-BUTYL-N-NITROSO-
Waste code:	U173
Waste name:	ETHANOL, 2,2'-(NITROSOIMINO)BIS-
Waste code:	U174
Waste name:	ETHANAMINE, N-ETHYL-N-NITROSO-
Waste code:	U176
Waste name:	N-NITROSO-N-ETHYLUREA
Waste code:	U177
Waste name:	N-NITROSO-N-METHYLUREA
Waste code:	U178
Waste name:	CARBAMIC ACID, METHYLNITROSO-, ETHYL ESTER
Waste code:	U179
Waste name:	N-NITROSOPIPERIDINE
Waste code:	U180
Waste name:	N-NITROSOPYRROLIDINE
Waste code:	U181
Waste name:	BENZENAMINE, 2-METHYL-5-NITRO-



Map ID  
Direction  
Distance  
Distance (ft.)  
Elevation

MAP FINDINGS

BARONE BARREL DRUM CO (Continued)

EDR ID Number  
EPA ID Number

Database(s)

1000338563

Waste code:	U182
Waste name:	PARALDEHYDE
Waste code:	U183
Waste name:	BENZENE, PENTACHLORO-
Waste code:	U184
Waste name:	ETHANE, PENTACHLORO-
Waste code:	U185
Waste name:	BENZENE, PENTACHLORONITRO-
Waste code:	U186
Waste name:	1-METHYLBUTADIENE (I)
Waste code:	U187
Waste name:	ACETAMIDE, N-(4-ETHOXYPHENYL)-
Waste code:	U188
Waste name:	PHENOL
Waste code:	U190
Waste name:	1,3-ISOBENZOFURANDIONE
Waste code:	U191
Waste name:	2-PICOLINE
Waste code:	U192
Waste name:	BENZAMIDE, 3,5-DICHLORO-N-(1,1-DIMETHYL-2-PROPYNYL)-
Waste code:	U193
Waste name:	1,2-OXATHIOLANE, 2,2-DIOXIDE
Waste code:	U194
Waste name:	1-PROPANAMINE (I,T)
Waste code:	U196
Waste name:	PYRIDINE
Waste code:	U197
Waste name:	P-BENZOQUINONE
Waste code:	U200
Waste name:	RESERPINE
Waste code:	U201
Waste name:	1,3-BENZENEDIOL
Waste code:	U202
Waste name:	1,2-BENZISOTHIAZOL-3(2H)-ONE, 1,1-DIOXIDE, & SALTS
Waste code:	U203
Waste name:	1,3-BENZODIOXOLE, 5-(2-PROPENYL)-
Waste code:	U204
Waste name:	SELENIOUS ACID

Map ID  
 Direction  
 Distance  
 Distance (ft.)  
 Elevation

MAP FINDINGS

EDR ID Number  
 EPA ID Number

---

**BARONE BARREL DRUM CO (Continued)**

**1000338563**

Waste code:	U206
Waste name:	GLUCOPYRANOSE, 2-DEOXY-2-(3-METHYL-3-NITROSOUREIDO)-, D-
Waste code:	U207
Waste name:	BENZENE, 1,2,4,5-TETRACHLORO-
Waste code:	U208
Waste name:	ETHANE, 1,1,1,2-TETRACHLORO-
Waste code:	U209
Waste name:	ETHANE, 1,1,2,2-TETRACHLORO-
Waste code:	U210
Waste name:	ETHENE, TETRACHLORO-
Waste code:	U211
Waste name:	CARBON TETRACHLORIDE
Waste code:	U212
Waste name:	Not Defined
Waste code:	U213
Waste name:	FURAN, TETRAHYDRO-(I)
Waste code:	U214
Waste name:	ACETIC ACID, THALLIUM(1+) SALT
Waste code:	U215
Waste name:	CARBONIC ACID, DITHALLIUM(1+) SALT
Waste code:	U216
Waste name:	THALLIUM(I) CHLORIDE
Waste code:	U217
Waste name:	NITRIC ACID, THALLIUM(1+) SALT
Waste code:	U218
Waste name:	ETHANETHIOAMIDE
Waste code:	U219
Waste name:	THIOUREA
Waste code:	U220
Waste name:	BENZENE, METHYL-
Waste code:	U221
Waste name:	BENZENEDIAMINE, AR-METHYL-
Waste code:	U222
Waste name:	BENZENAMINE, 2-METHYL-, HYDROCHLORIDE
Waste code:	U223
Waste name:	BENZENE, 1,3-DIISOCYANATOMETHYL- (R,T)
Waste code:	U224
Waste name:	Not Defined

Map ID  
 Direction  
 Distance  
 Distance (ft.)  
 Elevation

MAP FINDINGS

Site	Database(s)	EDR ID Number EPA ID Number
------	-------------	--------------------------------

**BARONE BARREL DRUM CO (Continued)**

**1000338563**

Waste code:	U225
Waste name:	BROMOFORM
Waste code:	U226
Waste name:	ETHANE, 1,1,1-TRICHLORO-
Waste code:	U227
Waste name:	ETHANE, 1,1,2-TRICHLORO-
Waste code:	U228
Waste name:	ETHENE, TRICHLORO-
Waste code:	U230
Waste name:	Not Defined
Waste code:	U231
Waste name:	Not Defined
Waste code:	U232
Waste name:	Not Defined
Waste code:	U233
Waste name:	Not Defined
Waste code:	U235
Waste name:	1-PROPANOL, 2,3-DIBROMO-, PHOSPHATE (3:1)
Waste code:	U236
Waste name:	2,7-NAPHTHALENEDISULFONIC ACID, 3,3'-[(3,3'-DIMETHYL[1,1'-BIPHENYL]-4,4'-DIYL)BIS(AZO)BIS[5-AMINO-4-HYDROXY]-, TETRASODIUM SALT
Waste code:	U237
Waste name:	2,4-(1H,3H)-PYRIMIDINEDIONE, 5-[BIS(2-CHLOROETHYL)AMINO]-
Waste code:	U238
Waste name:	CARBAMIC ACID, ETHYL ESTER
Waste code:	U239
Waste name:	BENZENE, DIMETHYL- (I,T)

**Corrective Action Summary:**

Event date:	09/08/1993
Event:	CA Prioritization, Facility or area was assigned a high corrective action priority.
Event date:	12/30/1993
Event:	RFA Completed

**Facility Has Received Notices of Violations:**

Regulation violated:	Not reported
Area of violation:	Generators - General
Date violation determined:	12/01/1981
Date achieved compliance:	08/14/1985
Violation lead agency:	State
Enforcement action:	INITIAL 3008(A) COMPLIANCE

Map ID  
Direction  
Distance  
Distance (ft.)  
Elevation

MAP FINDINGS

**BARONE BARREL DRUM CO (Continued)**

EDR ID Number  
EPA ID Number

Database(s)

1000338563

Enforcement action date: 02/08/1982  
Enf. disposition status: Not reported  
Enf. disp. status date: Not reported  
Enforcement lead agency: EPA  
Proposed penalty amount: 60000  
Final penalty amount: 60000  
Paid penalty amount: Not reported

Evaluation Action Summary:

Evaluation date: 08/14/1985  
Evaluation: COMPLIANCE EVALUATION INSPECTION ON-SITE  
Area of violation: Not reported  
Date achieved compliance: Not reported  
Evaluation lead agency: State

Evaluation date: 12/01/1981  
Evaluation: COMPLIANCE EVALUATION INSPECTION ON-SITE  
Area of violation: Generators - General  
Date achieved compliance: 08/14/1985  
Evaluation lead agency: State

NJ Release:

Facility ID:	13784	Case Number:	91-9-6-1458-09
Date Received:	09/06/91	Nature of Incident:	Other
Operator:	JIMH		
Incident Type:	Not reported	Incident Location:	Not reported
Location:	Facility	Other Location:	Not reported
Contact Name:	Not reported		
Caller Name:	REDACTED		
Caller Title:	DEP/DHWM-N		
Caller Address:	Not reported		
Caller City,St,Zip:	Not reported		
Caller Telephone:	Not reported		
Facility Type:	Industrial		
Facility Phone:	Not reported		
Incident Date:	08/01/81	Incident Time:	Not reported
Substance(s):	LEAD		
Substance Type:	Solid	Substance Identity:	Known
CAS Number:	7439-92-1	A310 Letter:	Yes
TCPA Chemical:	No	Hazrds Material:	Yes
COMU:	1608	Ref. Code:	015
Amnt Released:	UNK	Contained:	No
Release Type:	Terminated	Release VE:	Not reported
Injuries:	No		
Public Exposure:	No	Facility Evacuation:	No
Police at Scene:	No	Firemen at Scene:	No
Contamination of:	Land	Receiving Water:	Not reported
Status at Spill:	FOUND CONTAMINATION ALL OVER PROPERTY.		
NJ Spill Date:	09/06/91	NJ Spill Time:	Not reported
NJ Spill Name:	OEM	NJ Spill Title:	Not reported
NJ Spill Phone:	609-882-2000		
Other Date:	//	Other Time:	Not reported
Other Name:	Not reported	Other Title:	Not reported
Other Telephone:	Not reported		
Public Evacuation:	No		
Assistance Requested:	No		
Wind Direction/Speed:	Not reported		

Map ID  
Direction  
Distance  
Distance (ft.)  
Elevation Site

MAP FINDINGS

Database(s) EDR ID Number  
EPA ID Number

BARONE BARREL DRUM CO (Continued)

1000338563

Local Municipality Notified: Not reported  
Local Municipality Name: PATERSON CITY  
Local Municipality Title: OPER 25  
Local Municipality Telephone: 201-881-6800  
Local Municipality Date: 09/06/91  
Local Municipality Time: 1519  
Incident Description: SLOPPY HOUSEKEEPING  
Incident Name: Not reported  
Incident Referred To: DHWM  
Incident Region: Northern  
Incident Telephone: Faxed  
Incident Date: 09/06/91  
Incident time: Not reported  
Incident ITM: B  
Incident Name: Not reported  
Incident Referred To: Not reported  
Incident Region: Not reported  
Incident Telephone: Not reported  
Incident Date: / /  
Incident Time: Not reported  
Incident ITM: Not reported  
Incident Name: Not reported  
Incident Referred To: Not reported  
Incident Region: Not reported  
Incident Telephone: Not reported  
Incident Date: / /  
Incident Time: Not reported  
Incident ITM: Not reported  
Date A310 Letter Printed: 09/06/91  
Date Local Authority Was Notified: / /  
Date Updated: / /  
Date Report Faxed to Local Authority: / /  
Local Authority Notification Date: / /, / /, / /  
Rep Receive Date: Not reported  
Reporter Type: Not reported  
Reporter Name: Not reported  
Reporter Title: Not reported  
Reporter Org: Not reported  
Reporter Address: Not reported  
Reporter City,St,Zip: Not reported  
Reporter County: Not reported  
Incident Status: Not reported  
Incident Category: Not reported  
Incident Source: Not reported  
Incident Address: Not reported  
Incident Address 2: Not reported  
Incident City,St,Zip: Not reported  
Incident County: Not reported  
DEP Requested: Not reported  
Confidential: Not reported  
Notify Type: Not reported  
Road Closed: Not reported  
Direction: Not reported  
Responsible Party: Known  
Responsible Party Name: BARONE BARREL  
Responsible Party Contact: Not reported  
Responsible Party Title: Not reported

Map ID  
 Direction  
 Distance  
 Distance (ft.)  
 Elevation Site

MAP FINDINGS

Database(s) EDR ID Number  
 EPA ID Number

**BARONE BARREL DRUM CO (Continued)**

**1000338563**

Responsible Party Phone: Not reported  
 Responsible Party Street: 190 16TH  
 Responsible Party County: PASSAIC  
 Responsible Party City,St,Zip: PATERSON, NJ  
 Memo. Of Understanding: Not reported  
 Drill/trng Exercise: Not reported  
 Hazardous: Not reported  
 Status: Not reported  
 Comments: Not reported

**CORRACTS:**

EPA ID: NJT000028134  
 EPA Region: 02  
 Area Name: SITEWIDE  
 Actual Date: 09/08/1993  
 Action: CA075HI - CA Prioritization, Facility or area was assigned a high corrective action priority  
 NAICS Code(s): 48411 4841  
 General Freight Trucking, Local  
 General Freight Trucking

EPA ID: NJT000028134  
 EPA Region: 02  
 Area Name: SITEWIDE  
 Actual Date: 12/30/1993  
 Action: CA050 - RFA Completed  
 NAICS Code(s): 48411 4841  
 General Freight Trucking, Local  
 General Freight Trucking

**H26 NJDEP - CERCLA BARONE BARREL & DRUM**  
**North 190 16TH AVE**  
**1/8-1/4 PATERSON, NJ 07514**  
**684 ft.**

**FINDS 1000338562**  
**CERC-NFRAP NJD034186296**  
**RCRA-NonGen**

**Site 2 of 7 in cluster H**

**Relative:**  
**Lower**

**FINDS:**  
 Other Pertinent Environmental Activity Identified at Site

**Actual:**  
**121 ft.**

NJ-NJEMS (New Jersey - New Jersey Environmental Management System).  
 The Department of Environmental Protection (NJDEP) manages large databases of environmental information in this integrated system.

RCRAInfo is a national information system that supports the Resource Conservation and Recovery Act (RCRA) program through the tracking of events and activities related to facilities that generate, transport, and treat, store, or dispose of hazardous waste. RCRAInfo allows RCRA program staff to track the notification, permit, compliance, and corrective action activities required under RCRA.

**CERC-NFRAP:**  
 Site ID: 0200292  
 Federal Facility: Not a Federal Facility  
 NPL Status: Not on the NPL

Map ID  
Direction  
Distance  
Distance (ft.)  
Elevation Site

MAP FINDINGS

Database(s)  
EDR ID Number  
EPA ID Number

**NJDEP - CERCLA BARONE BARREL & DRUM (Continued)**

**1000338562**

Non NPL Status: NFRAP

Site Description: Not reported

CERCLIS-NFRAP Assessment History:

Action: DISCOVERY  
Date Started: Not reported  
Date Completed: 01/01/1982  
Priority Level: Not reported

Action: PRELIMINARY ASSESSMENT  
Date Started: 08/07/1987  
Date Completed: 08/25/1987  
Priority Level: Low

Action: SITE INSPECTION  
Date Started: 07/01/1990  
Date Completed: 09/25/1990  
Priority Level: Low

Action: EXPANDED SITE INSPECTION  
Date Started: 03/30/2001  
Date Completed: 09/19/2002  
Priority Level: NFRAP (No Further Remedial Action Planned)

Action: ARCHIVE SITE  
Date Started: Not reported  
Date Completed: 09/27/2002  
Priority Level: Not reported

RCRA-NonGen:

Date form received by agency: 01/01/2006  
Facility name: NJDEP - CERCLA BARONE BARREL & DRUM  
Facility address: 190 16TH AVE  
PATERSON, NJ 07514  
EPA ID: NJD034186296  
Mailing address: NJDEP DIV OF HAZARD MGT  
TRENTON, NJ 08625  
Contact: -  
Contact address: NJDEP DIV OF HAZARD MGT  
TRENTON, NJ 08625  
Contact country: US  
Contact telephone: Not reported  
Contact email: Not reported  
EPA Region: 02  
Land type: Facility is not located on Indian land. Additional information is not known.  
Classification: Non-Generator  
Description: Handler: Non-Generators do not presently generate hazardous waste

Owner/Operator Summary:

Owner/operator name: Not reported  
Owner/operator address: NOT REQUIRED  
NOT REQUIRED, WY 99999  
Owner/operator country: Not reported  
Owner/operator telephone: (212) 555-1212  
Legal status: Private  
Owner/Operator Type: Owner

Map ID  
Direction  
Distance  
Distance (ft.)  
Elevation

MAP FINDINGS

**NJDEP - CERCLA BARONE BARREL & DRUM (Continued)**

EDR ID Number  
EPA ID Number

Database(s)

Site

1000338562

Owner/Op start date: Not reported  
Owner/Op end date: Not reported

Handler Activities Summary:

U.S. importer of hazardous waste: Unknown  
Mixed waste (haz. and radioactive): Unknown  
Recycler of hazardous waste: No  
Transporter of hazardous waste: No  
Treater, storer or disposer of HW: No  
Underground injection activity: No  
On-site burner exemption: Unknown  
Furnace exemption: Unknown  
Used oil fuel burner: No  
Used oil processor: No  
Used oil refiner: No  
Used oil fuel marketer to burner: No  
Used oil Specification marketer: No  
Used oil transfer facility: No  
Used oil transporter: No  
Off-site waste receiver: Commercial status unknown

Historical Generators:

Date form received by agency: 01/29/1982  
Facility name: NJDEP - CERCLA BARONE BARREL & DRUM  
Classification: Large Quantity Generator

Hazardous Waste Summary:

Waste code: NONE  
Waste name: None

Waste code: D000  
Waste name: Not Defined

Waste code: D001  
Waste name: IGNITABLE HAZARDOUS WASTES ARE THOSE WASTES WHICH HAVE A FLASHPOINT OF LESS THAN 140 DEGREES FAHRENHEIT AS DETERMINED BY A PENSKEY-MARTENS CLOSED CUP FLASH POINT TESTER. ANOTHER METHOD OF DETERMINING THE FLASH POINT OF A WASTE IS TO REVIEW THE MATERIAL SAFETY DATA SHEET, WHICH CAN BE OBTAINED FROM THE MANUFACTURER OR DISTRIBUTOR OF THE MATERIAL. LACQUER THINNER IS AN EXAMPLE OF A COMMONLY USED SOLVENT WHICH WOULD BE CONSIDERED AS IGNITABLE HAZARDOUS WASTE.

Violation Status: No violations found

Evaluation Action Summary:

Evaluation date: 07/24/1995  
Evaluation: COMPLIANCE EVALUATION INSPECTION ON-SITE  
Area of violation: Not reported  
Date achieved compliance: Not reported  
Evaluation lead agency: EPA





MAP FINDINGS

Map ID  
 Direction  
 Distance  
 Distance (ft.)  
 Elevation

Site

Database(s)

EDR ID Number  
 EPA ID Number

**H30**  
**NNW**  
**1/8-1/4**  
**708 ft.**

**FOWLER CHARLES H**  
**180 16TH AVE**  
**PATERSON, NJ**

**EDR Historical Auto Stations**

**1009106086**  
**N/A**

**Site 6 of 7 in cluster H**

**Relative:**  
**Lower**

EDR Historical Auto Stations:

**Actual:**  
**116 ft.**

- Name: VAN DUYNE THOMAS
- Year: 1932
- Type: AUTO SERVICE STATIONS
  
- Name: VAN DUYNE THOMAS
- Year: 1932
- Type: AUTOMOBILE ELECTRIC REPAIRS
  
- Name: VAN DUYNE THOMAS
- Year: 1932
- Type: AUTOMOBILE REPAIRING
  
- Name: GILES JAMES C
- Year: 1937
- Type: AUTOMOBILE REPAIRING
  
- Name: FOWLER CHARLES H
- Year: 1942
- Type: AUTOMOBILE REPAIRING

**H31**  
**NNW**  
**1/8-1/4**  
**708 ft.**

**D. PAVONI BODY WORKS**  
**180 16TH AVE**  
**PATERSON, NJ 07501**

**FINDS**  
**RCRA-NonGen**

**1000345540**  
**NJD980777734**

**Site 7 of 7 in cluster H**

**Relative:**  
**Lower**

**FINDS:**  
 Other Pertinent Environmental Activity Identified at Site

**Actual:**  
**116 ft.**

NJ-NJEMS (New Jersey - New Jersey Environmental Management System).  
 The Department of Environmental Protection (NJDEP) manages large  
 databases of environmental information in this integrated system.

RCRAInfo is a national information system that supports the Resource  
 Conservation and Recovery Act (RCRA) program through the tracking of  
 events and activities related to facilities that generate, transport,  
 and treat, store, or dispose of hazardous waste. RCRAInfo allows RCRA  
 program staff to track the notification, permit, compliance, and  
 corrective action activities required under RCRA.

RCRA-NonGen:

- Date form received by agency: 01/01/2006
- Facility name: D. PAVONI BODY WORKS
- Facility address: 180 16TH AVE  
 PATERSON, NJ 07501
- EPA ID: NJD980777734
- Mailing address: 16TH AVE  
 PATERSON, NJ 07501
- Contact: -
- Contact address: 16TH AVE  
 PATERSON, NJ 07501

Map ID  
Direction  
Distance  
Distance (ft.)  
Elevation

MAP FINDINGS

D. PAVONI BODY WORKS (Continued)

EDR ID Number  
EPA ID Number

Database(s)

1000345540

Contact country: US  
Contact telephone: Not reported  
Contact email: Not reported  
EPA Region: 02  
Classification: Non-Generator  
Description: Handler: Non-Generators do not presently generate hazardous waste

Owner/Operator Summary:

Owner/operator name: Not reported  
Owner/operator address: NOT REQUIRED  
NOT REQUIRED, WY 99999  
Owner/operator country: Not reported  
Owner/operator telephone: (212) 555-1212  
Legal status: Private  
Owner/Operator Type: Owner  
Owner/Op start date: Not reported  
Owner/Op end date: Not reported

Handler Activities Summary:

U.S. importer of hazardous waste: Unknown  
Mixed waste (haz. and radioactive): Unknown  
Recycler of hazardous waste: No  
Transporter of hazardous waste: No  
Treater, storer or disposer of HW: No  
Underground injection activity: No  
On-site burner exemption: Unknown  
Furnace exemption: Unknown  
Used oil fuel burner: No  
Used oil processor: No  
Used oil refiner: No  
Used oil fuel marketer to burner: No  
Used oil Specification marketer: No  
Used oil transfer facility: No  
Used oil transporter: No  
Off-site waste receiver: Commercial status unknown

Historical Generators:

Date form received by agency: 09/26/1984  
Facility name: D. PAVONI BODY WORKS  
Classification: Large Quantity Generator

Hazardous Waste Summary:

Waste code: D001  
Waste name: IGNITABLE HAZARDOUS WASTES ARE THOSE WASTES WHICH HAVE A FLASHPOINT OF LESS THAN 140 DEGREES FAHRENHEIT AS DETERMINED BY A PENSKEY-MARTENS CLOSED CUP FLASH POINT TESTER. ANOTHER METHOD OF DETERMINING THE FLASH POINT OF A WASTE IS TO REVIEW THE MATERIAL SAFETY DATA SHEET, WHICH CAN BE OBTAINED FROM THE MANUFACTURER OR DISTRIBUTOR OF THE MATERIAL. LACQUER THINNER IS AN EXAMPLE OF A COMMONLY USED SOLVENT WHICH WOULD BE CONSIDERED AS IGNITABLE HAZARDOUS WASTE.

Violation Status: No violations found



Map ID  
Direction  
Distance  
Distance (ft.)  
Elevation    Site

MAP FINDINGS

Database(s)    EDR ID Number  
EPA ID Number

**HEYMAN CLYDE (Continued)**

**1004752595**

Quantity: 00055  
Units: G - Gallons (liquids only)\* (8.3 pounds)  
Number of Containers: 001  
Container Type: DM - Metal drums, barrels  
Handling Method: B Incineration, heat recovery, burning.  
Specific Gravity: 100  
Year: 95  
Manifest Tracking Num: Not reported  
Import Ind: Not reported  
Export Ind: Not reported  
Discr Quantity Ind: Not reported  
Discr Type Ind: Not reported  
Discr Residue Ind: Not reported  
Discr Partial Reject Ind: Not reported  
Discr Full Reject Ind: Not reported  
Manifest Ref Num: Not reported  
Alt Fac RCRA Id: Not reported  
Alt Fac Sign Date: Not reported  
Mgmt Method Type Code: Not reported  
EPA ID: NJR000001545  
Facility Name: C HEYMAN  
Facility Address: 222 16TH ST  
Facility City: PATERSON  
Facility Address 2: Not reported  
Country: USA  
County: Not reported  
Mailing Name: C HEYMAN  
Mailing Contact: MIKE CHIMKO  
Mailing Address: 222 16TH ST  
Mailing Address 2: Not reported  
Mailing City: PATERSON  
Mailing State: NJ  
Mailing Zip: Not reported  
Mailing Zip4: Not reported  
Mailing Country: USA  
Mailing Phone: 201-458-9015

**RCRA-NonGen:**

Date form received by agency: 01/01/2006  
Facility name: HEYMAN CLYDE  
Facility address: 222 16TH AVE  
PATERSON, NJ 07501  
EPA ID: NJR000001545  
Mailing address: 16TH AVE  
PATERSON, NJ 07510  
Contact: MICHAEL - CHIMKO  
Contact address: 16TH AVE  
PATERSON, NJ 07510  
Contact country: US  
Contact telephone: (973) 458-9015  
Contact email: Not reported  
EPA Region: 02  
Classification: Non-Generator  
Description: Handler: Non-Generators do not presently generate hazardous waste

**Owner/Operator Summary:**

Map ID  
 Direction  
 Distance  
 Distance (ft.)  
 Elevation

MAP FINDINGS

**HEYMAN CLYDE (Continued)**

EDR ID Number  
 EPA ID Number

Database(s)

**1004752595**

Owner/operator name: CLYDE HEYMAN  
 Owner/operator address: 222 16TH AVE  
 PATERSON, NJ 07501  
 Owner/operator country: Not reported  
 Owner/operator telephone: (973) 523-7043  
 Legal status: Private  
 Owner/Operator Type: Owner  
 Owner/Op start date: Not reported  
 Owner/Op end date: Not reported

**Handler Activities Summary:**

U.S. importer of hazardous waste: Unknown  
 Mixed waste (haz. and radioactive): Unknown  
 Recycler of hazardous waste: No  
 Transporter of hazardous waste: No  
 Treater, storer or disposer of HW: No  
 Underground injection activity: No  
 On-site burner exemption: Unknown  
 Furnace exemption: Unknown  
 Used oil fuel burner: No  
 Used oil processor: No  
 User oil refiner: No  
 Used oil fuel marketer to burner: No  
 Used oil Specification marketer: No  
 Used oil transfer facility: No  
 Used oil transporter: No  
 Off-site waste receiver: Commercial status unknown

**Historical Generators:**

Date form received by agency: 03/01/1995  
 Facility name: HEYMAN CLYDE  
 Classification: Conditionally Exempt Small Quantity Generator

**Hazardous Waste Summary:**

Waste code: D000  
 Waste name: Not Defined  
 Waste code: D008  
 Waste name: LEAD  
 Violation Status: No violations found

**F35  
 WNW  
 1/8-1/4  
 737 ft.**

**SAINT JOSEPHS R C CHURCH  
 399 MARKET STREET  
 PATERSON, NJ**

**HIST LUST S104386574  
 N/A**

**Site 2 of 4 in cluster F**

**Relative:  
 Lower**

LUST HIST:  
 Case ID: Not reported  
 Lead Program Assigned: Bureau of Field Operations - Initial Notice Section  
**Facility Status: Case Awaiting Assignment**  
 UST ID: 0271334  
 TMS Number: N99-0224  
 Remedial Level: Not reported  
 Case Manager: Not reported  
 Facility Phone: Not reported

**Actual:  
 115 ft.**

Map ID  
 Direction  
 Distance  
 Distance (ft.)  
 Elevation Site

MAP FINDINGS

Database(s) EDR ID Number  
 EPA ID Number

**SAINT JOSEPHS R C CHURCH (Continued)**

**S104386574**

No Further Action: Not reported  
 RAW Approved: Not reported  
 CEA: Not reported  
 Date CEA Lifted: Not reported  
 Dead Notice: Not reported

**F36  
 WNW  
 1/8-1/4  
 737 ft.**

**ST JOSEPH'S CHURCH  
 399 MARKET ST  
 PATERSON CITY, NJ 07501**

**UST U000368766  
 N/A**

**Site 3 of 4 in cluster F**

**Relative:  
 Lower**

**UST:**

**Actual:  
 115 ft.**

Facility ID: 027133  
 Owner Name: Not Identified Not Identified  
 Organization: ROBERT WISNICFIKI  
 Contact Type(UST Reg): Facility Operator  
 Contact Address (UST Reg): Not reported  
 Contact Address 2 (UST Reg): Not reported  
 Contact City,St,Zip (UST Reg): Not reported  
 Owner Name: REV ROBERT WISNICFIK  
 Organization: ST JOSEPH RC CHURCH  
 Contact Type(UST Reg): Tank Owner  
 Contact Address (UST Reg): 399 MARKET ST  
 Contact Address 2 (UST Reg): Not reported  
 Contact City,St,Zip (UST Reg): Paterson, NJ 07510

Tank Id: TANK-1  
 Tank Number: E1  
 Tank Contents: Heating Oil (No. 2)  
 Tank Size: 5000  
 Install Date: 1/1/1972  
 Tank Compliance: No  
**Tank Status: Removed**  
 Overfill: No  
 Tank Status Date: 9/21/2000  
 Compliance Monitoring?: No  
 Overfill Protection: No  
 Spill Containment: No  
 Tank Wellhead Protection: Not reported

**TANK MONITOR DATA:**

Monitor Tank / Pipe: Pipe  
 Monitor Type: None  
 Monitor Tank / Pipe: Tank  
 Monitor Type: None

**TANK DETAIL:**

Tankpipe Tank / Pipe: Pipe  
 Tankpipe Construction Type: CONVERSION (NON-NULLABLE)  
 Tankpipe Tank / Pipe: Tank  
 Tankpipe Construction Type: Cathodically protected steel

Facility ID: 027133  
 Tank Id: TANK-2  
 Tank Number: E2  
 Tank Contents: Heating Oil (No. 2)  
 Tank Size: 500  
 Install Date: 1/1/1972

Map ID  
Direction  
Distance  
Distance (ft.)  
Elevation Site

MAP FINDINGS

Database(s) EDR ID Number  
EPA ID Number

**ST JOSEPH'S CHURCH (Continued)**

**U000368766**

Tank Compliance: No  
**Tank Status:** **In-use**  
Overfill: No  
Tank Status Date: 1/1/1972  
Compliance Monitoring?: No  
Overfill Protection: No  
Spill Containment: No  
Tank Wellhead Protection: Not reported

TANK MONITOR DATA:  
Monitor Tank / Pipe: Pipe  
Monitor Type: None  
Monitor Tank / Pipe: Tank  
Monitor Type: None

TANK DETAIL:  
Tankpipe Tank / Pipe: Pipe  
Tankpipe Construction Type: CONVERSION (NON-NULLABLE)  
Tankpipe Tank / Pipe: Tank  
Tankpipe Construction Type: Cathodically protected steel

Facility ID: 027133  
Tank Id: TANK-3  
Tank Number: E3  
Tank Contents: Heating Oil (No. 2)  
Tank Size: 1000  
Install Date: 1/1/1964  
Tank Compliance: No  
**Tank Status:** **In-use**  
Overfill: Yes  
Tank Status Date: 1/1/1964  
Compliance Monitoring?: No  
Overfill Protection: Yes  
Spill Containment: Yes  
Tank Wellhead Protection: Not reported

TANK MONITOR DATA:  
Monitor Tank / Pipe: Pipe  
Monitor Type: None  
Monitor Tank / Pipe: Tank  
Monitor Type: In-tank(automatic)monitoring

TANK DETAIL:  
Tankpipe Tank / Pipe: Pipe  
Tankpipe Construction Type: Bare steel  
Tankpipe Tank / Pipe: Tank  
Tankpipe Construction Type: Bare steel

Facility ID: 027133  
Tank Id: TANK-4  
Tank Number: E4  
Tank Contents: Heating Oil (No. 2)  
Tank Size: 1000  
Install Date: 1/1/1984  
Tank Compliance: No  
**Tank Status:** **Removed**  
Overfill: Yes  
Tank Status Date: 9/21/2000  
Compliance Monitoring?: No



Map ID  
 Direction  
 Distance  
 Distance (ft.)  
 Elevation Site

MAP FINDINGS

Database(s) EDR ID Number  
 EPA ID Number

**ST JOSEPH'S CHURCH (Continued)**

**U000368766**

Overfill Protection: Yes  
 Spill Containment: Yes  
 Tank Wellhead Protection: Not reported

TANK MONITOR DATA:  
 Monitor Tank / Pipe: Pipe  
 Monitor Type: None  
 Monitor Tank / Pipe: Tank  
 Monitor Type: In-tank(automatic)monitoring

TANK DETAIL:  
 Tankpipe Tank / Pipe: Pipe  
 Tankpipe Construction Type: Cathodically protected steel  
 Tankpipe Tank / Pipe: Tank  
 Tankpipe Construction Type: Cathodically protected steel

Facility ID: 027133  
 Tank Id: TANK-5  
 Tank Number: C001  
 Tank Contents: Heating Oil (No. 2)  
 Tank Size: 6000  
 Install Date: 1/1/1944  
 Tank Compliance: No  
**Tank Status: Removed**  
 Overfill: No  
 Tank Status Date: 9/21/2000  
 Compliance Monitoring?: No  
 Overfill Protection: No  
 Spill Containment: No  
 Tank Wellhead Protection: Not reported

TANK MONITOR DATA:  
 Monitor Tank / Pipe: Pipe  
 Monitor Type: None  
 Monitor Tank / Pipe: Tank  
 Monitor Type: None

TANK DETAIL:  
 Tankpipe Tank / Pipe: Pipe  
 Tankpipe Construction Type: Bare steel  
 Tankpipe Tank / Pipe: Tank  
 Tankpipe Construction Type: Bare steel

**F37  
 WNW  
 1/8-1/4  
 737 ft.**

**SAINT JOSEPH R C CHURCH  
 399 MARKET STREET  
 PATERSON, NJ**

**HIST LUST S104384844  
 N/A**

**Site 4 of 4 in cluster F**

**Relative:  
 Lower**

LUST HIST:  
 Case ID: Not reported  
 Lead Program Assigned: Bureau of Field Operations - Initial Notice Section  
**Facility Status: Case Awaiting Assignment**  
 UST ID: 0271334  
 TMS Number: N98-1838  
 Remedial Level: Not reported  
 Case Manager: Not reported  
 Facility Phone: Not reported  
 No Further Action: Not reported  
 RAW Approved: Not reported

**Actual:  
 115 ft.**

Map ID  
 Direction  
 Distance  
 Distance (ft.)  
 Elevation Site

MAP FINDINGS

Database(s) EDR ID Number  
 EPA ID Number

**SAINT JOSEPH R C CHURCH (Continued)**

**S104384844**

CEA: Not reported  
 Date CEA Lifted: Not reported  
 Dead Notice: Not reported

**J38  
 ESE  
 1/8-1/4  
 762 ft.**

**MADISON AVE FIREHOUSE  
 850 MADISON AVE  
 PATERSON CITY, NJ 07501**

**UST U003564674  
 N/A**

**Site 1 of 4 in cluster J**

**Relative:  
 Lower**

UST:  
 Facility ID: 023459  
 Owner Name: JOSEPH J MANIA  
 Organization: CITY OF PATERSON  
 Contact Type(UST Reg): Facility Operator  
 Contact Address (UST Reg): 850 MADISON AVE  
 Contact Address 2 (UST Reg): Not reported  
 Contact City,St,Zip (UST Reg): Paterson, NJ 07510  
 Owner Name: JOSEPH J MANIA  
 Organization: CITY OF PATERSON  
 Contact Type(UST Reg): Tank Owner  
 Contact Address (UST Reg): 850 MADISON AVE  
 Contact Address 2 (UST Reg): Not reported  
 Contact City,St,Zip (UST Reg): Paterson, NJ 07510

Tank Id: TANK-2  
 Tank Number: E2  
 Tank Contents: Medium Diesel Fuel (No. 2-D)  
 Tank Size: 550  
 Install Date: 1/1/1985  
 Tank Compliance: No  
**Tank Status: Removed**  
 Overfill: No  
 Tank Status Date: 3/20/2000  
 Compliance Monitoring?: No  
 Overfill Protection: No  
 Spill Containment: No  
 Tank Wellhead Protection: Not reported

**Actual:  
 110 ft.**

TANK MONITOR DATA:  
 Monitor Tank / Pipe: Pipe  
 Monitor Type: None  
 Monitor Tank / Pipe: Tank  
 Monitor Type: None

TANK DETAIL:  
 Tankpipe Tank / Pipe: Pipe  
 Tankpipe Construction Type: Cathodically protected steel  
 Tankpipe Tank / Pipe: Tank  
 Tankpipe Construction Type: Fiberglass-reinforced plastic

Facility ID: 023459  
 Tank Id: TANK-24279  
 Tank Number: E1  
 Tank Contents: Heating Oil (No. 4)  
 Tank Size: 2500  
 Install Date: 1/1/1985  
 Tank Compliance: No  
**Tank Status: Removed**

Map ID  
Direction  
Distance  
Distance (ft.)  
Elevation

MAP FINDINGS

Database(s)  
EPA ID Number  
EDR ID Number

**MADISON AVE FIREHOUSE (Continued)**

**U003564674**

Overfill: No  
Tank Status Date: 2/16/2000  
Compliance Monitoring?: No  
Overfill Protection: No  
Spill Containment: No  
Tank Wellhead Protection: Not reported

**TANK MONITOR DATA:**

Monitor Tank / Pipe: Pipe  
Monitor Type: None  
Monitor Tank / Pipe: Tank  
Monitor Type: None

**TANK DETAIL:**

Tankpipe Tank / Pipe: Pipe  
Tankpipe Construction Type: Cathodically protected steel  
Tankpipe Tank / Pipe: Tank  
Tankpipe Construction Type: Fiberglass-reinforced plastic

Facility ID: 023459  
Tank Id: TANK-3  
Tank Number: E3  
Tank Contents: Unleaded Gasoline  
Tank Size: 1000  
Install Date: 1/1/1985  
Tank Compliance: No

**Tank Status: Removed**  
Overfill: No  
Tank Status Date: 3/28/2000  
Compliance Monitoring?: No  
Overfill Protection: No  
Spill Containment: No  
Tank Wellhead Protection: Not reported

**TANK MONITOR DATA:**

Monitor Tank / Pipe: Pipe  
Monitor Type: None  
Monitor Tank / Pipe: Tank  
Monitor Type: None

**TANK DETAIL:**

Tankpipe Tank / Pipe: Pipe  
Tankpipe Construction Type: Cathodically protected steel  
Tankpipe Tank / Pipe: Tank  
Tankpipe Construction Type: Fiberglass-reinforced plastic

Facility ID: 023459  
Tank Id: TANK-4  
Tank Number: E4  
Tank Contents: Medium Diesel Fuel (No. 2-D)  
Tank Size: 3000  
Install Date: 3/13/2000  
Tank Compliance: Yes

**Tank Status: In-use**  
Overfill: Yes  
Tank Status Date: 3/13/2000  
Compliance Monitoring?: Yes  
Overfill Protection: Yes  
Spill Containment: Yes

Map ID  
 Direction  
 Distance  
 Distance (ft.)  
 Elevation Site

MAP FINDINGS

Database(s) EDR ID Number  
 EPA ID Number

**MADISON AVE FIREHOUSE (Continued)**

**U003564674**

Tank Wellhead Protection: Not reported

TANK MONITOR DATA:  
 Monitor Tank / Pipe: Pipe  
 Monitor Type: Interstitial  
 Monitor Tank / Pipe: Tank  
 Monitor Type: In-tank(automatic)monitoring  
 Monitor Tank / Pipe: Tank  
 Monitor Type: Interstitial

TANK DETAIL:  
 Tankpipe Tank / Pipe: Pipe  
 Tankpipe Construction Type: Fiberglass-reinforced plastic  
 Tankpipe Tank / Pipe: Tank  
 Tankpipe Construction Type: Fiberglass-reinforced plastic

Facility ID: 023459  
 Tank Id: TANK-5  
 Tank Number: E5  
 Tank Contents: Unleaded Gasoline  
 Tank Size: 1000  
 Install Date: 3/13/2000  
 Tank Compliance: Yes  
**Tank Status: In-use**  
 Overfill: Yes  
 Tank Status Date: 3/13/2000  
 Compliance Monitoring?: Yes  
 Overfill Protection: Yes  
 Spill Containment: Yes  
 Tank Wellhead Protection: Not reported

TANK MONITOR DATA:  
 Monitor Tank / Pipe: Pipe  
 Monitor Type: Interstitial  
 Monitor Tank / Pipe: Tank  
 Monitor Type: In-tank(automatic)monitoring  
 Monitor Tank / Pipe: Tank  
 Monitor Type: Interstitial

TANK DETAIL:  
 Tankpipe Tank / Pipe: Pipe  
 Tankpipe Construction Type: Fiberglass-reinforced plastic  
 Tankpipe Tank / Pipe: Tank  
 Tankpipe Construction Type: Fiberglass-reinforced plastic

J39  
 ESE  
 1/8-1/4  
 762 ft.

**PATERSON FIRE DEAPRTMENT  
 850 MADISON AVE  
 PATERSON, NJ 07501**

**FINDS 1006809615  
 RCRA-NonGen NJN008012619**

**Site 2 of 4 in cluster J**

Relative:  
 Lower

FINDS:  
 Other Pertinent Environmental Activity Identified at Site

Actual:  
 110 ft.

RCRAInfo is a national information system that supports the Resource Conservation and Recovery Act (RCRA) program through the tracking of events and activities related to facilities that generate, transport, and treat, store, or dispose of hazardous waste. RCRAInfo allows RCRA program staff to track the notification, permit, compliance, and corrective action activities required under RCRA.

Map ID  
Direction  
Distance  
Distance (ft.)  
Elevation    Site

MAP FINDINGS

Database(s)    EDR ID Number  
EPA ID Number

**PATERSON FIRE DEAPRTMENT (Continued)**

**1006809615**

ICIS (Integrated Compliance Information System) is the Integrated Compliance Information System and provides a database that, when complete, will contain integrated Enforcement and Compliance information across most of EPA's programs. The vision for ICIS is to replace EPA's independent databases that contain Enforcement data with a single repository for that information. Currently, ICIS contains all Federal Administrative and Judicial enforcement actions. This information is maintained in ICIS by EPA in the Regional offices and its Headquarters. A future release of ICIS will replace the Permit Compliance System (PCS) which supports the NPDES and will integrate that information with Federal actions already in the system. ICIS also has the capability to track other activities occurring in the Region that support Compliance and Enforcement programs. These include; Incident Tracking, Compliance Assistance, and Compliance Monitoring.

**RCRA-NonGen:**

Date form received by agency: 01/01/2006  
Facility name: PATERSON FIRE DEAPRTMENT  
Facility address: 850 MADISON AVE  
PATERSON, NJ 07501  
EPA ID: NJN008012619  
Mailing address: MADISON AVE  
PATERSON, NJ 07501  
Contact: -  
Contact address: MADISON AVE  
PATERSON, NJ 07501  
Contact country: US  
Contact telephone: Not reported  
Contact email: Not reported  
EPA Region: 02  
Land type: Municipal  
Classification: Non-Generator  
Description: Handler: Non-Generators do not presently generate hazardous waste

**Owner/Operator Summary:**

Owner/operator name: PATERSON FIRE DEPARTMENT  
Owner/operator address: MADISON AVE  
PATERSON, NJ 07501  
Owner/operator country: US  
Owner/operator telephone: (973) 321-1400  
Legal status: Municipal  
Owner/Operator Type: Operator  
Owner/Op start date: 12/31/1979  
Owner/Op end date: Not reported

Owner/operator name: PATERSON FIRE DEPARTMENT  
Owner/operator address: MADISON AVE  
PATERSON, NJ 07501  
Owner/operator country: US  
Owner/operator telephone: (973) 321-1400  
Legal status: Municipal  
Owner/Operator Type: Owner  
Owner/Op start date: 12/31/1979  
Owner/Op end date: Not reported

Map ID  
 Direction  
 Distance  
 Distance (ft.)  
 Elevation Site

MAP FINDINGS

Database(s) EDR ID Number  
 EPA ID Number

**PATERSON FIRE DEAPRTMENT (Continued)**

**1006809615**

Handler Activities Summary:

U.S. importer of hazardous waste: No  
 Mixed waste (haz. and radioactive): No  
 Recycler of hazardous waste: No  
 Transporter of hazardous waste: No  
 Treater, storer or disposer of HW: No  
 Underground injection activity: No  
 On-site burner exemption: No  
 Furnace exemption: No  
 Used oil fuel burner: No  
 Used oil processor: No  
 User oil refiner: No  
 Used oil fuel marketer to burner: No  
 Used oil Specification marketer: No  
 Used oil transfer facility: No  
 Used oil transporter: No  
 Off-site waste receiver: Commercial status unknown

Violation Status: No violations found

Evaluation Action Summary:

Evaluation date: 03/12/2003  
 Evaluation: COMPLIANCE EVALUATION INSPECTION ON-SITE  
 Area of violation: Not reported  
 Date achieved compliance: Not reported  
 Evaluation lead agency: EPA

**J40  
 SE  
 1/8-1/4  
 785 ft.**

**857 MADISON AVENUE  
 857 MADISON AVE  
 PATERSON CITY, NJ 07501**

**SHWS 1007007371  
 N/A**

**Site 3 of 4 in cluster J**

**Relative:  
 Lower**

SHWS:

**Actual:  
 109 ft.**

**Case Status: Active**  
 Status Date: 10/23/02  
 Case ID: 165958  
 Contact: Bureau of Field Operations - Northern  
 Sub Section Label: A: Sites with On-Site Sources of Contamination  
 Site Municipality: 1608  
 Remedial Level Code: Remediation does not require a formal design. The source of the contamination is known or has been identified. There is a potential for ground water contamination.  
 Classification exception area dt: None  
 Classification exception area dt: Not reported  
 Deed Notice Status: None  
 Deed Notice Date: Not reported  
 Engineering Control Status: None  
 Engineering Control Date: Not reported  
 National Priorities List Status: Not reported  
 National Priorities List Date: Not reported  
 X Coordinate: 587209  
 Y Coordinate: 757108  
 Coordinate System: NJ State Plane (NAD83) - USFEET

Map ID  
 Direction  
 Distance  
 Distance (ft.)  
 Elevation

MAP FINDINGS

Site

Database(s)

EDR ID Number  
 EPA ID Number

**J41**  
**SE**  
**1/8-1/4**  
**785 ft.**

**857 MADISON AVENUE**  
**857 MADISON AVE**  
**PATERSON, NJ**

**NJ Release**  
**VCP**

**S106210154**  
**N/A**

**Site 4 of 4 in cluster J**

**Relative:**  
**Lower**

NJ Release:

**Actual:**  
**109 ft.**

Facility ID:	35518	Case Number:	02-10-02-1111-04
Date Received:	10/2/2002 0:00:00	Nature of Incident:	Not reported
Operator:	Not reported	Incident Location:	RESIDENCE
Incident Type:	Soil Contamination	Other Location:	Not reported
Location:	Residential		
Contact Name:	Not reported		
Caller Name:	Not reported		
Caller Title:	Not reported		
Caller Address:	Not reported		
Caller City,St,Zip:	Not reported		
Caller Telephone:	Not reported		
Facility Type:	Not reported	Incident Time:	Not reported
Facility Phone:	Not reported		
Incident Date:	8/3/2002 0:00:00	Substance Identity:	Not reported
Substance(s):	Not reported	A310 Letter:	Not reported
Substance Type:	Not reported	Hazrds Material:	Not reported
CAS Number:	Not reported	Ref. Code:	Not reported
TCPA Chemical:	Not reported	Contained:	Not reported
COMU:	Not reported	Release VE:	Not reported
Amnt Released:	Not reported		
Release Type:	Not reported	Facility Evacuation:	No
Injuries:	No	Firemen at Scene:	No
Public Exposure:	No	Receiving Water:	Not reported
Police at Scene:	No		
Contamination of:	Not reported	NJ Spill Time:	Not reported
Status at Spill:	Not reported	NJ Spill Title:	Not reported
NJ Spill Date:	Not reported		
NJ Spill Name:	Not reported	Other Time:	Not reported
NJ Spill Phone:	Not reported	Other Title:	Not reported
Other Date:	Not reported		
Other Name:	Not reported		
Other Telephone:	Not reported		
Public Evacuation:	No		
Assistance Requested:	Not reported		
Wind Direction/Speed:	Not reported		
Local Municipality Notified:	Not reported		
Local Municipality Name:	Not reported		
Local Municipality Title:	Not reported		
Local Municipality Telephone:	Not reported		
Local Municipality Date:	Not reported		
Local Municipality Time:	Not reported		
Incident Description:	Not reported		
Incident Name:	Not reported		
Incident Referred To:	Not reported		
Incident Region:	Not reported		
Incident Telephone:	Not reported		
Incident Date:	Not reported		
Incident time:	Not reported		
Incident ITM:	Not reported		
Date A310 Letter Printed:	Not reported		
Date Local Authority Was Notified:	Not reported		
Date Updated:	Not reported		

Map ID  
Direction  
Distance  
Distance (ft.)  
Elevation    Site

MAP FINDINGS

Database(s)    EDR ID Number  
EPA ID Number

**857 MADISON AVENUE (Continued)**

**S106210154**

Date Report Faxed to Local Authority: Not reported  
Local Authority Notification Date: Not reported  
Rep Receive Date: 10/2/2002 0:00:00  
Reporter Type: Other  
Reporter Name: REDACTED  
Reporter Title: Not reported  
Reporter Org: TRC  
Reporter Address: Not reported  
Reporter City,St,Zip: Not reported  
Reporter County: Not reported  
Incident Status: Terminated  
Incident Category: Other  
Incident Source: ARTHUR PINCKNEY  
Incident Address: 857 MADISON AVE  
Incident Address 2: Not reported  
Incident City,St,Zip: Paterson City, NJ 7501  
Incident County: Passaic  
DEP Requested: No  
Confidential: Not reported  
Notify Type: Not reported  
Road Closed: No  
Direction: Not reported  
Responsible Party: Not reported  
Responsible Party Name: Not reported  
Responsible Party Contact: Not reported  
Responsible Party Title: Not reported  
Responsible Party Phone: Not reported  
Responsible Party Street: Not reported  
Responsible Party County: Not reported  
Responsible Party City,St,Zip: Not reported  
Memo. Of Understanding: Not reported  
Drill/trng Exercise: Not reported  
Hazardous: Not reported  
Status: Not reported  
Comments: Not reported

VCP:

Incident Number: 02-10-02-1111-04  
Facility Contact: Not reported  
MOA Execution Date: 10/23/2002  
Type Of Vcp File: HISTORICAL  
Pi Number: Not reported  
Case Type(Case Type): Not reported  
Case Contact: Department Not reported  
Case Contact Name: Not reported  
Case Contact: Organization Not reported  
Case Contact: Address: Line1 Not reported  
Case Contact: Address: Line2 Not reported  
Case Contact: Address: Line3 Not reported  
Case Contact City,St,Zip: Not reported



MAP FINDINGS

Map ID  
 Direction  
 Distance  
 Distance (ft.)  
 Elevation

Site

Database(s)

EDR ID Number  
 EPA ID Number

<b>42</b>	<b>NICKAS ARTHUR</b>	<b>EDR Historical Cleaners</b>	<b>1009206939</b>
<b>WNW</b>	<b>395 MARKET</b>		<b>N/A</b>
<b>1/8-1/4</b>	<b>PATERSON, NJ</b>		
<b>795 ft.</b>			

**Relative:** EDR Historical Cleaners:  
**Lower** Name: NICKAS ARTHUR  
 Year: 1962  
**Actual:** Type: LAUNDRIES  
**115 ft.**

<b>K43</b>	<b>MADISON AVE FIRE HOUSE</b>	<b>UST</b>	<b>U003564673</b>
<b>SE</b>	<b>860 MADISON AVE</b>		<b>N/A</b>
<b>1/8-1/4</b>	<b>PATERSON CITY, NJ 07505</b>		
<b>811 ft.</b>			

**Site 1 of 2 in cluster K**

**Relative:** UST:  
**Lower** Facility ID: 023458  
 Owner Name: Not Identified Not Identified  
 Organization: Not Identified  
 Contact Type(UST Reg): Facility Operator  
 Contact Address (UST Reg): Not reported  
 Contact Address 2 (UST Reg): Not reported  
 Contact City,St,Zip (UST Reg): Not reported  
 Owner Name: CONWAY MANGULLO  
 Organization: CITY OF PATERSON MUN COMPLEX FAC & DEV  
 Contact Type(UST Reg): Tank Owner  
 Contact Address (UST Reg): MUNICIPAL COMPLEX  
 Contact Address 2 (UST Reg): 111 BROADWAY  
 Contact City,St,Zip (UST Reg): Paterson, NJ 07505

Tank Id: TANK-1  
 Tank Number: E1  
 Tank Contents: Heating Oil (No. 2)  
 Tank Size: 550  
 Install Date: 1/1/1979  
 Tank Compliance: No  
**Tank Status: Removed**  
 Overfill: No  
 Tank Status Date: 2/21/1999  
 Compliance Monitoring?: No  
 Overfill Protection: No  
 Spill Containment: No  
 Tank Wellhead Protection: Not reported

**TANK MONITOR DATA:**  
 Monitor Tank / Pipe: Pipe  
 Monitor Type: None  
 Monitor Tank / Pipe: Tank  
 Monitor Type: None

**TANK DETAIL:**  
 Tankpipe Tank / Pipe: Pipe  
 Tankpipe Construction Type: Cathodically protected steel  
 Tankpipe Tank / Pipe: Tank  
 Tankpipe Construction Type: Fiberglass-coated steel

MAP FINDINGS

Map ID  
 Direction  
 Distance  
 Distance (ft.)  
 Elevation

Site

Database(s)

EDR ID Number  
 EPA ID Number

**K44**      **MADISON AVENUE FIREHOUSE**  
**SE**        **860 MADISON AVENUE**  
**1/8-1/4**    **CITY OF PATERSON, NJ**  
**811 ft.**

**HIST LUST**    **S104386646**  
                          **N/A**

**Site 2 of 2 in cluster K**

**Relative:**  
**Lower**

LUST HIST:

Case ID:                    00-03-29-0945-09  
 Lead Program Assigned: Bureau of Field Operations - Initial Notice Section  
**Facility Status:        Case Awaiting Assignment**  
 UST ID:                    0234588  
 TMS Number:            N99-0423  
 Remedial Level:        Not reported  
 Case Manager:         Not reported  
 Facility Phone:         Not reported  
 No Further Action:    Not reported  
 RAW Approved:        Not reported  
 CEA:                      Not reported  
 Date CEA Lifted:       Not reported  
 Dead Notice:            Not reported

**Actual:**  
**108 ft.**

**45**         **SUPER VALUE PENNA AUTO**  
**NW**        **110 PARK AVE**  
**1/8-1/4**    **PATERSON, NJ 07509**  
**837 ft.**

**FINDS**    **1004753953**  
**RCRA-NonGen**    **NJU005000948**

**Relative:**  
**Lower**

**FINDS:**  
 Other Pertinent Environmental Activity Identified at Site

**Actual:**  
**115 ft.**

RCRAInfo is a national information system that supports the Resource Conservation and Recovery Act (RCRA) program through the tracking of events and activities related to facilities that generate, transport, and treat, store, or dispose of hazardous waste. RCRAInfo allows RCRA program staff to track the notification, permit, compliance, and corrective action activities required under RCRA.

ICIS (Integrated Compliance Information System) is the Integrated Compliance Information System and provides a database that, when complete, will contain integrated Enforcement and Compliance information across most of EPA's programs. The vision for ICIS is to replace EPA's independent databases that contain Enforcement data with a single repository for that information. Currently, ICIS contains all Federal Administrative and Judicial enforcement actions. This information is maintained in ICIS by EPA in the Regional offices and its Headquarters. A future release of ICIS will replace the Permit Compliance System (PCS) which supports the NPDES and will integrate that information with Federal actions already in the system. ICIS also has the capability to track other activities occurring in the Region that support Compliance and Enforcement programs. These include; Incident Tracking, Compliance Assistance, and Compliance Monitoring.

RCRA-NonGen:

Date form received by agency: 01/01/2006  
 Facility name:            SUPER VALUE PENNA AUTO  
 Facility address:        110 PARK AVE  
                                   PATERSON, NJ 07509  
 EPA ID:                    NJU005000948  
 Mailing address:        S MAIN ST

Map ID  
 Direction  
 Distance  
 Distance (ft.)  
 Elevation Site

MAP FINDINGS

Database(s) EDR ID Number  
 EPA ID Number

**SUPER VALUE PENNA AUTO (Continued)**

**1004753953**

SPRING VALLEY, NJ 10977  
 Contact: -  
 Contact address: S MAIN ST  
 SPRING VALLEY, NJ 10977  
 Contact country: US  
 Contact telephone: Not reported  
 Contact email: Not reported  
 EPA Region: 02  
 Classification: Non-Generator  
 Description: Handler: Non-Generators do not presently generate hazardous waste

Owner/Operator Summary:  
 Owner/operator name: NON REGULATED  
 Owner/operator address: NOT REQUIRED  
 NOT REQUIRED, NY 99999  
 Owner/operator country: Not reported  
 Owner/operator telephone: (914) 555-1212  
 Legal status: Private  
 Owner/Operator Type: Owner  
 Owner/Op start date: Not reported  
 Owner/Op end date: Not reported

Handler Activities Summary:  
 U.S. importer of hazardous waste: Unknown  
 Mixed waste (haz. and radioactive): Unknown  
 Recycler of hazardous waste: No  
 Transporter of hazardous waste: No  
 Treater, storer or disposer of HW: No  
 Underground injection activity: No  
 On-site burner exemption: Unknown  
 Furnace exemption: Unknown  
 Used oil fuel burner: No  
 Used oil processor: No  
 User oil refiner: No  
 Used oil fuel marketer to burner: No  
 Used oil Specification marketer: No  
 Used oil transfer facility: No  
 Used oil transporter: No  
 Off-site waste receiver: Commercial status unknown

Violation Status: No violations found

**46  
 NW  
 1/8-1/4  
 861 ft.**

**AUTO REPAIR SHOP THE  
 156 16TH AVE  
 PATERSON, NJ**

**EDR Historical Auto Stations 1009109289  
 N/A**

**Relative:  
 Lower**

EDR Historical Auto Stations:  
 Name: AUTO REPAIR SHOP THE  
 Year: 1927  
 Type: AUTOMOBILE REPAIRING AND SERVICE STATIONS

**Actual:  
 113 ft.**

Name: AUTO REPAIR SHOP THE  
 Year: 1932  
 Type: AUTOMOBILE REPAIRING

Map ID  
 Direction  
 Distance  
 Distance (ft.)  
 Elevation

MAP FINDINGS

Site

Database(s)

EDR ID Number  
 EPA ID Number

**47**  
**NE**  
**1/8-1/4**  
**861 ft.**

**EL S RADIATOR SERVICE**  
**254 16TH AVE**  
**PATERSON, NJ**

**EDR Historical Auto Stations**

**1009106483**  
**N/A**

**Relative:**  
**Lower**

EDR Historical Auto Stations:

Name: EL S RADIATOR SERVICE  
 Year: 1942

**Actual:**  
**104 ft.**

Type: RADIATOR REPAIRERS AUTOMOBILE

**L48**  
**ESE**  
**1/8-1/4**  
**896 ft.**

**SHELL SERVICE STATION #138474**  
**10 18TH AVE**  
**PATERSON CITY, NJ 07524**

**NJ Spills**  
**UST**

**U000355913**  
**N/A**

**Site 1 of 5 in cluster L**

**Relative:**  
**Lower**

NJ SPILL:

**Actual:**  
**108 ft.**

Facility ID:	76660	Case Number:	03-10-31-1010-00
Notify Type:	Not reported	Date Received:	10/31/2003 0:00:00
Location:	Commercial	Other Location:	Not reported
Incident Date:	10/31/2003 0:00:00	Incident Time:	Not reported
A310 Letter:	Not reported	Ref. Code:	Not reported
COMU:	Not reported	CAS Number:	Not reported
Hazardous:	Not reported	Incident Location:	C AND C SHELL INC SERVICE STATION
Facility Type:	Not reported	Facility Phone:	Not reported
Substance(s):	Not reported	Substance Identity:	Not reported
Substance Type:	Not reported	Hazrds Material:	Not reported
TCPA Chemical:	Not reported	Release VE:	Not reported
Amnt Released:	Not reported	Release Type:	Not reported
Contained:	Not reported		
Incident Desc:	Not reported	NJ Spill Time:	Not reported
Status at Spill:	Not reported	NJ Spill Title:	Not reported
NJ Spill Date:	Not reported		
NJ Spill Name:	Not reported	Other Time:	Not reported
NJ Spill Phone:	Not reported	Other Title:	Not reported
Other Date:	Not reported		
Other Name:	Not reported	Public Exposure:	No
Other Phone:	Not reported	Facility Evacuation:	No
Injuries:	No	Public Evacuation:	No
Road Closed:	No	Firemen at Scene:	No
Receiving Water:	Not reported	Nature of Incident:	Not reported
Police at Scene:	No		
Contamination of:	Not reported		
Wind Direction/Speed:	Not reported		
Assistance Requested:	Not reported		
Memo. Of Understanding:	Not reported		
Drill/trng Exercise:	Not reported		
Operator:	Not reported		
Contact Name:	MEGAN CRUSER		
Caller Name:	Not reported		
Caller Title:	Not reported		
Caller Address:	Not reported		
Caller City,St,Zip:	Not reported		
Caller Phone:	Not reported		
Responsible Party:	Not reported		
Responsible Party Name:	Not reported		
Responsible Party Contact:	Not reported		
Responsible Party Title:	Not reported		
Responsible Party Telephone:	Not reported		
Responsible Party Street:	Not reported		

Map ID  
Direction  
Distance  
Distance (ft.)  
Elevation Site

MAP FINDINGS

Database(s) EDR ID Number  
EPA ID Number

**SHELL SERVICE STATION #138474 (Continued)**

**U000355913**

Responsible Party Municipality: Not reported  
Responsible Party State: Not reported  
Responsible Party Zip: Not reported  
Responsible City,St,Zip: Not reported  
Responsible Party County: Not reported  
Local Municipality: Not reported  
Local Municipality Name: Not reported  
Local Municipality Title: Not reported  
Local Municipality Phone: Not reported  
Local Municipality Date: Not reported  
Local Municipality Time: Not reported  
Incident Name: Not reported  
Incident Referred To: Not reported  
Incident Region: Not reported  
Incident Phone: Not reported  
Incident Date: Not reported  
Date A310 Letter Printed: Not reported  
Date Local Authority Was Notified: Not reported  
Date Update: Not reported  
Date Report Faxed to Local Authority: Not reported  
Local Authority Notification Date: Not reported  
Reporter Name: REDACTED  
Reporter Type: Facility Rep.  
Rep Received Date: 10/31/2003 0:00:00  
Reporter Title: ANALYST  
Reporter Orgzn: MOTIVA ENTERPRISES  
Reporter Address: Not reported  
Reporter City,St,Zip: Not reported  
Reporter County: Not reported  
Incident Type: Spill  
Incident Status: Terminated  
Incident Category: Other  
Incident Source: MOTIVA ENTERPRISES  
Incident Address: 111 STATE ST  
Incident Address 2: Not reported  
Incident City,St,Zip: Woodbridge Twp, NJ 7077  
Incident County: Middlesex  
DEP Requested: No  
Confidential: Not reported  
Spill Comments: Not reported  
Facility Status: Not reported

**UST:**

Facility ID: 004717  
Owner Name: SHARON IRIZARRY  
Organization: MOTIVA ENTERPRISES LLC  
Contact Type(UST Reg): Facility Operator  
Contact Address (UST Reg): 520 ALLENS AVE  
Contact Address 2 (UST Reg): BLDG 2  
Contact City,St,Zip (UST Reg): PROVIDENCE, RI 02905  
Owner Name: CHRIS A JONES  
Organization: MOTIVA ENTERPRISES LLC  
Contact Type(UST Reg): Tank Owner  
Contact Address (UST Reg): 520 ALLENS AVE  
Contact Address 2 (UST Reg): BLDG 2  
Contact City,St,Zip (UST Reg): PROVIDENCE, RI 02905

Map ID  
Direction  
Distance  
Distance (ft.)  
Elevation

MAP FINDINGS

Database(s)  
EDR ID Number  
EPA ID Number

**SHELL SERVICE STATION #138474 (Continued)**

**U000355913**

Tank Id: TANK-1  
Tank Number: E1  
Tank Contents: Unleaded Gasoline  
Tank Size: 8000  
Install Date: 1/1/1984  
Tank Compliance: Yes  
**Tank Status: In-use**  
Overfill: Yes  
Tank Status Date: 1/1/1984  
Compliance Monitoring?: Yes  
Overfill Protection: Yes  
Spill Containment: Yes  
Tank Wellhead Protection: Not reported

TANK MONITOR DATA:  
Monitor Tank / Pipe: Pipe  
Monitor Type: Automatic line leak detector  
Monitor Tank / Pipe: Pipe  
Monitor Type: In-line electronic pressure monitor  
Monitor Tank / Pipe: Tank  
Monitor Type: In-tank(automatic)monitoring

TANK DETAIL:  
Tankpipe Tank / Pipe: Pipe  
Tankpipe Construction Type: Fiberglass-reinforced plastic  
Tankpipe Tank / Pipe: Tank  
Tankpipe Construction Type: Fiberglass-reinforced plastic

Facility ID: 004717  
Tank Id: TANK-2  
Tank Number: E2  
Tank Contents: Unleaded Gasoline  
Tank Size: 8000  
Install Date: 1/1/1984  
Tank Compliance: Yes  
**Tank Status: In-use**  
Overfill: Yes  
Tank Status Date: 1/1/1984  
Compliance Monitoring?: Yes  
Overfill Protection: Yes  
Spill Containment: Yes  
Tank Wellhead Protection: Not reported

TANK MONITOR DATA:  
Monitor Tank / Pipe: Pipe  
Monitor Type: Automatic line leak detector  
Monitor Tank / Pipe: Pipe  
Monitor Type: In-line electronic pressure monitor  
Monitor Tank / Pipe: Tank  
Monitor Type: In-tank(automatic)monitoring

TANK DETAIL:  
Tankpipe Tank / Pipe: Pipe  
Tankpipe Construction Type: Fiberglass-reinforced plastic  
Tankpipe Tank / Pipe: Tank  
Tankpipe Construction Type: Fiberglass-reinforced plastic

Facility ID: 004717  
Tank Id: TANK-3

Map ID  
 Direction  
 Distance  
 Distance (ft.)  
 Elevation

MAP FINDINGS

**SHELL SERVICE STATION #138474 (Continued)**

EDR ID Number  
 EPA ID Number

Database(s)

**U000355913**

Tank Number: E3  
 Tank Contents: Unleaded Gasoline  
 Tank Size: 6000  
 Install Date: 1/1/1984  
 Tank Compliance: Yes  
**Tank Status: In-use**  
 Overfill: Yes  
 Tank Status Date: 1/1/1984  
 Compliance Monitoring?: Yes  
 Overfill Protection: Yes  
 Spill Containment: Yes  
 Tank Wellhead Protection: Not reported

**TANK MONITOR DATA:**

Monitor Tank / Pipe: Pipe  
 Monitor Type: Automatic line leak detector  
 Monitor Tank / Pipe: Pipe  
 Monitor Type: In-line electronic pressure monitor  
 Monitor Tank / Pipe: Tank  
 Monitor Type: In-tank(automatic)monitoring

**TANK DETAIL:**

Tankpipe Tank / Pipe: Pipe  
 Tankpipe Construction Type: Fiberglass-reinforced plastic  
 Tankpipe Tank / Pipe: Tank  
 Tankpipe Construction Type: Fiberglass-reinforced plastic

**L49  
 ESE  
 1/8-1/4  
 896 ft.**

**SHELL OIL CO  
 10 18TH AVE  
 PATERSON, NJ 07513**

**FINDS 1000456892  
 RCRA-NonGen NJD986594364**

**Site 2 of 5 in cluster L**

**Relative:  
 Lower**

**FINDS:**  
 Other Pertinent Environmental Activity Identified at Site

**Actual:  
 108 ft.**

NJ-NJEMS (New Jersey - New Jersey Environmental Management System).  
 The Department of Environmental Protection (NJDEP) manages large databases of environmental information in this integrated system.

RCRAInfo is a national information system that supports the Resource Conservation and Recovery Act (RCRA) program through the tracking of events and activities related to facilities that generate, transport, and treat, store, or dispose of hazardous waste. RCRAInfo allows RCRA program staff to track the notification, permit, compliance, and corrective action activities required under RCRA.

ICIS (Integrated Compliance Information System) is the Integrated Compliance Information System and provides a database that, when complete, will contain integrated Enforcement and Compliance information across most of EPA's programs. The vision for ICIS is to replace EPA's independent databases that contain Enforcement data with a single repository for that information. Currently, ICIS contains all Federal Administrative and Judicial enforcement actions. This information is maintained in ICIS by EPA in the Regional offices and its Headquarters. A future release of ICIS will replace the Permit Compliance System (PCS) which supports the NPDES and will integrate that information with Federal actions already in the system. ICIS also has the capability to track other activities occurring in the Region

Map ID  
Direction  
Distance  
Distance (ft.)  
Elevation    Site

MAP FINDINGS

Database(s)    EDR ID Number  
EPA ID Number

**SHELL OIL CO (Continued)**

**1000456892**

that support Compliance and Enforcement programs. These include;  
Incident Tracking, Compliance Assistance, and Compliance Monitoring.

**RCRA-NonGen:**

Date form received by agency: 01/01/2006  
Facility name: SHELL OIL CO  
Facility address: 10 18TH AVE  
PATERSON, NJ 07513  
EPA ID: NJD986594364  
Mailing address: PO BOX 2099  
HOUSTON, NJ 772522099  
Contact: SONDRA - BIENVENU  
Contact address: PO BOX 2099  
HOUSTON, NJ 772522099  
Contact country: US  
Contact telephone: (713) 241-2258  
Contact email: Not reported  
EPA Region: 02  
Classification: Non-Generator  
Description: Handler: Non-Generators do not presently generate hazardous waste

**Owner/Operator Summary:**

Owner/operator name: MOTIVA ENTERPRISES LLC  
Owner/operator address: PO BOX 4540  
HOUSTON, TX 77210  
Owner/operator country: Not reported  
Owner/operator telephone: (713) 241-2258  
Legal status: Private  
Owner/Operator Type: Owner  
Owner/Op start date: Not reported  
Owner/Op end date: Not reported

**Handler Activities Summary:**

U.S. importer of hazardous waste: Unknown  
Mixed waste (haz. and radioactive): Unknown  
Recycler of hazardous waste: No  
Transporter of hazardous waste: No  
Treater, storer or disposer of HW: No  
Underground injection activity: No  
On-site burner exemption: Unknown  
Furnace exemption: Unknown  
Used oil fuel burner: No  
Used oil processor: No  
User oil refiner: No  
Used oil fuel marketer to burner: No  
Used oil Specification marketer: No  
Used oil transfer facility: No  
Used oil transporter: No  
Off-site waste receiver: Commercial status unknown

**Historical Generators:**

Date form received by agency: 11/13/1998  
Facility name: SHELL OIL CO  
Classification: Small Quantity Generator



Map ID  
 Direction  
 Distance  
 Distance (ft.)  
 Elevation

MAP FINDINGS

**SHELL OIL CO (Continued)**

EDR ID Number  
 EPA ID Number

Database(s)

**1000456892**

Hazardous Waste Summary:

Waste code:	D001
Waste name:	IGNITABLE HAZARDOUS WASTES ARE THOSE WASTES WHICH HAVE A FLASHPOINT OF LESS THAN 140 DEGREES FAHRENHEIT AS DETERMINED BY A PENSKY-MARTENS CLOSED CUP FLASH POINT TESTER. ANOTHER METHOD OF DETERMINING THE FLASH POINT OF A WASTE IS TO REVIEW THE MATERIAL SAFETY DATA SHEET, WHICH CAN BE OBTAINED FROM THE MANUFACTURER OR DISTRIBUTOR OF THE MATERIAL. LACQUER THINNER IS AN EXAMPLE OF A COMMONLY USED SOLVENT WHICH WOULD BE CONSIDERED AS IGNITABLE HAZARDOUS WASTE.
Waste code:	D008
Waste name:	LEAD
Waste code:	D018
Waste name:	BENZENE
Waste code:	X001
Waste name:	WASTE OILS
Waste code:	X002
Waste name:	POLYCHLORINATED BIPHENOLS (PCBs)
Violation Status:	No violations found

**L50  
 ESE  
 1/8-1/4  
 898 ft.**

**BONNIN CLEANERS & LAUNDERERS  
 544 MARKET  
 PATERSON, NJ**

**EDR Historical Cleaners 1009209291  
 N/A**

**Site 3 of 5 in cluster L**

**Relative:  
 Lower**

EDR Historical Cleaners:

**Actual:  
 108 ft.**

Name:	SARAFFIAN PETER
Year:	1932
Type:	CLEANERS GARMENTS CURTAINS AND DRAPERIES
Name:	ROUMANA HARRY
Year:	1937
Type:	CLEANERS GARMENTS CURTAINS AND DRAPERIES
Name:	LAWLER S LAUNDRY
Year:	1952
Type:	CLEANERS AND DYERS
Name:	BONNIN CLEANERS & LAUNDERERS
Year:	1958
Type:	CLEANERS AND DYERS

MAP FINDINGS

Map ID  
 Direction  
 Distance  
 Distance (ft.)  
 Elevation

Site

Database(s)

EDR ID Number  
 EPA ID Number

**L51**      **RED S SHELL SERVICE STATION**      **EDR Historical Auto Stations**      **1009107562**  
**ESE**      **10 18TH AVE**           **N/A**  
**1/8-1/4**      **PATERSON, NJ**

**903 ft.**

**Site 4 of 5 in cluster L**

**Relative:**      EDR Historical Auto Stations:  
**Lower**

    Name:              SHELL EASTERN PETROLEUM  
 Actual:      Year:                  1937  
**108 ft.**      Type:                GASOLINE AND OIL SERVICE STATIONS

    Name:              RITCHIE WILLIAM A  
 Year:                1947  
 Type:                GASOLINE AND OIL SERVICE STATIONS

    Name:              CHET S SHELL SERVICE STATION  
 Year:                1958  
 Type:                GASOLINE STATIONS

    Name:              RED S SHELL SERVICE STATION  
 Year:                1962  
 Type:                GASOLINE STATIONS

**L52**      **SHELL SERVICE STATION PAT. CITY**      **BROWNFIELDS**      **S108656303**  
**ESE**      **10-18 18TH AVE.**           **N/A**  
**1/8-1/4**      **PATERSON, NJ 07503**

**903 ft.**

**Site 5 of 5 in cluster L**

**Relative:**      NJ BROWNFIELD:  
**Lower**

    Price:              Negotiable  
 Actual:      Assessed Value:    Not reported  
**108 ft.**      Owner Name:        \*\*  
 Contact Name:      YesseniaTorrez  
 Contact Company:   City of paterson Dept. of Community Development Ext 2278  
 Contact Phone:     973-321-1212  
 Value:                Not reported  
 Owner Company:    Motiva Enterprises  
 Owner Telephone:   Not reported  
 Planning Area:     Planning Area 1  
 Property Size:      .25 - 1  
 Description:        This property is in a great location near the Interstate 80 and the Paterson Train Station. This property has great potential for future reuses.

**53**      **MILLER HAROLD E**      **EDR Historical Auto Stations**      **1009106332**  
**North**      **153 PEARL**           **N/A**  
**1/8-1/4**      **PATERSON, NJ**

**908 ft.**

**Relative:**      EDR Historical Auto Stations:  
**Lower**

    Name:              MILLER HAROLD E  
 Actual:      Year:                  1922  
**111 ft.**      Type:                AUTOMOBILE REPAIRERS

    Name:              MILLER HAROLD E  
 Year:                1927  
 Type:                AUTOMOBILE REPAIRING AND SERVICE STATIONS

Map ID  
 Direction  
 Distance  
 Distance (ft.)  
 Elevation

MAP FINDINGS

Site

Database(s)

EDR ID Number  
 EPA ID Number

**54**      **LA GRECA AUTO REPAIR**      **EDR Historical Auto Stations**      **1009106473**  
**NW**      **146 16TH AVE**           **N/A**  
**1/8-1/4**      **PATERSON, NJ**

**Relative:**      EDR Historical Auto Stations:  
**Lower**      Name:      AUTO SHOP THE  
                  Year:      1922  
**Actual:**      Type:      AUTOMOBILE REPAIRERS  
**106 ft.**

                 Name:      LA GRECA AUTO REPAIR  
                  Year:      1927  
                  Type:      AUTOMOBILE REPAIRING AND SERVICE STATIONS

                 Name:      LA GRECA AUTO REPAIR  
                  Year:      1932  
                  Type:      AUTOMOBILE REPAIRING

**M55**      **DE LONG JOSEPH & SON**      **EDR Historical Cleaners**      **1009207275**  
**NNE**      **697 E 18TH**           **N/A**  
**1/8-1/4**      **PATERSON, NJ**

**Site 1 of 3 in cluster M**

**Relative:**      EDR Historical Cleaners:  
**Lower**      Name:      DELONG JOSEPH & SON  
                  Year:      1922  
**Actual:**      Type:      CARPET CLEANERS AND LAYERS  
**105 ft.**

                 Name:      DE LONG JOSEPH & SON  
                  Year:      1927  
                  Type:      CARPET CLEANING WORKS

**56**      **ST JOSEPH ELEMENTARY SCHOOL**      **UST**      **U000368734**  
**WNW**      **279 CARROLL ST**           **N/A**  
**1/8-1/4**      **PATERSON CITY, NJ 07501**

**Relative:**      UST:  
**Lower**      Facility ID:      027088  
                  Owner Name:      Not Identified Not Identified  
**Actual:**      Organization:      Not Identified  
**113 ft.**      Contact Type(UST Reg):      Facility Operator  
                  Contact Address (UST Reg):      Not reported  
                  Contact Address 2 (UST Reg):      Not reported  
                  Contact City,St,Zip (UST Reg):      Not reported  
                  Owner Name:      JOAN O'MALLEY  
                  Organization:      DIOCESE OF PATERSON  
                  Contact Type(UST Reg):      Tank Owner  
                  Contact Address (UST Reg):      777 VALLY RD  
                  Contact Address 2 (UST Reg):      Not reported  
                  Contact City,St,Zip (UST Reg):      Clifton, NJ 07013

                 Tank Id:      TANK-1  
                  Tank Number:      E1  
                  Tank Contents:      Heating Oil (No. 2)  
                  Tank Size:      3000  
                  Install Date:      1/1/1944

Map ID  
 Direction  
 Distance  
 Distance (ft.)  
 Elevation Site

MAP FINDINGS

Database(s) EDR ID Number  
 EPA ID Number

**ST JOSEPH ELEMENTARY SCHOOL (Continued)**

**U000368734**

Tank Compliance: No  
**Tank Status: In-use**  
 Overfill: No  
 Tank Status Date: 1/1/1944  
 Compliance Monitoring?: No  
 Overfill Protection: No  
 Spill Containment: No  
 Tank Wellhead Protection: Not reported

TANK MONITOR DATA:  
 Monitor Tank / Pipe: Pipe  
 Monitor Type: None  
 Monitor Tank / Pipe: Tank  
 Monitor Type: None

TANK DETAIL:  
 Tankpipe Tank / Pipe: Pipe  
 Tankpipe Construction Type: CONVERSION (NON-NULLABLE)  
 Tankpipe Tank / Pipe: Tank  
 Tankpipe Construction Type: Cathodically protected steel

**M57  
 NNE  
 1/8-1/4  
 993 ft.**

**DE LONG JOSEPH & SON  
 695-701 E 18TH  
 PATERSON, NJ**

**EDR Historical Cleaners 1009208668  
 N/A**

**Site 2 of 3 in cluster M**

**Relative:  
 Lower**

EDR Historical Cleaners:  
 Name: DE LONG JOSEPH & SON  
 Year: 1932  
 Type: CARPET CLEANERS AND LAYERS

Name: DE LONG JOSEPH & SON  
 Year: 1937  
 Type: CARPET AND RUG CLEANERS AND LAYERS

Name: DE LONG JOSEPH & SON  
 Year: 1942  
 Type: CARPET AND RUG CLEANERS AND LAYERS

Name: DELONG JOSEPH SON  
 Year: 1947  
 Type: CARPET AND RUG CLEANERS AND LAYERS

Name: DE LONG JOSEPH & SON  
 Year: 1952  
 Type: CARPET AND RUG CLEANERS AND LAYERS

Name: DE LONG JOSEPH & SON  
 Year: 1962  
 Type: CARPET AND RUG CLEANERS

**Actual:  
 104 ft.**

MAP FINDINGS

Map ID  
 Direction  
 Distance  
 Distance (ft.)  
 Elevation

Site

Database(s)

EDR ID Number  
 EPA ID Number

**N58**      **CARROLL CITY SELF SERVICE LAUNDRY**      **EDR Historical Cleaners**      **1009209466**  
**WNW**      **264 CARROLL**                **N/A**  
**1/8-1/4**      **PATERSON, NJ**

**Site 1 of 4 in cluster N**

**Relative:**      EDR Historical Cleaners:  
**Lower**           Name:      CARROLL CITY SELF SERVICE LAUNDRY  
                       Year:      1958  
**Actual:**      Type:      LAUNDRIES SELF SERVE  
**112 ft.**

**N59**      **CITY SELF SERVICE LAUNDRY**      **EDR Historical Cleaners**      **1009209127**  
**WNW**      **264 CARROLL ST**                **N/A**  
**1/8-1/4**      **PATERSON, NJ**

**Site 2 of 4 in cluster N**

**Relative:**      EDR Historical Cleaners:  
**Lower**           Name:      CITY SELF SERVICE LAUNDRY  
                       Year:      1962  
**Actual:**      Type:      LAUNDRIES SELF SERVE  
**112 ft.**

**N60**      **HABBEN ADRIAN**      **EDR Historical Cleaners**      **1009208576**  
**WNW**      **262 CARROLL**                **N/A**  
**1/8-1/4**      **PATERSON, NJ**

**Site 3 of 4 in cluster N**

**Relative:**      EDR Historical Cleaners:  
**Lower**           Name:      HEENE BROS  
                       Year:      1932  
**Actual:**      Type:      CARPET CLEANERS AND LAYERS  
**112 ft.**

Name:      HABBEN ADRIAN  
 Year:      1952  
 Type:      LAUNDRIES

**O61**      **DOVER LABS INCORPORATED**      **NJ Release**      **1003050354**  
**SSW**      **182 CEDAR ST**      **VCP**      **N/A**  
**1/8-1/4**      **PATERSON, NJ**

**Site 1 of 7 in cluster O**

**Relative:**      NJ Release:  
**Lower**           Facility ID:      97284      Case Number:      04-05-13-1124-02  
                       Date Received:      5/13/2004 0:00:00      Nature of Incident:      Not reported  
**Actual:**      Operator:      Not reported  
**98 ft.**      Incident Type:      Sloppy Housekeeping      Incident Location:      FORMER DOVER LAB INC  
                       Location:      Commercial      Other Location:      Not reported  
                       Contact Name:      LAWRENCE BADAMI  
                       Caller Name:      Not reported  
                       Caller Title:      Not reported  
                       Caller Address:      Not reported  
                       Caller City,St,Zip:      Not reported  
                       Caller Telephone:      Not reported  
                       Facility Type:      Not reported  
                       Facility Phone:      Not reported

Map ID  
Direction  
Distance  
Distance (ft.)  
Elevation Site

MAP FINDINGS

Database(s) EDR ID Number  
EPA ID Number

DOVER LABS INCORPORATED (Continued)

1003050354

Incident Date:	5/13/2004 0:00:00	Incident Time:	Not reported
Substance(s):	Not reported	Substance Identity:	Not reported
Substance Type:	Not reported	A310 Letter:	Not reported
CAS Number:	Not reported	Hazrds Material:	Not reported
TCPA Chemical:	Not reported	Ref. Code:	Not reported
COMU:	Not reported	Contained:	Not reported
Amnt Released:	Not reported	Release VE:	Not reported
Release Type:	Not reported	Facility Evacuation:	No
Injuries:	No	Firemen at Scene:	No
Public Exposure:	No	Receiving Water:	Not reported
Police at Scene:	No	NJ Spill Time:	Not reported
Contamination of:	Not reported	NJ Spill Title:	Not reported
Status at Spill:	Not reported	Other Time:	Not reported
NJ Spill Date:	Not reported	Other Title:	Not reported
NJ Spill Name:	Not reported		
NJ Spill Phone:	Not reported		
Other Date:	Not reported		
Other Name:	Not reported		
Other Telephone:	Not reported		
Public Evacuation:	No		
Assistance Requested:	Not reported		
Wind Direction/Speed:	Not reported		
Local Municipality Notified:	Not reported		
Local Municipality Name:	Not reported		
Local Municipality Title:	Not reported		
Local Municipality Telephone:	Not reported		
Local Municipality Date:	Not reported		
Local Municipality Time:	Not reported		
Incident Description:	Not reported		
Incident Name:	Not reported		
Incident Referred To:	Not reported		
Incident Region:	Not reported		
Incident Telephone:	Not reported		
Incident Date:	Not reported		
Incident time:	Not reported		
Incident ITM:	Not reported		
Date A310 Letter Printed:	Not reported		
Date Local Authority Was Notified:	Not reported		
Date Updated:	Not reported		
Date Report Faxed to Local Authority:	Not reported		
Local Authority Notification Date:	Not reported		
Rep Receive Date:	5/13/2004 0:00:00		
Reporter Type:	Other		
Reporter Name:	REDACTED		
Reporter Title:	Not reported		
Reporter Org:	J & J ASSOC		
Reporter Address:	Not reported		
Reporter City,St,Zip:	Not reported		
Reporter County:	Not reported		
Incident Status:	Continuous		
Incident Category:	Other		
Incident Source:	DOVER LABS INC		
Incident Address:	Not reported		
Incident Address 2:	Not reported		
Incident City,St,Zip:	Not reported		
Incident County:	Not reported		
DEP Requested:	Yes		

Map ID  
 Direction  
 Distance  
 Distance (ft.)  
 Elevation    Site

MAP FINDINGS

Database(s)    EDR ID Number  
 EPA ID Number

**DOVER LABS INCORPORATED (Continued)**

**1003050354**

Confidential:                    Not reported  
 Notify Type:                    Not reported  
 Road Closed:                    No  
 Direction:                        Not reported  
 Responsible Party:                Not reported  
 Responsible Party Name:        Not reported  
 Responsible Party Contact:     Not reported  
 Responsible Party Title:        Not reported  
 Responsible Party Phone:        Not reported  
 Responsible Party Street:        Not reported  
 Responsible Party County:        Not reported  
 Responsible Party City,St,Zip:    Not reported  
 Memo. Of Understanding:        Not reported  
 Drill/trng Exercise:            Not reported  
 Hazardous:                        Not reported  
 Status:                            Not reported  
 Comments:                        Not reported

VCP:

Incident Number:                99-04-29-0030-32  
 Facility Contact:                Dover Labs Incorporated  
 MOA Execution Date:            5/7/1999  
 Type Of Vcp File:                HISTORICAL  
 Pi Number:                        Not reported  
 Case Type(Case Type):        Not reported  
 Case Contact: Department      Not reported  
 Case Contact Name:            Not reported  
 Case Contact: Organization    Not reported  
 Case Contact: Address: Line1    Not reported  
 Case Contact: Address: Line2    Not reported  
 Case Contact: Address: Line3    Not reported  
 Case Contact City,St,Zip:      Not reported

**O62**  
**SSW**  
**1/8-1/4**  
**1019 ft.**

**CRONELL CHEMICAL CORP**  
**182 CEDAR ST**  
**PATERSON, NJ 07501**

**RCRA-NonGen    1006809611**  
**NJN008011355**

**Site 2 of 7 in cluster O**

**Relative:**  
**Lower**

RCRA-NonGen:  
 Date form received by agency: 01/01/2006  
 Facility name:                    CRONELL CHEMICAL CORP  
 Facility address:                182 CEDAR ST  
     PATERSON, NJ 07501  
 EPA ID:                            NJN008011355  
 Mailing address:                CEDAR ST  
     PATERSON, NJ 07501  
 Contact:                            -  
 Contact address:                CEDAR ST  
     PATERSON, NJ 07501  
 Contact country:                US  
 Contact telephone:              Not reported  
 Contact email:                    Not reported  
 EPA Region:                        02  
 Classification:                    Non-Generator  
 Description:                        Handler: Non-Generators do not presently generate hazardous waste

**Actual:**  
**98 ft.**

Map ID  
Direction  
Distance  
Distance (ft.)  
Elevation

MAP FINDINGS

**CRONELL CHEMICAL CORP (Continued)**

EDR ID Number  
EPA ID Number

Database(s)

1006809611

Owner/Operator Summary:  
Owner/operator name: CORNELL CHEMICAL CORP  
Owner/operator address: 182 CEDAR ST  
PATERSON, NJ 07501  
Owner/operator country: Not reported  
Owner/operator telephone: (973) 555-1212  
Legal status: Private  
Owner/Operator Type: Owner  
Owner/Op start date: 01/01/0001  
Owner/Op end date: Not reported

Handler Activities Summary:  
U.S. importer of hazardous waste: Unknown  
Mixed waste (haz. and radioactive): Unknown  
Recycler of hazardous waste: No  
Transporter of hazardous waste: No  
Treater, storer or disposer of HW: No  
Underground injection activity: No  
On-site burner exemption: Unknown  
Furnace exemption: Unknown  
Used oil fuel burner: No  
Used oil processor: No  
User oil refiner: No  
Used oil fuel marketer to burner: No  
Used oil Specification marketer: No  
Used oil transfer facility: No  
Used oil transporter: No  
Off-site waste receiver: Commercial status unknown

Violation Status: No violations found

O63  
SSW  
1/8-1/4  
1019 ft.

**DOVER LABORATORIES INC**  
**182 CEDAR ST**  
**PATERSON, NJ 07501**

**RCRA-SQG 1004751850**  
**FINDS NJD981880438**  
**NJ MANIFEST**

**Site 3 of 7 in cluster O**

Relative:  
Lower

RCRA-SQG:  
Date form received by agency: 01/01/2006  
Facility name: DOVER LABORATORIES INC  
Facility address: 182 CEDAR ST  
PATERSON, NJ 075013630  
EPA ID: NJD981880438  
Mailing address: CEDAR ST  
PATERSON, NJ 075013630  
Contact: -  
Contact address: CEDAR ST  
PATERSON, NJ 075013630  
Contact country: US  
Contact telephone: Not reported  
Contact email: Not reported  
EPA Region: 02  
Land type: Private  
Classification: Small Small Quantity Generator  
Description: Handler: generates more than 100 and less than 1000 kg of hazardous waste during any calendar month and accumulates less than 6000 kg of hazardous waste at any time; or generates 100 kg or less of hazardous waste during any calendar month, and accumulates more than 1000 kg of

Actual:  
98 ft.



Map ID  
Direction  
Distance  
Distance (ft.)  
Elevation

MAP FINDINGS

DOVER LABORATORIES INC (Continued)

EDR ID Number  
EPA ID Number

Database(s)

1004751850

hazardous waste at any time

Owner/Operator Summary:

Owner/operator name: UNK  
Owner/operator address: 182 CEDAR ST  
PATERSON, NJ 07501  
Owner/operator country: Not reported  
Owner/operator telephone: (973) 742-5657  
Legal status: Private  
Owner/Operator Type: Owner  
Owner/Op start date: 01/01/0001  
Owner/Op end date: Not reported

Handler Activities Summary:

U.S. importer of hazardous waste: Unknown  
Mixed waste (haz. and radioactive): Unknown  
Recycler of hazardous waste: No  
Transporter of hazardous waste: No  
Treater, storer or disposer of HW: No  
Underground injection activity: No  
On-site burner exemption: Unknown  
Furnace exemption: Unknown  
Used oil fuel burner: No  
Used oil processor: No  
User oil refiner: No  
Used oil fuel marketer to burner: No  
Used oil Specification marketer: No  
Used oil transfer facility: No  
Used oil transporter: No  
Off-site waste receiver: Commercial status unknown

Historical Generators:

Date form received by agency: 03/23/2000  
Facility name: DOVER LABORATORIES INC  
Classification: Not a generator, verified

Hazardous Waste Summary:

Waste code: D001  
Waste name: IGNITABLE HAZARDOUS WASTES ARE THOSE WASTES WHICH HAVE A FLASHPOINT OF LESS THAN 140 DEGREES FAHRENHEIT AS DETERMINED BY A PENSKEY-MARTENS CLOSED CUP FLASH POINT TESTER. ANOTHER METHOD OF DETERMINING THE FLASH POINT OF A WASTE IS TO REVIEW THE MATERIAL SAFETY DATA SHEET, WHICH CAN BE OBTAINED FROM THE MANUFACTURER OR DISTRIBUTOR OF THE MATERIAL. LACQUER THINNER IS AN EXAMPLE OF A COMMONLY USED SOLVENT WHICH WOULD BE CONSIDERED AS IGNITABLE HAZARDOUS WASTE.

Waste code: D001  
Waste name: IGNITABLE HAZARDOUS WASTES ARE THOSE WASTES WHICH HAVE A FLASHPOINT OF LESS THAN 140 DEGREES FAHRENHEIT AS DETERMINED BY A PENSKEY-MARTENS CLOSED CUP FLASH POINT TESTER. ANOTHER METHOD OF DETERMINING THE FLASH POINT OF A WASTE IS TO REVIEW THE MATERIAL SAFETY DATA SHEET, WHICH CAN BE OBTAINED FROM THE MANUFACTURER OR DISTRIBUTOR OF THE MATERIAL. LACQUER THINNER IS AN EXAMPLE OF A COMMONLY USED SOLVENT WHICH WOULD BE CONSIDERED AS IGNITABLE HAZARDOUS WASTE.

Map ID  
Direction  
Distance  
Distance (ft.)  
Elevation Site

MAP FINDINGS

Database(s) EDR ID Number  
EPA ID Number

**DOVER LABORATORIES INC (Continued)**

**1004751850**

Facility Has Received Notices of Violations:

Regulation violated: Not reported  
Area of violation: Generators - General  
Date violation determined: 10/16/2001  
Date achieved compliance: Not reported  
Violation lead agency: State  
Enforcement action: INITIAL 3008(A) COMPLIANCE  
Enforcement action date: 04/16/2002  
Enf. disposition status: Not reported  
Enf. disp. status date: Not reported  
Enforcement lead agency: State  
Proposed penalty amount: 12723.54  
Final penalty amount: Not reported  
Paid penalty amount: Not reported

Regulation violated: Not reported  
Area of violation: LDR - General  
Date violation determined: 10/16/2001  
Date achieved compliance: Not reported  
Violation lead agency: State  
Enforcement action: WRITTEN INFORMAL  
Enforcement action date: 10/16/2001  
Enf. disposition status: Not reported  
Enf. disp. status date: Not reported  
Enforcement lead agency: State  
Proposed penalty amount: Not reported  
Final penalty amount: Not reported  
Paid penalty amount: Not reported

Regulation violated: Not reported  
Area of violation: Generators - General  
Date violation determined: 10/16/2001  
Date achieved compliance: Not reported  
Violation lead agency: State  
Enforcement action: FINAL 3008(A) COMPLIANCE ORDER  
Enforcement action date: 01/05/2004  
Enf. disposition status: Not reported  
Enf. disp. status date: Not reported  
Enforcement lead agency: State  
Proposed penalty amount: Not reported  
Final penalty amount: 12723.54  
Paid penalty amount: 700

Regulation violated: Not reported  
Area of violation: Generators - General  
Date violation determined: 10/16/2001  
Date achieved compliance: Not reported  
Violation lead agency: State  
Enforcement action: WRITTEN INFORMAL  
Enforcement action date: 10/16/2001  
Enf. disposition status: Not reported  
Enf. disp. status date: Not reported  
Enforcement lead agency: State  
Proposed penalty amount: Not reported  
Final penalty amount: Not reported  
Paid penalty amount: Not reported

Map ID  
Direction  
Distance  
Distance (ft.)  
Elevation Site

MAP FINDINGS

Database(s) EDR ID Number  
EPA ID Number

**DOVER LABORATORIES INC (Continued)**

**1004751850**

Regulation violated: Not reported  
Area of violation: LDR - General  
Date violation determined: 10/16/2001  
Date achieved compliance: Not reported  
Violation lead agency: State  
Enforcement action: INITIAL 3008(A) COMPLIANCE  
Enforcement action date: 04/16/2002  
Enf. disposition status: Not reported  
Enf. disp. status date: Not reported  
Enforcement lead agency: State  
Proposed penalty amount: 12723.54  
Final penalty amount: Not reported  
Paid penalty amount: Not reported

Regulation violated: Not reported  
Area of violation: LDR - General  
Date violation determined: 10/16/2001  
Date achieved compliance: Not reported  
Violation lead agency: State  
Enforcement action: FINAL 3008(A) COMPLIANCE ORDER  
Enforcement action date: 01/05/2004  
Enf. disposition status: Not reported  
Enf. disp. status date: Not reported  
Enforcement lead agency: State  
Proposed penalty amount: Not reported  
Final penalty amount: 12723.54  
Paid penalty amount: 700

Evaluation Action Summary:  
Evaluation date: 05/05/2006  
Evaluation: FOCUSED COMPLIANCE INSPECTION  
Area of violation: Not reported  
Date achieved compliance: Not reported  
Evaluation lead agency: State

Evaluation date: 04/13/2004  
Evaluation: CASE DEVELOPMENT INSPECTION  
Area of violation: Not reported  
Date achieved compliance: Not reported  
Evaluation lead agency: State

Evaluation date: 12/05/2003  
Evaluation: COMPLIANCE EVALUATION INSPECTION ON-SITE  
Area of violation: Not reported  
Date achieved compliance: Not reported  
Evaluation lead agency: State

Evaluation date: 07/19/2002  
Evaluation: COMPLIANCE EVALUATION INSPECTION ON-SITE  
Area of violation: Not reported  
Date achieved compliance: Not reported  
Evaluation lead agency: EPA

Evaluation date: 04/18/2002  
Evaluation: NON-FINANCIAL RECORD REVIEW  
Area of violation: Not reported  
Date achieved compliance: Not reported

Map ID  
Direction  
Distance  
Distance (ft.)  
Elevation

MAP FINDINGS

DOVER LABORATORIES INC (Continued)

EDR ID Number  
EPA ID Number

Database(s)

1004751850

Evaluation lead agency: State

Evaluation date: 03/04/2002  
Evaluation: CASE DEVELOPMENT INSPECTION  
Area of violation: Not reported  
Date achieved compliance: Not reported  
Evaluation lead agency: State

Evaluation date: 12/27/2001  
Evaluation: NON-FINANCIAL RECORD REVIEW  
Area of violation: Not reported  
Date achieved compliance: Not reported  
Evaluation lead agency: State

Evaluation date: 10/16/2001  
Evaluation: CASE DEVELOPMENT INSPECTION  
Area of violation: LDR - General  
Date achieved compliance: Not reported  
Evaluation lead agency: State

Evaluation date: 10/16/2001  
Evaluation: CASE DEVELOPMENT INSPECTION  
Area of violation: Generators - General  
Date achieved compliance: Not reported  
Evaluation lead agency: State

Evaluation date: 03/23/2000  
Evaluation: COMPLIANCE EVALUATION INSPECTION ON-SITE  
Area of violation: Not reported  
Date achieved compliance: Not reported  
Evaluation lead agency: EPA

FINDS:

Other Pertinent Environmental Activity Identified at Site

NCDB (National Compliance Data Base) supports implementation of the Federal Insecticide, Fungicide, and Rodenticide Act (FIFRA) and the Toxic Substances Control Act (TSCA). The system tracks inspections in regions and states with cooperative agreements, enforcement actions, and settlements.

NJ-NJEMS (New Jersey - New Jersey Environmental Management System). The Department of Environmental Protection (NJDEP) manages large databases of environmental information in this integrated system.

RCRAInfo is a national information system that supports the Resource Conservation and Recovery Act (RCRA) program through the tracking of events and activities related to facilities that generate, transport, and treat, store, or dispose of hazardous waste. RCRAInfo allows RCRA program staff to track the notification, permit, compliance, and corrective action activities required under RCRA.

ICIS (Integrated Compliance Information System) is the Integrated Compliance Information System and provides a database that, when complete, will contain integrated Enforcement and Compliance information across most of EPA's programs. The vision for ICIS is to replace EPA's independent databases that contain Enforcement data with a single repository for that information. Currently, ICIS contains all

Map ID  
Direction  
Distance  
Distance (ft.)  
Elevation Site

MAP FINDINGS

Database(s) EDR ID Number  
EPA ID Number

DOVER LABORATORIES INC (Continued)

1004751850

Federal Administrative and Judicial enforcement actions. This information is maintained in ICIS by EPA in the Regional offices and its Headquarters. A future release of ICIS will replace the Permit Compliance System (PCS) which supports the NPDES and will integrate that information with Federal actions already in the system. ICIS also has the capability to track other activities occurring in the Region that support Compliance and Enforcement programs. These include; Incident Tracking, Compliance Assistance, and Compliance Monitoring.

NJ MANIFEST:

Manifest Code: NJA5009520  
EPA ID: NJD981880438  
Date Shipped: 20040211  
TSDf EPA ID: NJD002200046  
Transporter EPA ID: NJ0000027193  
Transporter 2 EPA ID: Not reported  
Date Trans1 Transported Waste: 040211  
Date Trans2 Transported Waste: 000000  
Date TSDf Received Waste: 040211  
Transporter 1 Decal: Not reported  
Transporter 2 Decal: Not reported  
Data Entry Number: 03190425  
Reference Manifest Number: Not reported  
Was Load Rejected (Y/N): No  
Reason Load Was Rejected: Not reported  
Waste Code: Not reported  
Manifest Year: Not reported  
Quantity: Not reported  
Unit: Not reported  
Hand Code: Not reported

Manifest Code: NJA5009521  
EPA ID: NJD981880438  
Date Shipped: 20040211  
TSDf EPA ID: NJD002200046  
Transporter EPA ID: NJ0000027193  
Transporter 2 EPA ID: Not reported  
Date Trans1 Transported Waste: 040211  
Date Trans2 Transported Waste: 000000  
Date TSDf Received Waste: 040211  
Transporter 1 Decal: Not reported  
Transporter 2 Decal: Not reported  
Data Entry Number: 03190425  
Reference Manifest Number: Not reported  
Was Load Rejected (Y/N): No  
Reason Load Was Rejected: Not reported  
Waste Code: Not reported  
Manifest Year: Not reported  
Quantity: Not reported  
Unit: Not reported  
Hand Code: Not reported

Map ID  
Direction  
Distance  
Distance (ft.)  
Elevation Site

MAP FINDINGS

Database(s) EDR ID Number  
EPA ID Number

DOVER LABORATORIES INC (Continued)

1004751850

Manifest Code: NJA5005118  
EPA ID: NJD981880438  
Date Shipped: 20040701  
TSDf EPA ID: NJD002200046  
Transporter EPA ID: NJ0000027193  
Transporter 2 EPA ID: Not reported  
Date Trans1 Transported Waste: 040701  
Date Trans2 Transported Waste: 000000  
Date TSDf Received Waste: 040701  
Transporter 1 Decal: Not reported  
Transporter 2 Decal: Not reported  
Data Entry Number: 08040421  
Reference Manifest Number: Not reported  
Was Load Rejected (Y/N): No  
Reason Load Was Rejected: Not reported  
Waste Code: Not reported  
Manifest Year: Not reported  
Quantity: Not reported  
Unit: Not reported  
Hand Code: Not reported

Manifest Code: NJA5005117  
EPA ID: NJD981880438  
Date Shipped: 20040701  
TSDf EPA ID: NJD002200046  
Transporter EPA ID: NJ0000027193  
Transporter 2 EPA ID: Not reported  
Date Trans1 Transported Waste: 040701  
Date Trans2 Transported Waste: 000000  
Date TSDf Received Waste: 040701  
Transporter 1 Decal: Not reported  
Transporter 2 Decal: Not reported  
Data Entry Number: 08040421  
Reference Manifest Number: Not reported  
Was Load Rejected (Y/N): No  
Reason Load Was Rejected: Not reported  
Waste Code: Not reported  
Manifest Year: Not reported  
Quantity: Not reported  
Unit: Not reported  
Hand Code: Not reported

Manifest Code: NJA5005119  
EPA ID: NJD981880438  
Date Shipped: 20040701  
TSDf EPA ID: NJD002200046  
Transporter EPA ID: NJ0000027193  
Transporter 2 EPA ID: Not reported  
Date Trans1 Transported Waste: 040701  
Date Trans2 Transported Waste: 000000  
Date TSDf Received Waste: 040701  
Transporter 1 Decal: Not reported  
Transporter 2 Decal: Not reported

Map ID  
Direction  
Distance  
Distance (ft.)  
Elevation Site

MAP FINDINGS

Database(s) EDR ID Number  
EPA ID Number

**DOVER LABORATORIES INC (Continued)**

**1004751850**

Data Entry Number: 08040421  
Reference Manifest Number: Not reported  
Was Load Rejected (Y/N): No  
Reason Load Was Rejected: Not reported  
Waste Code: Not reported  
Manifest Year: Not reported  
Quantity: Not reported  
Unit: Not reported  
Hand Code: Not reported

Manifest Code: NJA5082776  
EPA ID: NJD981880438  
Date Shipped: 20040728  
TSDf EPA ID: NJD002200046  
Transporter EPA ID: NJ0000027193  
Transporter 2 EPA ID: Not reported  
Date Trans1 Transported Waste: 040728  
Date Trans2 Transported Waste: 000000  
Date TSDf Received Waste: 040728  
Tranporter 1 Decal: Not reported  
Tranporter 2 Decal: Not reported  
Data Entry Number: 08250425  
Reference Manifest Number: Not reported  
Was Load Rejected (Y/N): No  
Reason Load Was Rejected: Not reported  
Waste Code: Not reported  
Manifest Year: Not reported  
Quantity: Not reported  
Unit: Not reported  
Hand Code: Not reported

Manifest Code: NJA5082779  
EPA ID: NJD981880438  
Date Shipped: 20040729  
TSDf EPA ID: NJD002200046  
Transporter EPA ID: NJ0000027193  
Transporter 2 EPA ID: Not reported  
Date Trans1 Transported Waste: 040729  
Date Trans2 Transported Waste: 000000  
Date TSDf Received Waste: 040729  
Tranporter 1 Decal: Not reported  
Tranporter 2 Decal: Not reported  
Data Entry Number: 09010421  
Reference Manifest Number: Not reported  
Was Load Rejected (Y/N): No  
Reason Load Was Rejected: Not reported  
Waste Code: Not reported  
Manifest Year: Not reported  
Quantity: Not reported  
Unit: Not reported  
Hand Code: Not reported

Map ID  
Direction  
Distance  
Distance (ft.)  
Elevation Site

MAP FINDINGS

Database(s) EDR ID Number  
EPA ID Number

DOVER LABORATORIES INC (Continued)

1004751850

Manifest Code: NJA5082780  
EPA ID: NJD981880438  
Date Shipped: 20040729  
TSDf EPA ID: NJD002200046  
Transporter EPA ID: NJ0000027193  
Transporter 2 EPA ID: Not reported  
Date Trans1 Transported Waste: 040729  
Date Trans2 Transported Waste: 000000  
Date TSDf Received Waste: 040729  
Transporter 1 Decal: Not reported  
Transporter 2 Decal: Not reported  
Data Entry Number: 09010421  
Reference Manifest Number: Not reported  
Was Load Rejected (Y/N): No  
Reason Load Was Rejected: Not reported  
Waste Code: Not reported  
Manifest Year: Not reported  
Quantity: Not reported  
Unit: Not reported  
Hand Code: Not reported

Manifest Code: NJA5077847  
EPA ID: NJD981880438  
Date Shipped: 20040730  
TSDf EPA ID: NJD002200046  
Transporter EPA ID: NJ0000027193  
Transporter 2 EPA ID: Not reported  
Date Trans1 Transported Waste: 040730  
Date Trans2 Transported Waste: 000000  
Date TSDf Received Waste: 040803  
Transporter 1 Decal: Not reported  
Transporter 2 Decal: Not reported  
Data Entry Number: 08250422  
Reference Manifest Number: Not reported  
Was Load Rejected (Y/N): No  
Reason Load Was Rejected: Not reported  
Waste Code: Not reported  
Manifest Year: Not reported  
Quantity: Not reported  
Unit: Not reported  
Hand Code: Not reported

Manifest Code: NJA5082783  
EPA ID: NJD981880438  
Date Shipped: 20040730  
TSDf EPA ID: NJD002200046  
Transporter EPA ID: NJ0000027193  
Transporter 2 EPA ID: Not reported  
Date Trans1 Transported Waste: 040730  
Date Trans2 Transported Waste: 000000  
Date TSDf Received Waste: 040804  
Transporter 1 Decal: Not reported  
Transporter 2 Decal: Not reported



Map ID  
Direction  
Distance  
Distance (ft.)  
Elevation Site

MAP FINDINGS

Database(s) EDR ID Number  
EPA ID Number

**DOVER LABORATORIES INC (Continued)**

**1004751850**

Data Entry Number: 08250422  
Reference Manifest Number: Not reported  
Was Load Rejected (Y/N): No  
Reason Load Was Rejected: Not reported  
Waste Code: Not reported  
Manifest Year: Not reported  
Quantity: Not reported  
Unit: Not reported  
Hand Code: Not reported

Manifest Code: NJA5082784  
EPA ID: NJD981880438  
Date Shipped: 20040730  
TSDf EPA ID: NJD002200046  
Transporter EPA ID: NJ0000027193  
Transporter 2 EPA ID: Not reported  
Date Trans1 Transported Waste: 040730  
Date Trans2 Transported Waste: 000000  
Date TSDf Received Waste: 040803  
Tranporter 1 Decal: Not reported  
Tranporter 2 Decal: Not reported  
Data Entry Number: 08250422  
Reference Manifest Number: Not reported  
Was Load Rejected (Y/N): No  
Reason Load Was Rejected: Not reported  
Waste Code: Not reported  
Manifest Year: Not reported  
Quantity: Not reported  
Unit: Not reported  
Hand Code: Not reported

Manifest Code: NJA5082785  
EPA ID: NJD981880438  
Date Shipped: 20040730  
TSDf EPA ID: NJD002200046  
Transporter EPA ID: NJ0000027193  
Transporter 2 EPA ID: Not reported  
Date Trans1 Transported Waste: 040730  
Date Trans2 Transported Waste: 000000  
Date TSDf Received Waste: 040803  
Tranporter 1 Decal: Not reported  
Tranporter 2 Decal: Not reported  
Data Entry Number: 08250422  
Reference Manifest Number: Not reported  
Was Load Rejected (Y/N): No  
Reason Load Was Rejected: Not reported  
Waste Code: Not reported  
Manifest Year: Not reported  
Quantity: Not reported  
Unit: Not reported  
Hand Code: Not reported

MAP FINDINGS

Map ID  
 Direction  
 Distance  
 Distance (ft.)  
 Elevation

Site

Database(s)

EDR ID Number  
 EPA ID Number

**O64**      **CRONELL CHEMICAL**  
**SSW**      **182 CEDAR ST**  
**1/8-1/4**    **PATERSON, NJ 07501**  
**1019 ft.**

**RCRA-NonGen**    **1001968683**  
**NJN008008153**

**Site 4 of 7 in cluster O**

**Relative:**  
**Lower**

RCRA-NonGen:

Date form received by agency: 01/01/2006

**Actual:**  
**98 ft.**

Facility name: CRONELL CHEMICAL

Facility address: 182 CEDAR ST  
 PATERSON, NJ 075013630

EPA ID: NJN008008153

Mailing address: CEDAR ST  
 PATERSON, NJ 075013630

Contact: -

Contact address: CEDAR ST  
 PATERSON, NJ 075013630

Contact country: US

Contact telephone: Not reported

Contact email: Not reported

EPA Region: 02

Land type: Private

Classification: Non-Generator

Description: Handler: Non-Generators do not presently generate hazardous waste

**Owner/Operator Summary:**

Owner/operator name: NON REGULATED  
 Owner/operator address: NOT REQUIRED  
 NOT REQUIRED, NJ 99999

Owner/operator country: Not reported

Owner/operator telephone: (973) 555-1212

Legal status: Private

Owner/Operator Type: Owner

Owner/Op start date: Not reported

Owner/Op end date: Not reported

**Handler Activities Summary:**

U.S. importer of hazardous waste: Unknown  
 Mixed waste (haz. and radioactive): Unknown  
 Recycler of hazardous waste: No  
 Transporter of hazardous waste: No  
 Treater, storer or disposer of HW: No  
 Underground injection activity: No  
 On-site burner exemption: Unknown  
 Furnace exemption: Unknown  
 Used oil fuel burner: No  
 Used oil processor: No  
 User oil refiner: No  
 Used oil fuel marketer to burner: No  
 Used oil Specification marketer: No  
 Used oil transfer facility: No  
 Used oil transporter: No  
 Off-site waste receiver: Commercial status unknown

Violation Status: No violations found

**Evaluation Action Summary:**

Evaluation date: 03/23/2000

Map ID  
 Direction  
 Distance  
 Distance (ft.)  
 Elevation

MAP FINDINGS

**CRONELL CHEMICAL (Continued)**

EDR ID Number  
 EPA ID Number

Database(s)

Evaluation: COMPLIANCE EVALUATION INSPECTION ON-SITE  
 Area of violation: Not reported  
 Date achieved compliance: Not reported  
 Evaluation lead agency: EPA

**1001968683**

**O65**  
**SSW**  
**1/8-1/4**  
**1019 ft.**

**DOVER LABS INC**  
**182 CEDAR ST**  
**PATERSON, NJ 07501**

**SSTS 1005428035**  
**ISRA N/A**

**Site 5 of 7 in cluster O**

**Relative:**  
**Lower**

**Actual:**  
**98 ft.**

**SSTS:**

Product: BIOGUARD-WS  
 Status: Active  
 Registration Number: 049463NJ 001  
 Report Year: 1990  
 Permit: Registered  
 Product Number: 00938600011  
 Product Type: End-use blend, formulation, or concentrate  
 Product Class: Algicide  
 Product Use: All other products  
 UOM: Not reported  
 Market: Marketed in the United States  
 Region: Not reported

Product: CP-1  
 Status: Active  
 Registration Number: 049463NJ 001  
 Report Year: 1990  
 Permit: Registered  
 Product Number: 00145900047  
 Product Type: Technical material or active ingredient  
 Product Class: Disinfectant, germicide, sanitizer  
 Product Use: All other products  
 UOM: Not reported  
 Market: Marketed in the United States  
 Region: Not reported

Product: CWT-305  
 Status: Active  
 Registration Number: 049463NJ 001  
 Report Year: 1990  
 Permit: Registered  
 Product Number: 04124800001  
 Product Type: End-use blend, formulation, or concentrate  
 Product Class: Algicide  
 Product Use: All other products  
 UOM: Not reported  
 Market: Marketed in the United States  
 Region: Not reported

Product: CWT-310  
 Status: Active  
 Registration Number: 049463NJ 001  
 Report Year: 1990  
 Permit: Registered  
 Product Number: 04124800002  
 Product Type: End-use blend, formulation, or concentrate  
 Product Class: Algicide

Map ID  
Direction  
Distance  
Distance (ft.)  
Elevation

MAP FINDINGS

DOVER LABS INC (Continued)

EDR ID Number  
EPA ID Number

Database(s)

Site

1005428035

Product Use: All other products  
UOM: Not reported  
Market: Marketed in the United States  
Region: Not reported

Product: SENTRICIDE300  
Status: Active  
Registration Number: 049463NJ 001  
Report Year: 1990  
Permit: Registered  
Product Number: 0408400003  
Product Type: End-use blend, formulation, or concentrate  
Product Class: Algicide  
Product Use: All other products  
UOM: Not reported  
Market: Marketed in the United States  
Region: Not reported

Product: POWERCIDE-100  
Status: Active  
Registration Number: 049463NJ 001  
Report Year: 1990  
Permit: Registered  
Product Number: 0494630001  
Product Type: End-use blend, formulation, or concentrate  
Product Class: Algicide  
Product Use: All other products  
UOM: Not reported  
Market: Marketed in the United States  
Region: Not reported

Product: POWERCIDE-116  
Status: Active  
Registration Number: 049463NJ 001  
Report Year: 1990  
Permit: Registered  
Product Number: 0494630002  
Product Type: End-use blend, formulation, or concentrate  
Product Class: Algicide  
Product Use: All other products  
UOM: Not reported  
Market: Marketed in the United States  
Region: Not reported

Product: SENTRICIDE-100  
Status: Active  
Registration Number: 049463NJ 001  
Report Year: 1990  
Permit: Registered  
Product Number: 0408400001  
Product Type: End-use blend, formulation, or concentrate  
Product Class: Algicide  
Product Use: All other products  
UOM: Not reported  
Market: Marketed in the United States  
Region: Not reported

Map ID  
Direction  
Distance  
Distance (ft.)  
Elevation

MAP FINDINGS

DOVER LABS INC (Continued)

EDR ID Number  
EPA ID Number

Database(s)

1005428035

Product: SENTRICIDE-230  
Status: Active  
Registration Number: 049463NJ 001  
Report Year: 1990  
Permit: Registered  
Product Number: 04084000002  
Product Type: End-use blend, formulation, or concentrate  
Product Class: Algicide  
Product Use: All other products  
UOM: Not reported  
Market: Marketed in the United States  
Region: Not reported

Product: ECTO-TROL Q SANITIZER  
Status: Active  
Registration Number: 049463NJ 001  
Report Year: 1990  
Permit: Registered  
Product Number: 00231100011  
Product Type: End-use blend, formulation, or concentrate  
Product Class: Algicide  
Product Use: All other products  
UOM: Not reported  
Market: Marketed in the United States  
Region: Not reported

Product: BIOGUARD-WS  
Status: Active  
Registration Number: 049463NJ 001  
Report Year: 1991  
Permit: Registered  
Product Number: 00938600011  
Product Type: End-use blend, formulation, or concentrate  
Product Class: Algicide  
Product Use: All other products  
UOM: Not reported  
Market: Marketed in the United States  
Region: Not reported

Product: CP-1  
Status: Active  
Registration Number: 049463NJ 001  
Report Year: 1991  
Permit: Registered  
Product Number: 00145900047  
Product Type: End-use blend, formulation, or concentrate  
Product Class: Disinfectant, germicide, sanitizer  
Product Use: All other products  
UOM: Not reported  
Market: Marketed in the United States  
Region: Not reported

Product: SENTRICIDE-230  
Status: Active  
Registration Number: 049463NJ 001  
Report Year: 1991  
Permit: Registered

Map ID  
Direction  
Distance  
Distance (ft.)  
Elevation

MAP FINDINGS

DOVER LABS INC (Continued)

EDR ID Number  
EPA ID Number

Database(s)

1005428035

Product Number: 04084000002  
Product Type: End-use blend, formulation, or concentrate  
Product Class: Algicide  
Product Use: All other products  
UOM: Not reported  
Market: Marketed in the United States  
Region: Not reported

Product: SENTRICIDE-100  
Status: Active  
Registration Number: 049463NJ 001  
Report Year: 1991  
Permit: Registered  
Product Number: 04084000001  
Product Type: End-use blend, formulation, or concentrate  
Product Class: Algicide  
Product Use: All other products  
UOM: Not reported  
Market: Marketed in the United States  
Region: Not reported

Product: POWERCIDE-16  
Status: Active  
Registration Number: 049463NJ 001  
Report Year: 1991  
Permit: Registered  
Product Number: 04946300002  
Product Type: End-use blend, formulation, or concentrate  
Product Class: Algicide  
Product Use: All other products  
UOM: Not reported  
Market: Marketed in the United States  
Region: Not reported

Product: POWERCIDE-100  
Status: Active  
Registration Number: 049463NJ 001  
Report Year: 1991  
Permit: Registered  
Product Number: 04946300001  
Product Type: End-use blend, formulation, or concentrate  
Product Class: Algicide  
Product Use: All other products  
UOM: Not reported  
Market: Marketed in the United States  
Region: Not reported

Product: CWT-305  
Status: Active  
Registration Number: 049463NJ 001  
Report Year: 1991  
Permit: Registered  
Product Number: 04124800001  
Product Type: End-use blend, formulation, or concentrate  
Product Class: Algicide  
Product Use: All other products  
UOM: Not reported

Map ID  
Direction  
Distance  
Distance (ft.)  
Elevation

MAP FINDINGS

DOVER LABS INC (Continued)

EDR ID Number  
EPA ID Number

Database(s)

1005428035

Market: Marketed in the United States  
Region: Not reported

Product: POWERCIDE 116  
Status: Active  
Registration Number: 049463NJ 001  
Report Year: 1996  
Permit: Registered  
Product Number: 00144800180049463  
Product Type: End-use blend, formulation, or concentrate  
Product Class: Not reported  
Product Use: Not reported  
UOM: P  
Market: Marketed in the United States  
Region: Not reported

Product: POWERCIDE 100  
Status: Active  
Registration Number: 049463NJ 001  
Report Year: 1996  
Permit: Registered  
Product Number: 00144800212049463  
Product Type: End-use blend, formulation, or concentrate  
Product Class: Not reported  
Product Use: Not reported  
UOM: P  
Market: Marketed in the United States  
Region: Not reported

Product: POWERCIDE 116  
Status: Active  
Registration Number: 049463NJ 001  
Report Year: 1997  
Permit: Registered  
Product Number: 00144800180049463  
Product Type: End-use blend, formulation, or concentrate  
Product Class: Not reported  
Product Use: Not reported  
UOM: P  
Market: Marketed in the United States  
Region: Not reported

Product: POWERCIDE 100  
Status: Active  
Registration Number: 049463NJ 001  
Report Year: 1997  
Permit: Registered  
Product Number: 00144800212049463  
Product Type: End-use blend, formulation, or concentrate  
Product Class: Not reported  
Product Use: Not reported  
UOM: P  
Market: Marketed in the United States  
Region: Not reported

Product: POWERCIDE 100 (DIST. 49463)  
Status: Not reported

Map ID  
Direction  
Distance  
Distance (ft.)  
Elevation

MAP FINDINGS

DOVER LABS INC (Continued)

EDR ID Number  
EPA ID Number

Database(s)

Site

1005428035

Registration Number: 049463NJ001  
Report Year: 2001  
Permit: Registered  
Product Number: 00144800212049463  
Product Type: End-use blend, formulation, or concentrate  
Product Class: Algicide  
Product Use: All other products  
UOM: Not reported  
Market: Marketed in the United States  
Region: 02

Product: POWERCIDE-116 (DIST. 49463)  
Status: Not reported  
Registration Number: 049463NJ001  
Report Year: 2001  
Permit: Registered  
Product Number: 00144800180049463  
Product Type: End-use blend, formulation, or concentrate  
Product Class: Algicide  
Product Use: All other products  
UOM: Not reported  
Market: Marketed in the United States  
Region: 02

NJ ISRA:

Pi Number: 022084  
Action Number: ISR840002  
Title: E84095 Dover Labs, Incorporate  
Isra Trg: Finalized Date: Not reported  
Start Date: 8/3/1984  
Facility Status: NFA (No Further Action) HISTORIC  
Case No: E84095  
Case Name: Dover Labs, Incorporated  
Case Type: ISRA  
Trigger Type: Property Sale  
Trigger Date: 5/14/1984

Pi Number: 022084  
Action Number: ISR040003  
Title: E20040268 Dover Labs  
Isra Trg: Finalized Date: 12/15/2003  
Start Date: 6/9/2004  
Facility Status: Assigned to Program  
Case No: E20040268  
Case Name: Dover Labs  
Case Type: ISRA  
Trigger Type: Cessation  
Trigger Date: 5/25/2004



MAP FINDINGS

Map ID  
 Direction  
 Distance  
 Distance (ft.)  
 Elevation

Site

Database(s)

EDR ID Number  
 EPA ID Number

**O66**      **DOVER LABS INC**  
**SSW**      **183 CEDAR ST**  
**1/8-1/4**    **PATERSON CITY, NJ 07501**  
**1034 ft.**

**UST**    **U000372511**  
           **N/A**

**Site 6 of 7 in cluster O**

**Relative:**  
**Lower**

**UST:**

**Actual:**  
**99 ft.**

Facility ID: 022084  
 Owner Name: Not Identified Not Identified  
 Organization: Not Identified  
 Contact Type(UST Reg): Facility Operator  
 Contact Address (UST Reg): Not reported  
 Contact Address 2 (UST Reg): Not reported  
 Contact City,St,Zip (UST Reg): Not reported  
 Owner Name: JOHN ZAHODNICK  
 Organization: DOVER LABS INC  
 Contact Type(UST Reg): Tank Owner  
 Contact Address (UST Reg): 182 CEDAR ST  
 Contact Address 2 (UST Reg): Not reported  
 Contact City,St,Zip (UST Reg): Paterson, NJ 07510

Tank Id: TANK-1  
 Tank Number: 0001  
 Tank Contents: Other  
 Tank Size: 7500  
 Install Date: 1/1/1979  
 Tank Compliance: No  
**Tank Status: Abandoned in Place**  
 Overfill: Yes  
 Tank Status Date: 11/24/1997  
 Compliance Monitoring?: No  
 Overfill Protection: Yes  
 Spill Containment: Yes  
 Tank Wellhead Protection: Not reported

**TANK MONITOR DATA:**

Monitor Tank / Pipe: Pipe  
 Monitor Type: None  
 Monitor Tank / Pipe: Tank  
 Monitor Type: Inventory Control

**TANK DETAIL:**

Tankpipe Tank / Pipe: Pipe  
 Tankpipe Construction Type: Bare steel  
 Tankpipe Tank / Pipe: Tank  
 Tankpipe Construction Type: Bare steel

Facility ID: 022084  
 Tank Id: TANK-2  
 Tank Number: 0002  
 Tank Contents: Other  
 Tank Size: 7500  
 Install Date: 1/1/1979  
 Tank Compliance: No  
**Tank Status: Abandoned in Place**  
 Overfill: Yes  
 Tank Status Date: 11/24/1997  
 Compliance Monitoring?: No  
 Overfill Protection: Yes  
 Spill Containment: Yes

Map ID  
Direction  
Distance  
Distance (ft.)  
Elevation Site

MAP FINDINGS

Database(s) EDR ID Number  
EPA ID Number

**DOVER LABS INC (Continued)**

**U000372511**

Tank Wellhead Protection: Not reported

TANK MONITOR DATA:  
Monitor Tank / Pipe: Pipe  
Monitor Type: None  
Monitor Tank / Pipe: Tank  
Monitor Type: Inventory Control

TANK DETAIL:  
Tankpipe Tank / Pipe: Pipe  
Tankpipe Construction Type: Bare steel  
Tankpipe Tank / Pipe: Tank  
Tankpipe Construction Type: Bare steel

Facility ID: 022084  
Tank Id: TANK-3  
Tank Number: 0003  
Tank Contents: Other  
Tank Size: 7500  
Install Date: 1/1/1979  
Tank Compliance: No  
**Tank Status: Abandoned in Place**  
Overfill: Yes  
Tank Status Date: 11/24/1997  
Compliance Monitoring?: No  
Overfill Protection: Yes  
Spill Containment: Yes  
Tank Wellhead Protection: Not reported

TANK MONITOR DATA:  
Monitor Tank / Pipe: Pipe  
Monitor Type: None  
Monitor Tank / Pipe: Tank  
Monitor Type: Inventory Control

TANK DETAIL:  
Tankpipe Tank / Pipe: Pipe  
Tankpipe Construction Type: Bare steel  
Tankpipe Tank / Pipe: Tank  
Tankpipe Construction Type: Bare steel

Facility ID: 022084  
Tank Id: TANK-4  
Tank Number: 0004  
Tank Contents: Unleaded Gasoline  
Tank Size: 2000  
Install Date: 1/1/1979  
Tank Compliance: No  
**Tank Status: Abandoned in Place**  
Overfill: Yes  
Tank Status Date: 11/24/1997  
Compliance Monitoring?: No  
Overfill Protection: Yes  
Spill Containment: Yes  
Tank Wellhead Protection: Not reported

TANK MONITOR DATA:  
Monitor Tank / Pipe: Pipe  
Monitor Type: None  
Monitor Tank / Pipe: Tank

Map ID  
 Direction  
 Distance  
 Distance (ft.)  
 Elevation

MAP FINDINGS

**DOVER LABS INC (Continued)**

EDR ID Number  
 EPA ID Number

**U000372511**

Monitor Type: Inventory Control

TANK DETAIL:  
 Tankpipe Tank / Pipe: Pipe  
 Tankpipe Construction Type: Bare steel  
 Tankpipe Tank / Pipe: Tank  
 Tankpipe Construction Type: Bare steel

**O67  
 SSW  
 1/8-1/4  
 1034 ft.**

**DOVER LABS  
 183 CEDAR ST  
 PATERSON, NJ**

**NJ Spills  
 NJ Release  
 HIST LUST**

**S104393527  
 N/A**

**Site 7 of 7 in cluster O**

**Relative:  
 Lower**

**Actual:  
 99 ft.**

NJ SPILL:  
 Facility ID: 23788  
 Notify Type: Other  
 Location: Other  
 Incident Date: 11/24/97  
 A310 Letter: True  
 COMU: 1608  
 Hazardous: Not reported  
 Facility Type: Commercial  
 Substance(s): Not reported  
 Substance Type: Not reported  
 TCPA Chemical: Not reported  
 Amnt Released: Not reported  
 Contained: Not reported  
 Incident Desc: Not reported  
 Status at Spill: Not reported  
 NJ Spill Date: Not reported  
 NJ Spill Name: Not reported  
 NJ Spill Phone: Not reported  
 Other Date: Not reported  
 Other Name: Not reported  
 Other Phone: Not reported  
 Injuries: No  
 Road Closed: No  
 Receiving Water: Not reported  
 Police at Scene: No  
 Contamination of: Land  
 Wind Direction/Speed: 0  
 Assistance Requested: No  
 Memo. Of Understanding: False  
 Drill/trng Exercise: False  
 Operator: KIM  
 Contact Name: Not reported  
 Caller Name: REDACTED  
 Caller Title: NJ DEP-BFO  
 Caller Address: Not reported  
 Caller City,St,Zip: Not reported  
 Caller Phone: Not reported  
 Responsible Party: Known  
 Responsible Party Name: DOVER LABS  
 Responsible Party Contact: MR JOHN ZAHODNICK  
 Responsible Party Title: Not reported  
 Responsible Party Telephone: 973-345-0933  
 Responsible Party Street: 183 CEDAR ST

Case Number: 98-04-29-1536-52  
 Date Received: 04/29/98  
 Other Location: Not reported  
 Incident Time: UNK  
 Ref. Code: 101  
 CAS Number: Not reported  
 Incident Location: Not reported  
 Facility Phone: Not reported

Substance Identity: Not reported  
 Hazrds Material: Not reported  
 Release VE: Not reported  
 Release Type: Not reported

NJ Spill Time: Not reported  
 NJ Spill Title: Not reported

Other Time: Not reported  
 Other Title: Not reported

Public Exposure: No  
 Facility Evacuation: No  
 Public Evacuation: No  
 Firemen at Scene: No  
 Nature of Incident: Not reported

Map ID  
Direction  
Distance  
Distance (ft.)  
Elevation

MAP FINDINGS

EDR ID Number  
EPA ID Number  
Database(s)

DOVER LABS (Continued)

S104393527

Responsible Party Municipality: PATERSON  
Responsible Party State: NJ  
Responsible Party Zip: Not reported  
Responsible City,St,Zip: PATERSON, NJ  
Responsible Party County: PASSAIC  
Local Municipality: False  
Local Municipality Name: Not reported  
Local Municipality Title: Not reported  
Local Municipality Phone: Not reported  
Local Municipality Date: Not reported  
Local Municipality Time: Not reported  
Incident Name: Not reported  
Incident Referred To: Not reported  
Incident Region: Not reported  
Incident Phone: Not reported  
Incident Date: Not reported  
Date A310 Letter Printed: Not reported  
Date Local Authority Was Notified: Not reported  
Date Update: Not reported  
Date Report Faxed to Local Authority: Not reported  
Local Authority Notification Date: Not reported  
Reporter Name: Not reported  
Reporter Type: Not reported  
Rep Received Date: Not reported  
Reporter Title: Not reported  
Reporter Orgzn: Not reported  
Reporter Address: Not reported  
Reporter City,St,Zip: Not reported  
Reporter County: Not reported  
Incident Type: Not reported  
Incident Status: Not reported  
Incident Category: Not reported  
Incident Source: Not reported  
Incident Address: Not reported  
Incident Address 2: Not reported  
Incident City,St,Zip: Not reported  
Incident County: Not reported  
DEP Requested: Not reported  
Confidential: Not reported  
Spill Comments: Not reported  
Facility Status: 3/7500 GAL & 1/2000 GAL USTS REMOVED. SOIL CONTAMINATION FOUND. INITIAL CLEANUP COMPLETED. UST #0220844. TMS #C97-1111

NJ Release:

Facility ID: 42258  
Date Received: 04/29/99  
Operator: JULIE  
Incident Type: Not reported  
Location: Not reported  
Contact Name: Not reported  
Caller Name: REDACTED  
Caller Title: BFO-CAS  
Caller Address: Not reported  
Caller City,St,Zip: Not reported  
Caller Telephone: Not reported  
Facility Type: Not reported  
Facility Phone: - -  
Case Number: 99-04-29-0030-32  
Nature of Incident: Not reported  
Incident Location: Not reported  
Other Location: Not reported

Map ID  
 Direction  
 Distance  
 Distance (ft.)  
 Elevation

MAP FINDINGS

**DOVER LABS (Continued)**

EDR ID Number  
 EPA ID Number

Database(s)

**S104393527**

Incident Date:	04/29/99	Incident Time:	Not reported
Substance(s):	Not reported	Substance Identity:	Not reported
Substance Type:	Not reported	A310 Letter:	False
CAS Number:	Not reported	Hazrds Material:	Not reported
TCPA Chemical:	Not reported	Ref. Code:	101
COMU:	1608	Contained:	Not reported
Amnt Released:	Not reported	Release VE:	Not reported
Release Type:	Not reported	Facility Evacuation:	Not reported
Injuries:	Not reported	Firemen at Scene:	Not reported
Public Exposure:	Not reported	Receiving Water:	Not reported
Police at Scene:	Not reported	NJ Spill Time:	Not reported
Contamination of:	Not reported	NJ Spill Title:	Not reported
Status at Spill:	Not reported	Other Time:	Not reported
NJ Spill Date:	Not reported	Other Title:	Not reported
NJ Spill Name:	Not reported		
NJ Spill Phone:	Not reported		
Other Date:	Not reported		
Other Name:	Not reported		
Other Telephone:	Not reported		
Public Evacuation:	Not reported		
Assistance Requested:	Not reported		
Wind Direction/Speed:	0		
Local Municipality Notified:	False		
Local Municipality Name:	Not reported		
Local Municipality Title:	Not reported		
Local Municipality Telephone:	Not reported		
Local Municipality Date:	Not reported		
Local Municipality Time:	Not reported		
Incident Description:	Not reported		
Incident Name:	Not reported		
Incident Referred To:	Not reported		
Incident Region:	Not reported		
Incident Telephone:	Not reported		
Incident Date:	Not reported		
Incident time:	Not reported		
Incident ITM:	Not reported		
Date A310 Letter Printed:	Not reported		
Date Local Authority Was Notified:	Not reported		
Date Updated:	Not reported		
Date Report Faxed to Local Authority:	Not reported		
Local Authority Notification Date:	Not reported		
Rep Receive Date:	Not reported		
Reporter Type:	Not reported		
Reporter Name:	Not reported		
Reporter Title:	Not reported		
Reporter Org:	Not reported		
Reporter Address:	Not reported		
Reporter City,St,Zip:	Not reported		
Reporter County:	Not reported		
Incident Status:	Not reported		
Incident Category:	Not reported		
Incident Source:	Not reported		
Incident Address:	Not reported		
Incident Address 2:	Not reported		
Incident City,St,Zip:	Not reported		
Incident County:	Not reported		
DEP Requested:	Not reported		

Map ID  
Direction  
Distance  
Distance (ft.)  
Elevation Site

MAP FINDINGS

Database(s) EDR ID Number  
EPA ID Number

DOVER LABS (Continued)

S104393527

Confidential: Not reported  
Notify Type: Other  
Road Closed: Not reported  
Direction: Not reported  
Responsible Party: Not reported  
Responsible Party Name: Not reported  
Responsible Party Contact: Not reported  
Responsible Party Title: Not reported  
Responsible Party Phone: Not reported  
Responsible Party Street: Not reported  
Responsible Party County: Not reported  
Responsible Party City,St,Zip: Not reported  
Memo. Of Understanding: True  
Drill/trng Exercise: False  
Hazardous: Not reported  
Status: MOA APPLICATION  
Comments: Not reported

LUST HIST:

Case ID: 98-04-29-1536-52  
Lead Program Assigned: Bureau of Underground Storage Tanks  
**Facility Status: Site Issued Letter of No Further Action for Area(s) Of Concern**  
UST ID: 0220844  
TMS Number: C97-1111  
Remedial Level: Site has 1 area of concern with 1 media of concern.  
Case Manager: Linda Fisher  
Facility Phone: (609) 633-1473  
No Further Action: 3/29/1999 0:00:00  
RAW Approved: Not reported  
CEA: Not reported  
Date CEA Lifted: Not reported  
Dead Notice: Not reported

N68  
WNW  
1/8-1/4  
1043 ft.

SUPER VALUE-PENNA AUTO  
PARK & CARROLL STS  
PATERSON CITY, NJ 07509

UST U000352783  
N/A

Site 4 of 4 in cluster N

Relative:  
Lower

UST:  
Facility ID: 000533  
Owner Name: Not Identified Not Identified  
Organization: LOUIS DELAFUENTE  
Contact Type(UST Reg): Facility Operator  
Contact Address (UST Reg): Not reported  
Contact Address 2 (UST Reg): Not reported  
Conact City,St,Zip (UST Reg): Not reported  
Owner Name: LOUIS DELAFUENTE  
Organization: SUPER VALUE INC  
Contact Type(UST Reg): Tank Owner  
Contact Address (UST Reg): 50A S MAIN ST  
Contact Address 2 (UST Reg): Not reported  
Conact City,St,Zip (UST Reg): SPRING VALLEY, NY 10977

Actual:  
111 ft.

Tank Id: TANK-1  
Tank Number: 1  
Tank Contents: Unleaded Gasoline

Map ID  
Direction  
Distance  
Distance (ft.)  
Elevation

MAP FINDINGS

**SUPER VALUE-PENNA AUTO (Continued)**

EDR ID Number  
EPA ID Number

Database(s)

**U000352783**

Tank Size: 3000  
Install Date: 1/1/1987  
Tank Compliance: No  
**Tank Status: Removed**  
Overfill: No  
Tank Status Date: 9/16/1998  
Compliance Monitoring?: No  
Overfill Protection: No  
Spill Containment: No  
Tank Wellhead Protection: Not reported

**TANK MONITOR DATA:**

Monitor Tank / Pipe: Pipe  
Monitor Type: None  
Monitor Tank / Pipe: Tank  
Monitor Type: None

**TANK DETAIL:**

Tankpipe Tank / Pipe: Pipe  
Tankpipe Construction Type: Bare steel  
Tankpipe Tank / Pipe: Tank  
Tankpipe Construction Type: Bare steel

Facility ID: 000533  
Tank Id: TANK-2  
Tank Number: 2  
Tank Contents: Unleaded Gasoline  
Tank Size: 3000  
Install Date: 1/1/1987  
Tank Compliance: No  
**Tank Status: Removed**  
Overfill: No  
Tank Status Date: 9/16/1998  
Compliance Monitoring?: No  
Overfill Protection: No  
Spill Containment: No  
Tank Wellhead Protection: Not reported

**TANK MONITOR DATA:**

Monitor Tank / Pipe: Pipe  
Monitor Type: None  
Monitor Tank / Pipe: Tank  
Monitor Type: None

**TANK DETAIL:**

Tankpipe Tank / Pipe: Pipe  
Tankpipe Construction Type: Bare steel  
Tankpipe Tank / Pipe: Tank  
Tankpipe Construction Type: Bare steel

Facility ID: 000533  
Tank Id: TANK-3  
Tank Number: 3  
Tank Contents: Unleaded Gasoline  
Tank Size: 2000  
Install Date: 1/1/1987  
Tank Compliance: No  
**Tank Status: Removed**  
Overfill: No

Map ID  
Direction  
Distance  
Distance (ft.)  
Elevation

MAP FINDINGS

**SUPER VALUE-PENNA AUTO (Continued)**

EDR ID Number  
EPA ID Number

Database(s)

**U000352783**

Tank Status Date: 9/16/1998  
Compliance Monitoring?: No  
Overfill Protection: No  
Spill Containment: No  
Tank Wellhead Protection: Not reported

TANK MONITOR DATA:  
Monitor Tank / Pipe: Pipe  
Monitor Type: None  
Monitor Tank / Pipe: Tank  
Monitor Type: None

TANK DETAIL:  
Tankpipe Tank / Pipe: Pipe  
Tankpipe Construction Type: Bare steel  
Tankpipe Tank / Pipe: Tank  
Tankpipe Construction Type: Bare steel

Facility ID: 000533  
Tank Id: TANK-4  
Tank Number: 4  
Tank Contents: Unleaded Gasoline  
Tank Size: 2000  
Install Date: 1/1/1987  
Tank Compliance: No  
**Tank Status: Removed**  
Overfill: No  
Tank Status Date: 9/16/1998  
Compliance Monitoring?: No  
Overfill Protection: No  
Spill Containment: No  
Tank Wellhead Protection: Not reported

TANK MONITOR DATA:  
Monitor Tank / Pipe: Pipe  
Monitor Type: None  
Monitor Tank / Pipe: Tank  
Monitor Type: None

TANK DETAIL:  
Tankpipe Tank / Pipe: Pipe  
Tankpipe Construction Type: Bare steel  
Tankpipe Tank / Pipe: Tank  
Tankpipe Construction Type: Bare steel

Facility ID: 000533  
Tank Id: TANK-5  
Tank Number: 5  
Tank Contents: Unleaded Gasoline  
Tank Size: 2000  
Install Date: 1/1/1944  
Tank Compliance: No  
**Tank Status: Removed**  
Overfill: No  
Tank Status Date: 9/16/1998  
Compliance Monitoring?: No  
Overfill Protection: No  
Spill Containment: No  
Tank Wellhead Protection: Not reported



Map ID  
 Direction  
 Distance  
 Distance (ft.)  
 Elevation Site

MAP FINDINGS

Database(s) EDR ID Number  
 EPA ID Number

**SUPER VALUE-PENNA AUTO (Continued)**

**U000352783**

TANK MONITOR DATA:

Monitor Tank / Pipe: Pipe  
 Monitor Type: None  
 Monitor Tank / Pipe: Tank  
 Monitor Type: None

TANK DETAIL:

Tankpipe Tank / Pipe: Pipe  
 Tankpipe Construction Type: Bare steel  
 Tankpipe Tank / Pipe: Tank  
 Tankpipe Construction Type: Bare steel

Facility ID: 000533  
 Tank Id: TANK-6  
 Tank Number: 6  
 Tank Contents: Waste Oil  
 Tank Size: 550  
 Install Date: 1/1/1944  
 Tank Compliance: No  
**Tank Status: Removed**  
 Overfill: No  
 Tank Status Date: 9/16/1998  
 Compliance Monitoring?: No  
 Overfill Protection: No  
 Spill Containment: No  
 Tank Wellhead Protection: Not reported

TANK MONITOR DATA:

Monitor Tank / Pipe: Pipe  
 Monitor Type: None  
 Monitor Tank / Pipe: Tank  
 Monitor Type: None

TANK DETAIL:

Tankpipe Tank / Pipe: Pipe  
 Tankpipe Construction Type: Bare steel  
 Tankpipe Tank / Pipe: Tank  
 Tankpipe Construction Type: Bare steel

**M69**  
**NNE**  
**1/8-1/4**  
**1056 ft.**

**POSTMA FRANK**  
**690 E 18TH**  
**PATERSON, NJ**

**EDR Historical Auto Stations 1009110309**  
**N/A**

**Site 3 of 3 in cluster M**

**Relative:**  
**Lower**

EDR Historical Auto Stations:  
 Name: POSTMA FRANK  
 Year: 1962  
 Type: AUTOMOBILE REPAIRING

**Actual:**  
**104 ft.**

MAP FINDINGS

Map ID  
 Direction  
 Distance  
 Distance (ft.)  
 Elevation

Site

Database(s)

EDR ID Number  
 EPA ID Number

**70**  
**WNW**  
**1/8-1/4**  
**1057 ft.**

**SUPER VALUE - PENNA AUTO  
 PARK / CARROLL ST  
 PATERSON, NJ**

**HIST LUST**

**S104386642  
 N/A**

**Relative:  
 Lower**

LUST HIST:

Case ID: Not reported  
 Lead Program Assigned: Bureau of Field Operations - Initial Notice Section

**Actual:  
 111 ft.**

**Facility Status: Assigned To Program**

UST ID: 0005339  
 TMS Number: N98-0916  
 Remedial Level: Not reported  
 Case Manager: Robert Posey  
 Facility Phone: (609) 777-1911  
 No Further Action: Not reported  
 RAW Approved: Not reported  
 CEA: Not reported  
 Date CEA Lifted: Not reported  
 Dead Notice: Not reported

**P71**  
**NE**  
**1/8-1/4**  
**1078 ft.**

**ECONOMY AUTO REPAIR SHOP  
 741 MADISON AVE  
 PATERSON, NJ**

**EDR Historical Auto Stations**

**1009107120  
 N/A**

**Site 1 of 11 in cluster P**

**Relative:  
 Lower**

EDR Historical Auto Stations:

Name: ECONOMY AUTO REPAIR SHOP  
 Year: 1927  
 Type: AUTOMOBILE REPAIRING AND SERVICE STATIONS

**Actual:  
 98 ft.**

**72**  
**ESE**  
**1/8-1/4**  
**1078 ft.**

**PLANTEN DONALD M REAR  
 560 MARKET  
 PATERSON, NJ**

**EDR Historical Auto Stations**

**1009110806  
 N/A**

**Relative:  
 Lower**

EDR Historical Auto Stations:

Name: PLANTEN DONALD M  
 Year: 1927  
 Type: AUTOMOBILE GARAGES  
  
 Name: PLANTEN DONALD M REAR  
 Year: 1932  
 Type: AUTOMOBILE REPAIRING

**Actual:  
 103 ft.**

**P73**  
**NE**  
**1/8-1/4**  
**1079 ft.**

**NJ TRANSIT GARAGE  
 738 MADISON AVE  
 PATERSON, NJ**

**HIST LUST**

**S104388554  
 N/A**

**Site 2 of 11 in cluster P**

**Relative:  
 Lower**

LUST HIST:

Case ID: 90-05-14-1450  
 Lead Program Assigned: Bureau of Underground Storage Tanks

**Actual:  
 98 ft.**

**Facility Status: Assigned To Program**

UST ID: 0117399  
 TMS Number: C91-0760;C91-0845;C91-0846;0847;0848;0849;0850;0851;0852;0853

Map ID  
 Direction  
 Distance  
 Distance (ft.)  
 Elevation Site

MAP FINDINGS

Database(s) EDR ID Number  
 EPA ID Number

**NJ TRANSIT GARAGE (Continued)**

**S104388554**

Remedial Level: Site has confirmed soil and ground water contamination.  
 Case Manager: Ted Zagorski  
 Facility Phone: (609) 777-0124  
 No Further Action: Not reported  
 RAW Approved: Not reported  
 CEA: Not reported  
 Date CEA Lifted: Not reported  
 Dead Notice: Not reported

**P74 MADISON AVE GARAGE**  
**NE 738 MADISON AVE**  
**1/8-1/4 PATERSON CITY, NJ 07501**  
**1079 ft.**

**SHWS U003564184**  
**LUST N/A**  
**UST**

**Site 3 of 11 in cluster P**

**Relative:**  
**Lower**

**Actual:**  
**98 ft.**

SHWS:  
**Case Status: Active**  
 Status Date: 09/13/95  
 Case ID: 011739  
 Contact: BSCM  
 Sub Section Label: A: Sites with On-Site Sources of Contamination  
 Site Municipality: 1608  
 Remedial Level Code: Remediation requires a formal design. The source of the contamination is known OR the release has caused ground water contamination.  
 Classification exception area dt: None  
 Classification exception area dt: Not reported  
 Deed Notice Status: None  
 Deed Notice Date: Not reported  
 Engineering Control Status: None  
 Engineering Control Date: Not reported  
 National Priorities List Status: Not reported  
 National Priorities List Date: Not reported  
 X Coordinate: 587516  
 Y Coordinate: 758551  
 Coordinate System: NJ State Plane (NAD83) - USFEET

LUST:  
 Case ID: 11739  
 Bureau: BUST  
  
 Case ID: 31138  
 Bureau: BUST

UST:  
 Facility ID: 011739  
 Owner Name: Not Identified Not Identified  
 Organization: Not Identified  
 Contact Type(UST Reg): Facility Operator  
 Contact Address (UST Reg): Not reported  
 Contact Address 2 (UST Reg): Not reported  
 Contact City,St,Zip (UST Reg): Not reported  
 Owner Name: ED SABO  
 Organization: NEW JERSEY TRANSIT CORP  
 Contact Type(UST Reg): Tank Owner  
 Contact Address (UST Reg): 180 BOYDEN AVE  
 Contact Address 2 (UST Reg): Not reported  
 Contact City,St,Zip (UST Reg): Maplewood, NJ 07040

Map ID  
Direction  
Distance  
Distance (ft.)  
Elevation Site

MAP FINDINGS

Database(s) EDR ID Number  
EPA ID Number

MADISON AVE GARAGE (Continued)

U003564184

Tank Id: TANK-1  
Tank Number: 1  
Tank Contents: Light Diesel Fuel (No. 1-D)  
Tank Size: 0  
Install Date: 1/1/1957  
Tank Compliance: No  
**Tank Status: Removed**  
Overfill: No  
Tank Status Date: 9/11/1991  
Compliance Monitoring?: No  
Overfill Protection: No  
Spill Containment: No  
Tank Wellhead Protection: Not reported

TANK MONITOR DATA:  
Monitor Tank / Pipe: Pipe  
Monitor Type: None  
Monitor Tank / Pipe: Tank  
Monitor Type: None

TANK DETAIL:  
Tankpipe Tank / Pipe: Pipe  
Tankpipe Construction Type: Bare steel  
Tankpipe Tank / Pipe: Tank  
Tankpipe Construction Type: Bare steel

Facility ID: 011739  
Tank Id: TANK-10  
Tank Number: 4  
Tank Contents: Heating Oil (No. 2)  
Tank Size: 0  
Install Date: 1/1/1957  
Tank Compliance: No  
**Tank Status: Removed**  
Overfill: No  
Tank Status Date: 7/10/1991  
Compliance Monitoring?: No  
Overfill Protection: No  
Spill Containment: No  
Tank Wellhead Protection: Not reported

TANK MONITOR DATA:  
Monitor Tank / Pipe: Pipe  
Monitor Type: None  
Monitor Tank / Pipe: Tank  
Monitor Type: None

TANK DETAIL:  
Tankpipe Tank / Pipe: Pipe  
Tankpipe Construction Type: Bare steel  
Tankpipe Tank / Pipe: Tank  
Tankpipe Construction Type: Bare steel

Facility ID: 011739  
Tank Id: TANK-11  
Tank Number: 5  
Tank Contents: Unleaded Gasoline  
Tank Size: 0  
Install Date: 1/1/1957

Map ID  
Direction  
Distance  
Distance (ft.)  
Elevation

MAP FINDINGS

Database(s)  
EDR ID Number  
EPA ID Number

**MADISON AVE GARAGE (Continued)**

**U003564184**

Tank Compliance: No  
**Tank Status: Removed**  
Overfill: No  
Tank Status Date: 7/1/1991  
Compliance Monitoring?: No  
Overfill Protection: No  
Spill Containment: No  
Tank Wellhead Protection: Not reported

TANK MONITOR DATA:

Monitor Tank / Pipe: Pipe  
Monitor Type: None  
Monitor Tank / Pipe: Tank  
Monitor Type: None

TANK DETAIL:

Tankpipe Tank / Pipe: Pipe  
Tankpipe Construction Type: Bare steel  
Tankpipe Tank / Pipe: Tank  
Tankpipe Construction Type: Bare steel

Facility ID: 011739  
Tank Id: TANK-12  
Tank Number: 6  
Tank Contents: Light Diesel Fuel (No. 1-D)  
Tank Size: 4000  
Install Date: 1/1/1957  
Tank Compliance: No  
**Tank Status: Removed**  
Overfill: No  
Tank Status Date: 7/2/1991  
Compliance Monitoring?: No  
Overfill Protection: No  
Spill Containment: No  
Tank Wellhead Protection: Not reported

TANK MONITOR DATA:

Monitor Tank / Pipe: Pipe  
Monitor Type: None  
Monitor Tank / Pipe: Tank  
Monitor Type: None

TANK DETAIL:

Tankpipe Tank / Pipe: Pipe  
Tankpipe Construction Type: Bare steel  
Tankpipe Tank / Pipe: Tank  
Tankpipe Construction Type: Bare steel

Facility ID: 011739  
Tank Id: TANK-13  
Tank Number: 7  
Tank Contents: Light Diesel Fuel (No. 1-D)  
Tank Size: 4000  
Install Date: 1/1/1957  
Tank Compliance: No  
**Tank Status: Removed**  
Overfill: No  
Tank Status Date: 6/24/1991  
Compliance Monitoring?: No

Map ID  
Direction  
Distance  
Distance (ft.)  
Elevation Site

MAP FINDINGS

Database(s) EDR ID Number  
EPA ID Number

**MADISON AVE GARAGE (Continued)**

**U003564184**

Overfill Protection: No  
Spill Containment: No  
Tank Wellhead Protection: Not reported

TANK MONITOR DATA:

Monitor Tank / Pipe: Pipe  
Monitor Type: None  
Monitor Tank / Pipe: Tank  
Monitor Type: None

TANK DETAIL:

Tankpipe Tank / Pipe: Pipe  
Tankpipe Construction Type: Bare steel  
Tankpipe Tank / Pipe: Tank  
Tankpipe Construction Type: Bare steel

Facility ID: 011739  
Tank Id: TANK-14  
Tank Number: 8  
Tank Contents: Heating Oil (No. 2)  
Tank Size: 550  
Install Date: 1/1/1957  
Tank Compliance: No  
**Tank Status: Removed**  
Overfill: No  
Tank Status Date: 8/5/1991  
Compliance Monitoring?: No  
Overfill Protection: No  
Spill Containment: No  
Tank Wellhead Protection: Not reported

TANK MONITOR DATA:

Monitor Tank / Pipe: Pipe  
Monitor Type: None  
Monitor Tank / Pipe: Tank  
Monitor Type: None

TANK DETAIL:

Tankpipe Tank / Pipe: Pipe  
Tankpipe Construction Type: Bare steel  
Tankpipe Tank / Pipe: Tank  
Tankpipe Construction Type: Bare steel

Facility ID: 011739  
Tank Id: TANK-15  
Tank Number: 9  
Tank Contents: Heating Oil (No. 2)  
Tank Size: 550  
Install Date: 1/1/1957  
Tank Compliance: No  
**Tank Status: Removed**  
Overfill: No  
Tank Status Date: 8/5/1991  
Compliance Monitoring?: No  
Overfill Protection: No  
Spill Containment: No  
Tank Wellhead Protection: Not reported

TANK MONITOR DATA:

Monitor Tank / Pipe: Pipe

Map ID  
Direction  
Distance  
Distance (ft.)  
Elevation Site

MAP FINDINGS

Database(s) EDR ID Number  
EPA ID Number

MADISON AVE GARAGE (Continued)

U003564184

Monitor Type: None  
Monitor Tank / Pipe: Tank  
Monitor Type: None

TANK DETAIL:

Tankpipe Tank / Pipe: Pipe  
Tankpipe Construction Type: Bare steel  
Tankpipe Tank / Pipe: Tank  
Tankpipe Construction Type: Bare steel

Facility ID: 011739  
Tank Id: TANK-2  
Tank Number: 10  
Tank Contents: Light Diesel Fuel (No. 1-D)  
Tank Size: 1000  
Install Date: 1/1/1957  
Tank Compliance: No  
**Tank Status: Removed**  
Overfill: No  
Tank Status Date: 9/9/1991  
Compliance Monitoring?: No  
Overfill Protection: No  
Spill Containment: No  
Tank Wellhead Protection: Not reported

TANK MONITOR DATA:

Monitor Tank / Pipe: Pipe  
Monitor Type: None  
Monitor Tank / Pipe: Tank  
Monitor Type: None

TANK DETAIL:

Tankpipe Tank / Pipe: Pipe  
Tankpipe Construction Type: Bare steel  
Tankpipe Tank / Pipe: Tank  
Tankpipe Construction Type: Bare steel

Facility ID: 011739  
Tank Id: TANK-3  
Tank Number: 11  
Tank Contents: Light Diesel Fuel (No. 1-D)  
Tank Size: 1000  
Install Date: 1/1/1957  
Tank Compliance: No  
**Tank Status: Removed**  
Overfill: No  
Tank Status Date: 9/9/1991  
Compliance Monitoring?: No  
Overfill Protection: No  
Spill Containment: No  
Tank Wellhead Protection: Not reported

TANK MONITOR DATA:

Monitor Tank / Pipe: Pipe  
Monitor Type: None  
Monitor Tank / Pipe: Tank  
Monitor Type: None

TANK DETAIL:

Tankpipe Tank / Pipe: Pipe

Map ID  
Direction  
Distance  
Distance (ft.)  
Elevation

MAP FINDINGS

MADISON AVE GARAGE (Continued)

EDR ID Number  
EPA ID Number

Database(s)

U003564184

Tankpipe Construction Type: Bare steel  
Tankpipe Tank / Pipe: Tank  
Tankpipe Construction Type: Bare steel

Facility ID: 011739  
Tank Id: TANK-4  
Tank Number: 12  
Tank Contents: Heating Oil (No. 2)  
Tank Size: 1000  
Install Date: 1/1/1961  
Tank Compliance: No  
**Tank Status: Removed**  
Overfill: No  
Tank Status Date: 7/22/1991  
Compliance Monitoring?: No  
Overfill Protection: No  
Spill Containment: No  
Tank Wellhead Protection: Not reported

TANK MONITOR DATA:  
Monitor Tank / Pipe: Pipe  
Monitor Type: None  
Monitor Tank / Pipe: Tank  
Monitor Type: Inventory Control

TANK DETAIL:  
Tankpipe Tank / Pipe: Pipe  
Tankpipe Construction Type: Bare steel  
Tankpipe Tank / Pipe: Tank  
Tankpipe Construction Type: Bare steel

Facility ID: 011739  
Tank Id: TANK-5  
Tank Number: 13  
Tank Contents: Heating Oil (No. 2)  
Tank Size: 3000  
Install Date: 1/1/1961  
Tank Compliance: No  
**Tank Status: Removed**  
Overfill: No  
Tank Status Date: 7/24/1991  
Compliance Monitoring?: No  
Overfill Protection: No  
Spill Containment: No  
Tank Wellhead Protection: Not reported

TANK MONITOR DATA:  
Monitor Tank / Pipe: Pipe  
Monitor Type: None  
Monitor Tank / Pipe: Tank  
Monitor Type: Inventory Control

TANK DETAIL:  
Tankpipe Tank / Pipe: Pipe  
Tankpipe Construction Type: Bare steel  
Tankpipe Tank / Pipe: Tank  
Tankpipe Construction Type: Bare steel

Facility ID: 011739



Map ID  
Direction  
Distance  
Distance (ft.)  
Elevation    Site

MAP FINDINGS

Database(s)    EDR ID Number  
EPA ID Number

**MADISON AVE GARAGE (Continued)**

**U003564184**

Tank Id: TANK-6  
Tank Number: 14  
Tank Contents: Heating Oil (No. 2)  
Tank Size: 1500  
Install Date: 1/1/1961  
Tank Compliance: No  
**Tank Status: Removed**  
Overfill: No  
Tank Status Date: 7/17/1991  
Compliance Monitoring?: No  
Overfill Protection: No  
Spill Containment: No  
Tank Wellhead Protection: Not reported

**TANK MONITOR DATA:**

Monitor Tank / Pipe: Pipe  
Monitor Type: None  
Monitor Tank / Pipe: Tank  
Monitor Type: Inventory Control

**TANK DETAIL:**

Tankpipe Tank / Pipe: Pipe  
Tankpipe Construction Type: Bare steel  
Tankpipe Tank / Pipe: Tank  
Tankpipe Construction Type: Bare steel

Facility ID: 011739  
Tank Id: TANK-7  
Tank Number: 15  
Tank Contents: Motor Oil  
Tank Size: 550  
Install Date: 1/1/1961  
Tank Compliance: No  
**Tank Status: Removed**  
Overfill: No  
Tank Status Date: 7/2/1991  
Compliance Monitoring?: No  
Overfill Protection: No  
Spill Containment: No  
Tank Wellhead Protection: Not reported

**TANK MONITOR DATA:**

Monitor Tank / Pipe: Pipe  
Monitor Type: None  
Monitor Tank / Pipe: Tank  
Monitor Type: Inventory Control

**TANK DETAIL:**

Tankpipe Tank / Pipe: Pipe  
Tankpipe Construction Type: Bare steel  
Tankpipe Tank / Pipe: Tank  
Tankpipe Construction Type: Bare steel

Facility ID: 011739  
Tank Id: TANK-8  
Tank Number: 2  
Tank Contents: Waste Oil  
Tank Size: 550  
Install Date: 1/1/1957

Map ID  
 Direction  
 Distance  
 Distance (ft.)  
 Elevation

MAP FINDINGS

**MADISON AVE GARAGE (Continued)**

EDR ID Number  
 EPA ID Number

Database(s)

**U003564184**

Tank Compliance: No  
**Tank Status: Removed**  
 Overfill: No  
 Tank Status Date: 8/7/1991  
 Compliance Monitoring?: No  
 Overfill Protection: No  
 Spill Containment: No  
 Tank Wellhead Protection: Not reported

TANK MONITOR DATA:  
 Monitor Tank / Pipe: Pipe  
 Monitor Type: None  
 Monitor Tank / Pipe: Tank  
 Monitor Type: None

TANK DETAIL:  
 Tankpipe Tank / Pipe: Pipe  
 Tankpipe Construction Type: Bare steel  
 Tankpipe Tank / Pipe: Tank  
 Tankpipe Construction Type: Bare steel

Facility ID: 011739  
 Tank Id: TANK-9  
 Tank Number: 3  
 Tank Contents: Motor Oil  
 Tank Size: 0  
 Install Date: 1/1/1957  
 Tank Compliance: No  
**Tank Status: Removed**  
 Overfill: No  
 Tank Status Date: 7/15/1991  
 Compliance Monitoring?: No  
 Overfill Protection: No  
 Spill Containment: No  
 Tank Wellhead Protection: Not reported

TANK MONITOR DATA:  
 Monitor Tank / Pipe: Pipe  
 Monitor Type: None  
 Monitor Tank / Pipe: Tank  
 Monitor Type: None

TANK DETAIL:  
 Tankpipe Tank / Pipe: Pipe  
 Tankpipe Construction Type: Bare steel  
 Tankpipe Tank / Pipe: Tank  
 Tankpipe Construction Type: Bare steel

**P75**  
**NE**  
**1/8-1/4**  
**1079 ft.**

**NJ TRANSIT MADISON AVE BUS GARAGE**  
**738 MADISON AVE**  
**PATERSON, NJ**

**HIST LUST S104394837**  
**N/A**

**Relative:**  
**Lower**

**Site 4 of 11 in cluster P**

**Actual:**  
**98 ft.**

LUST HIST:  
 Case ID: 99-09-23-1145-14  
 Lead Program Assigned: Bureau of Underground Storage Tanks  
**Facility Status: Assigned To Program**  
 UST ID: 0311384  
 TMS Number: N99-0877

Map ID  
 Direction  
 Distance  
 Distance (ft.)  
 Elevation Site

MAP FINDINGS

Database(s) EDR ID Number  
 EPA ID Number

**NJ TRANSIT MADISON AVE BUS GARAGE (Continued)**

**S104394837**

Remedial Level: Site has confirmed soil and ground water contamination.  
 Case Manager: Ted Zagorski  
 Facility Phone: (609) 777-0124  
 No Further Action: Not reported  
 RAW Approved: Not reported  
 CEA: Not reported  
 Date CEA Lifted: Not reported  
 Dead Notice: Not reported

**P76  
 NE  
 1/8-1/4  
 1079 ft.**

**NJ TRANSIT BUS OPERATIONS INC  
 738 MADISON AVE  
 PATERSON, NJ 07105**

**FINDS 1000921967  
 NJ MANIFEST NJD981076326  
 RCRA-CESQG  
 NY MANIFEST**

**Site 5 of 11 in cluster P**

**Relative:  
 Lower**

**FINDS:**  
 Other Pertinent Environmental Activity Identified at Site

**Actual:  
 98 ft.**

NJ-NJEMS (New Jersey - New Jersey Environmental Management System).  
 The Department of Environmental Protection (NJDEP) manages large  
 databases of environmental information in this integrated system.

RCRAInfo is a national information system that supports the Resource  
 Conservation and Recovery Act (RCRA) program through the tracking of  
 events and activities related to facilities that generate, transport,  
 and treat, store, or dispose of hazardous waste. RCRAInfo allows RCRA  
 program staff to track the notification, permit, compliance, and  
 corrective action activities required under RCRA.

ICIS (Integrated Compliance Information System) is the Integrated  
 Compliance Information System and provides a database that, when  
 complete, will contain integrated Enforcement and Compliance  
 information across most of EPA's programs. The vision for ICIS is to  
 replace EPA's independent databases that contain Enforcement data with  
 a single repository for that information. Currently, ICIS contains all  
 Federal Administrative and Judicial enforcement actions. This  
 information is maintained in ICIS by EPA in the Regional offices and  
 its Headquarters. A future release of ICIS will replace the Permit  
 Compliance System (PCS) which supports the NPDES and will integrate  
 that information with Federal actions already in the system. ICIS also  
 has the capability to track other activities occurring in the Region  
 that support Compliance and Enforcement programs. These include;  
 Incident Tracking, Compliance Assistance, and Compliance Monitoring.

**NJ MANIFEST:**

Manifest Code: PAH0180263  
 EPA ID: NJD981076326  
 Date Shipped: 20050121  
 TSDF EPA ID: PAD085690592  
 Transporter EPA ID: PAD085690592  
 Transporter 2 EPA ID: PAD982661381  
 Date Trans1 Transported Waste: 050121  
 Date Trans2 Transported Waste: 050121  
 Date TSDF Received Waste: 050121  
 Transporter 1 Decal: Not reported  
 Transporter 2 Decal: Not reported

Map ID  
Direction  
Distance  
Distance (ft.)  
Elevation Site

MAP FINDINGS

Database(s) EDR ID Number  
EPA ID Number

**NJ TRANSIT BUS OPERATIONS INC (Continued)**

**1000921967**

Data Entry Number: 03290521  
Reference Manifest Number: Not reported  
Was Load Rejected (Y/N): No  
Reason Load Was Rejected: Not reported  
Waste Code: Not reported  
Manifest Year: Not reported  
Quantity: Not reported  
Unit: Not reported  
Hand Code: Not reported

Manifest Code: PAH0180293  
EPA ID: NJD981076326  
Date Shipped: 20050121  
TSDf EPA ID: PAD085690592  
Transporter EPA ID: PAD085690592  
Transporter 2 EPA ID: PAD982661381  
Date Trans1 Transported Waste: 050121  
Date Trans2 Transported Waste: 050121  
Date TSDf Received Waste: 050121  
Tranporter 1 Decal: Not reported  
Tranporter 2 Decal: Not reported  
Data Entry Number: 04150521  
Reference Manifest Number: Not reported  
Was Load Rejected (Y/N): No  
Reason Load Was Rejected: Not reported  
Waste Code: Not reported  
Manifest Year: Not reported  
Quantity: Not reported  
Unit: Not reported  
Hand Code: Not reported

**RCRA-CESQG:**

Date form received by agency: 01/01/2006  
Facility name: NJ TRANSIT BUS OPERATIONS INC  
Facility address: 738 MADISON AVE  
MADISON AVE GARAGE  
PATERSON, NJ 071052246  
EPA ID: NJD981076326  
Mailing address: PENN PLZ E - ENV SVC  
NEWARK, NJ 071052246  
Contact: -  
Contact address: PENN PLZ E - ENV SVC  
NEWARK, NJ 071052246  
Contact country: US  
Contact telephone: Not reported  
Contact email: Not reported  
EPA Region: 02  
Land type: State  
Classification: Conditionally Exempt Small Quantity Generator  
Description: Handler: generates 100 kg or less of hazardous waste per calendar month, and accumulates 1000 kg or less of hazardous waste at any time; or generates 1 kg or less of acutely hazardous waste per calendar month, and accumulates at any time: 1 kg or less of acutely hazardous

Map ID  
Direction  
Distance  
Distance (ft.)  
Elevation

MAP FINDINGS

**NJ TRANSIT BUS OPERATIONS INC (Continued)**

EDR ID Number  
EPA ID Number

Database(s)

Site

1000921967

waste; or 100 kg or less of any residue or contaminated soil, waste or other debris resulting from the cleanup of a spill, into or on any land or water, of acutely hazardous waste; or generates 100 kg or less of any residue or contaminated soil, waste or other debris resulting from the cleanup of a spill, into or on any land or water, of acutely hazardous waste during any calendar month, and accumulates at any time: 1 kg or less of acutely hazardous waste; or 100 kg or less of any residue or contaminated soil, waste or other debris resulting from the cleanup of a spill, into or on any land or water, of acutely hazardous waste

Owner/Operator Summary:

Owner/operator name: NJ TRANSIT CORP  
Owner/operator address: 1 PENN PLZ E  
NEWARK, NJ 07105  
Owner/operator country: Not reported  
Owner/operator telephone: (201) 491-7000  
Legal status: State  
Owner/Operator Type: Owner  
Owner/Op start date: Not reported  
Owner/Op end date: Not reported

Handler Activities Summary:

U.S. importer of hazardous waste: Unknown  
Mixed waste (haz. and radioactive): Unknown  
Recycler of hazardous waste: No  
Transporter of hazardous waste: No  
Treater, storer or disposer of HW: No  
Underground injection activity: No  
On-site burner exemption: Unknown  
Furnace exemption: Unknown  
Used oil fuel burner: No  
Used oil processor: No  
User oil refiner: No  
Used oil fuel marketer to burner: No  
Used oil Specification marketer: No  
Used oil transfer facility: No  
Used oil transporter: No  
Off-site waste receiver: Commercial status unknown

Historical Generators:

Date form received by agency: 01/28/1994  
Facility name: NJ TRANSIT BUS OPERATIONS INC  
Site name: NJ TRANSIT  
Classification: Large Quantity Generator  
  
Date form received by agency: 09/29/1985  
Facility name: NJ TRANSIT BUS OPERATIONS INC  
Classification: Large Quantity Generator

Hazardous Waste Summary:

Waste code: D001  
Waste name: IGNITABLE HAZARDOUS WASTES ARE THOSE WASTES WHICH HAVE A FLASHPOINT OF LESS THAN 140 DEGREES FAHRENHEIT AS DETERMINED BY A PENSKY-MARTENS CLOSED CUP FLASH POINT TESTER. ANOTHER METHOD OF DETERMINING THE

Map ID  
Direction  
Distance  
Distance (ft.)  
Elevation

MAP FINDINGS

EDR ID Number  
EPA ID Number  
Database(s)

**NJ TRANSIT BUS OPERATIONS INC (Continued)**

**1000921967**

FLASH POINT OF A WASTE IS TO REVIEW THE MATERIAL SAFETY DATA SHEET, WHICH CAN BE OBTAINED FROM THE MANUFACTURER OR DISTRIBUTOR OF THE MATERIAL. LACQUER THINNER IS AN EXAMPLE OF A COMMONLY USED SOLVENT WHICH WOULD BE CONSIDERED AS IGNITABLE HAZARDOUS WASTE.

Waste code: X001  
Waste name: WASTE OILS

Facility Has Received Notices of Violations:

Regulation violated: Not reported  
Area of violation: Generators - Manifest  
Date violation determined: 10/26/1994  
Date achieved compliance: 02/14/1996  
Violation lead agency: State  
Enforcement action: INITIAL 3008(A) COMPLIANCE  
Enforcement action date: 11/12/1994  
Enf. disposition status: Not reported  
Enf. disp. status date: Not reported  
Enforcement lead agency: State  
Proposed penalty amount: 0  
Final penalty amount: Not reported  
Paid penalty amount: Not reported

Regulation violated: Not reported  
Area of violation: Generators - General  
Date violation determined: 10/26/1994  
Date achieved compliance: 02/14/1996  
Violation lead agency: State  
Enforcement action: INITIAL 3008(A) COMPLIANCE  
Enforcement action date: 11/12/1994  
Enf. disposition status: Not reported  
Enf. disp. status date: Not reported  
Enforcement lead agency: State  
Proposed penalty amount: 0  
Final penalty amount: Not reported  
Paid penalty amount: Not reported

Regulation violated: Not reported  
Area of violation: Generators - General  
Date violation determined: 10/26/1994  
Date achieved compliance: 02/14/1996  
Violation lead agency: State  
Enforcement action: WRITTEN INFORMAL  
Enforcement action date: 05/12/1994  
Enf. disposition status: Not reported  
Enf. disp. status date: Not reported  
Enforcement lead agency: State  
Proposed penalty amount: Not reported  
Final penalty amount: Not reported  
Paid penalty amount: Not reported

Regulation violated: Not reported  
Area of violation: Generators - General  
Date violation determined: 10/26/1994  
Date achieved compliance: 02/14/1996  
Violation lead agency: State  
Enforcement action: FINAL 3008(A) COMPLIANCE ORDER

Map ID  
Direction  
Distance  
Distance (ft.)  
Elevation Site

MAP FINDINGS

Database(s) EDR ID Number  
EPA ID Number

**NJ TRANSIT BUS OPERATIONS INC (Continued)**

**1000921967**

Enforcement action date: 12/12/1994  
Enf. disposition status: Not reported  
Enf. disp. status date: Not reported  
Enforcement lead agency: State  
Proposed penalty amount: Not reported  
Final penalty amount: Not reported  
Paid penalty amount: Not reported

Regulation violated: Not reported  
Area of violation: Generators - Manifest  
Date violation determined: 10/26/1994  
Date achieved compliance: 02/14/1996  
Violation lead agency: State  
Enforcement action: FINAL 3008(A) COMPLIANCE ORDER  
Enforcement action date: 12/12/1994  
Enf. disposition status: Not reported  
Enf. disp. status date: Not reported  
Enforcement lead agency: State  
Proposed penalty amount: Not reported  
Final penalty amount: Not reported  
Paid penalty amount: Not reported

Regulation violated: Not reported  
Area of violation: Generators - Manifest  
Date violation determined: 10/26/1994  
Date achieved compliance: 02/14/1996  
Violation lead agency: State  
Enforcement action: WRITTEN INFORMAL  
Enforcement action date: 05/12/1994  
Enf. disposition status: Not reported  
Enf. disp. status date: Not reported  
Enforcement lead agency: State  
Proposed penalty amount: Not reported  
Final penalty amount: Not reported  
Paid penalty amount: Not reported

Regulation violated: Not reported  
Area of violation: Generators - General  
Date violation determined: 12/10/1985  
Date achieved compliance: 04/23/1986  
Violation lead agency: State  
Enforcement action: WRITTEN INFORMAL  
Enforcement action date: 04/08/1986  
Enf. disposition status: Not reported  
Enf. disp. status date: Not reported  
Enforcement lead agency: State  
Proposed penalty amount: 875  
Final penalty amount: 875  
Paid penalty amount: Not reported

Evaluation Action Summary:  
Evaluation date: 02/14/1996  
Evaluation: COMPLIANCE SCHEDULE EVALUATION  
Area of violation: Generators - General  
Date achieved compliance: 02/14/1996  
Evaluation lead agency: State

Map ID  
 Direction  
 Distance  
 Distance (ft.)  
 Elevation

MAP FINDINGS

**NJ TRANSIT BUS OPERATIONS INC (Continued)**

EDR ID Number  
 EPA ID Number

Database(s)

**1000921967**

<p>Evaluation date: 02/14/1996          Evaluation: COMPLIANCE SCHEDULE EVALUATION          Area of violation: Generators - Manifest          Date achieved compliance: 02/14/1996          Evaluation lead agency: State</p> <p>Evaluation date: 10/26/1994          Evaluation: COMPLIANCE EVALUATION INSPECTION ON-SITE          Area of violation: Generators - General          Date achieved compliance: 02/14/1996          Evaluation lead agency: State</p> <p>Evaluation date: 10/26/1994          Evaluation: COMPLIANCE EVALUATION INSPECTION ON-SITE          Area of violation: Generators - Manifest          Date achieved compliance: 02/14/1996          Evaluation lead agency: State</p> <p>Evaluation date: 06/24/1993          Evaluation: NON-FINANCIAL RECORD REVIEW          Area of violation: Not reported          Date achieved compliance: Not reported          Evaluation lead agency: State</p> <p>Evaluation date: 03/10/1993          Evaluation: FOCUSED COMPLIANCE INSPECTION          Area of violation: Not reported          Date achieved compliance: Not reported          Evaluation lead agency: State</p> <p>Evaluation date: 12/10/1985          Evaluation: NON-FINANCIAL RECORD REVIEW          Area of violation: Generators - General          Date achieved compliance: 04/23/1986          Evaluation lead agency: State</p> <p><b>NY MANIFEST:</b>          Document ID: NYA3135150          Manifest Status: Completed copy          Trans1 State ID: IL009          Trans2 State ID: Not reported          Generator Ship Date: 860812          Trans1 Recv Date: 860812          Trans2 Recv Date: Not reported          TSD Site Recv Date: 860812          Part A Recv Date: 860818          Part B Recv Date: 860819          Generator EPA ID: NJD981076326          Trans1 EPA ID: ILD000805911          Trans2 EPA ID: Not reported          TSD ID: NYD000708164          Waste Code: D001 - NON-LISTED IGNITABLE WASTES          Quantity: 00270          Units: P - Pounds          Number of Containers: 006          Container Type: DM - Metal drums, barrels          Handling Method: R Material recovery of more than 75 percent of the total material.          Specific Gravity: 100</p>	<p>Site</p>
---	-------------



Map ID  
 Direction  
 Distance  
 Distance (ft.)  
 Elevation Site

MAP FINDINGS

Database(s) EDR ID Number  
 EPA ID Number

**NJ TRANSIT BUS OPERATIONS INC (Continued)**

**1000921967**

Year:	86
Manifest Tracking Num:	Not reported
Import Ind:	Not reported
Export Ind:	Not reported
Discr Quantity Ind:	Not reported
Discr Type Ind:	Not reported
Discr Residue Ind:	Not reported
Discr Partial Reject Ind:	Not reported
Discr Full Reject Ind:	Not reported
Manifest Ref Num:	Not reported
Alt Fac RCRA Id:	Not reported
Alt Fac Sign Date:	Not reported
Mgmt Method Type Code:	Not reported
EPA ID:	NJD981076326
Facility Name:	NEW JERSEY TRANSIT AUTHORITY
Facility Address:	PURCHASING DEPARTMENT - 329
Facility City:	WASHINGTON ST ORANGE
Facility Address 2:	Not reported
Country:	USA
County:	Not reported
Mailing Name:	NEW JERSEY TRANSIT AUTHORITY
Mailing Contact:	NEW JERSEY TRANSIT AUTHORITY
Mailing Address:	BUS OPERATIONS INC-180 BOYDEN
Mailing Address 2:	Not reported
Mailing City:	AVENUE-MAPLEWOOD
Mailing State:	NJ
Mailing Zip:	Not reported
Mailing Zip4:	Not reported
Mailing Country:	USA
Mailing Phone:	201-345-4644
Document ID:	NYA3869324
Manifest Status:	Completed copy
Trans1 State ID:	IL009
Trans2 State ID:	Not reported
Generator Ship Date:	861215
Trans1 Recv Date:	861215
Trans2 Recv Date:	Not reported
TSD Site Recv Date:	861215
Part A Recv Date:	861222
Part B Recv Date:	861218
Generator EPA ID:	NJD981076326
Trans1 EPA ID:	ILD000805911
Trans2 EPA ID:	Not reported
TSD ID:	NYD000708164
Waste Code:	D001 - NON-LISTED IGNITABLE WASTES
Quantity:	00270
Units:	P - Pounds
Number of Containers:	006
Container Type:	DM - Metal drums, barrels
Handling Method:	R Material recovery of more than 75 percent of the total material.
Specific Gravity:	100
Year:	86
Manifest Tracking Num:	Not reported
Import Ind:	Not reported
Export Ind:	Not reported
Discr Quantity Ind:	Not reported

Map ID  
Direction  
Distance  
Distance (ft.)  
Elevation Site

MAP FINDINGS

Database(s) EDR ID Number  
EPA ID Number

**NJ TRANSIT BUS OPERATIONS INC (Continued)**

**1000921967**

Discr Type Ind:	Not reported
Discr Residue Ind:	Not reported
Discr Partial Reject Ind:	Not reported
Discr Full Reject Ind:	Not reported
Manifest Ref Num:	Not reported
Alt Fac RCRA Id:	Not reported
Alt Fac Sign Date:	Not reported
Mgmt Method Type Code:	Not reported
EPA ID:	NJD981076326
Facility Name:	NEW JERSEY TRANSIT AUTHORITY
Facility Address:	PURCHASING DEPARTMENT - 329
Facility City:	WASHINGTON ST ORANGE
Facility Address 2:	Not reported
Country:	USA
County:	Not reported
Mailing Name:	NEW JERSEY TRANSIT AUTHORITY
Mailing Contact:	NEW JERSEY TRANSIT AUTHORITY
Mailing Address:	BUS OPERATIONS INC-180 BOYDEN
Mailing Address 2:	Not reported
Mailing City:	AVENUE-MAPLEWOOD
Mailing State:	NJ
Mailing Zip:	Not reported
Mailing Zip4:	Not reported
Mailing Country:	USA
Mailing Phone:	201-345-4644
Document ID:	NYA3269777
Manifest Status:	Completed copy
Trans1 State ID:	IL009
Trans2 State ID:	Not reported
Generator Ship Date:	861015
Trans1 Recv Date:	861015
Trans2 Recv Date:	Not reported
TSD Site Recv Date:	861015
Part A Recv Date:	861030
Part B Recv Date:	861020
Generator EPA ID:	NJD981076326
Trans1 EPA ID:	ILD000805911
Trans2 EPA ID:	Not reported
TSDF ID:	NYD000708164
Waste Code:	D001 - NON-LISTED IGNITABLE WASTES
Quantity:	00270
Units:	P - Pounds
Number of Containers:	006
Container Type:	DM - Metal drums, barrels
Handling Method:	R Material recovery of more than 75 percent of the total material.
Specific Gravity:	100
Year:	86
Manifest Tracking Num:	Not reported
Import Ind:	Not reported
Export Ind:	Not reported
Discr Quantity Ind:	Not reported
Discr Type Ind:	Not reported
Discr Residue Ind:	Not reported
Discr Partial Reject Ind:	Not reported
Discr Full Reject Ind:	Not reported
Manifest Ref Num:	Not reported

Map ID  
 Direction  
 Distance  
 Distance (ft.)  
 Elevation Site

MAP FINDINGS

Database(s) EDR ID Number  
 EPA ID Number

**NJ TRANSIT BUS OPERATIONS INC (Continued)**

**1000921967**

Alt Fac RCRA Id:	Not reported
Alt Fac Sign Date:	Not reported
Mgmt Method Type Code:	Not reported
EPA ID:	NJD981076326
Facility Name:	NEW JERSEY TRANSIT AUTHORITY
Facility Address:	PURCHASING DEPARTMENT - 329
Facility City:	WASHINGTON ST ORANGE
Facility Address 2:	Not reported
Country:	USA
County:	Not reported
Mailing Name:	NEW JERSEY TRANSIT AUTHORITY
Mailing Contact:	NEW JERSEY TRANSIT AUTHORITY
Mailing Address:	BUS OPERATIONS INC-180 BOYDEN
Mailing Address 2:	Not reported
Mailing City:	AVENUE-MAPLEWOOD
Mailing State:	NJ
Mailing Zip:	Not reported
Mailing Zip4:	Not reported
Mailing Country:	USA
Mailing Phone:	201-345-4644
Document ID:	NYA6661653
Manifest Status:	Completed copy
Trans1 State ID:	NYCF7875
Trans2 State ID:	Not reported
Generator Ship Date:	870422
Trans1 Recv Date:	870422
Trans2 Recv Date:	Not reported
TSD Site Recv Date:	870422
Part A Recv Date:	870430
Part B Recv Date:	870430
Generator EPA ID:	NJD981076326
Trans1 EPA ID:	ILD000805911
Trans2 EPA ID:	Not reported
TSD ID:	NYD000708164
Waste Code:	D001 - NON-LISTED IGNITABLE WASTES
Quantity:	00270
Units:	P - Pounds
Number of Containers:	006
Container Type:	DM - Metal drums, barrels
Handling Method:	R Material recovery of more than 75 percent of the total material.
Specific Gravity:	100
Year:	87
Manifest Tracking Num:	Not reported
Import Ind:	Not reported
Export Ind:	Not reported
Discr Quantity Ind:	Not reported
Discr Type Ind:	Not reported
Discr Residue Ind:	Not reported
Discr Partial Reject Ind:	Not reported
Discr Full Reject Ind:	Not reported
Manifest Ref Num:	Not reported
Alt Fac RCRA Id:	Not reported
Alt Fac Sign Date:	Not reported
Mgmt Method Type Code:	Not reported
EPA ID:	NJD981076326
Facility Name:	NEW JERSEY TRANSIT AUTHORITY

Map ID  
Direction  
Distance  
Distance (ft.)  
Elevation Site

MAP FINDINGS

Database(s) EDR ID Number  
EPA ID Number

**NJ TRANSIT BUS OPERATIONS INC (Continued)**

**1000921967**

Facility Address: PURCHASING DEPARTMENT - 329  
Facility City: WASHINGTON ST ORANGE  
Facility Address 2: Not reported  
Country: USA  
County: Not reported  
Mailing Name: NEW JERSEY TRANSIT AUTHORITY  
Mailing Contact: NEW JERSEY TRANSIT AUTHORITY  
Mailing Address: BUS OPERATIONS INC-180 BOYDEN  
Mailing Address 2: Not reported  
Mailing City: AVENUE-MAPLEWOOD  
Mailing State: NJ  
Mailing Zip: Not reported  
Mailing Zip4: Not reported  
Mailing Country: USA  
Mailing Phone: 201-345-4644

Document ID: NYA6734643  
Manifest Status: Completed copy  
Trans1 State ID: NY90065-G  
Trans2 State ID: Not reported  
Generator Ship Date: 870714  
Trans1 Recv Date: 870714  
Trans2 Recv Date: Not reported  
TSD Site Recv Date: 870714  
Part A Recv Date: 870721  
Part B Recv Date: 870721  
Generator EPA ID: NJD981076326  
Trans1 EPA ID: ILD000805911  
Trans2 EPA ID: Not reported  
TSDF ID: NYD000708164  
Waste Code: D001 - NON-LISTED IGNITABLE WASTES  
Quantity: 00270  
Units: P - Pounds  
Number of Containers: 006  
Container Type: DM - Metal drums, barrels  
Handling Method: R Material recovery of more than 75 percent of the total material.  
Specific Gravity: 100  
Year: 87  
Manifest Tracking Num: Not reported  
Import Ind: Not reported  
Export Ind: Not reported  
Discr Quantity Ind: Not reported  
Discr Type Ind: Not reported  
Discr Residue Ind: Not reported  
Discr Partial Reject Ind: Not reported  
Discr Full Reject Ind: Not reported  
Manifest Ref Num: Not reported  
Alt Fac RCRA Id: Not reported  
Alt Fac Sign Date: Not reported  
Mgmt Method Type Code: Not reported  
EPA ID: NJD981076326  
Facility Name: NEW JERSEY TRANSIT AUTHORITY  
Facility Address: PURCHASING DEPARTMENT - 329  
Facility City: WASHINGTON ST ORANGE  
Facility Address 2: Not reported  
Country: USA  
County: Not reported

Map ID  
Direction  
Distance  
Distance (ft.)  
Elevation Site

MAP FINDINGS

Database(s) EDR ID Number  
EPA ID Number

**NJ TRANSIT BUS OPERATIONS INC (Continued)**

**1000921967**

Mailing Name: NEW JERSEY TRANSIT AUTHORITY  
Mailing Contact: NEW JERSEY TRANSIT AUTHORITY  
Mailing Address: BUS OPERATIONS INC-180 BOYDEN  
Mailing Address 2: Not reported  
Mailing City: AVENUE-MAPLEWOOD  
Mailing State: NJ  
Mailing Zip: Not reported  
Mailing Zip4: Not reported  
Mailing Country: USA  
Mailing Phone: 201-345-4644

Document ID: NJA0198811  
Manifest Status: Completed after the designated time period for a TSDf to get a copy to the DEC  
Trans1 State ID: IL009-NJS  
Trans2 State ID: Not reported  
Generator Ship Date: 860502  
Trans1 Recv Date: 860502  
Trans2 Recv Date: Not reported  
TSD Site Recv Date: 860502  
Part A Recv Date: 860620  
Part B Recv Date: 860516  
Generator EPA ID: NJD981076326  
Trans1 EPA ID: ILD000805911  
Trans2 EPA ID: Not reported  
TSDf ID: NYD000708164  
Waste Code: D001 - NON-LISTED IGNITABLE WASTES  
Quantity: 00270  
Units: P - Pounds  
Number of Containers: 006  
Container Type: DM - Metal drums, barrels  
Handling Method: R Material recovery of more than 75 percent of the total material.  
Specific Gravity: 100  
Year: 86  
Manifest Tracking Num: Not reported  
Import Ind: Not reported  
Export Ind: Not reported  
Discr Quantity Ind: Not reported  
Discr Type Ind: Not reported  
Discr Residue Ind: Not reported  
Discr Partial Reject Ind: Not reported  
Discr Full Reject Ind: Not reported  
Manifest Ref Num: Not reported  
Alt Fac RCRA Id: Not reported  
Alt Fac Sign Date: Not reported  
Mgmt Method Type Code: Not reported  
EPA ID: NJD981076326  
Facility Name: NEW JERSEY TRANSIT AUTHORITY  
Facility Address: PURCHASING DEPARTMENT - 329  
Facility City: WASHINGTON ST ORANGE  
Facility Address 2: Not reported  
Country: USA  
County: Not reported  
Mailing Name: NEW JERSEY TRANSIT AUTHORITY  
Mailing Contact: NEW JERSEY TRANSIT AUTHORITY  
Mailing Address: BUS OPERATIONS INC-180 BOYDEN  
Mailing Address 2: Not reported  
Mailing City: AVENUE-MAPLEWOOD

Map ID  
Direction  
Distance  
Distance (ft.)  
Elevation Site

MAP FINDINGS

Database(s) EDR ID Number  
EPA ID Number

**NJ TRANSIT BUS OPERATIONS INC (Continued)**

**1000921967**

Mailing State: NJ  
Mailing Zip: Not reported  
Mailing Zip4: Not reported  
Mailing Country: USA  
Mailing Phone: 201-345-4644

Document ID: NYA6676525  
Manifest Status: Completed copy  
Trans1 State ID: NYCF7875  
Trans2 State ID: Not reported  
Generator Ship Date: 870527  
Trans1 Recv Date: 870527  
Trans2 Recv Date: Not reported  
TSD Site Recv Date: 870527  
Part A Recv Date: 870603  
Part B Recv Date: 870603  
Generator EPA ID: NJD981076326  
Trans1 EPA ID: ILD000805911  
Trans2 EPA ID: Not reported  
TSD ID: NYD000708164  
Waste Code: D001 - NON-LISTED IGNITABLE WASTES  
Quantity: 00270  
Units: P - Pounds  
Number of Containers: 006  
Container Type: DM - Metal drums, barrels  
Handling Method: R Material recovery of more than 75 percent of the total material.  
Specific Gravity: 100  
Year: 87  
Manifest Tracking Num: Not reported  
Import Ind: Not reported  
Export Ind: Not reported  
Discr Quantity Ind: Not reported  
Discr Type Ind: Not reported  
Discr Residue Ind: Not reported  
Discr Partial Reject Ind: Not reported  
Discr Full Reject Ind: Not reported  
Manifest Ref Num: Not reported  
Alt Fac RCRA Id: Not reported  
Alt Fac Sign Date: Not reported  
Mgmt Method Type Code: Not reported  
EPA ID: NJD981076326  
Facility Name: NEW JERSEY TRANSIT AUTHORITY  
Facility Address: PURCHASING DEPARTMENT - 329  
Facility City: WASHINGTON ST ORANGE  
Facility Address 2: Not reported  
Country: USA  
County: Not reported  
Mailing Name: NEW JERSEY TRANSIT AUTHORITY  
Mailing Contact: NEW JERSEY TRANSIT AUTHORITY  
Mailing Address: BUS OPERATIONS INC-180 BOYDEN  
Mailing Address 2: Not reported  
Mailing City: AVENUE-MAPLEWOOD  
Mailing State: NJ  
Mailing Zip: Not reported  
Mailing Zip4: Not reported  
Mailing Country: USA  
Mailing Phone: 201-345-4644

Map ID  
Direction  
Distance  
Distance (ft.)  
Elevation Site

MAP FINDINGS

Database(s) EDR ID Number  
EPA ID Number

**NJ TRANSIT BUS OPERATIONS INC (Continued)**

**1000921967**

Document ID: NYG0141219  
Manifest Status: Completed after the designated time period for a TSDf to get a copy to the DEC  
Trans1 State ID: V29064  
Trans2 State ID: Not reported  
Generator Ship Date: 970416  
Trans1 Recv Date: 970416  
Trans2 Recv Date: Not reported  
TSD Site Recv Date: 970417  
Part A Recv Date: 970430  
Part B Recv Date: 970514  
Generator EPA ID: NJD981076326  
Trans1 EPA ID: CTD016424210  
Trans2 EPA ID: Not reported  
TSDf ID: NYD057770109  
Waste Code: D009 - MERCURY 0.2 MG/L TCLP  
Quantity: 00300  
Units: P - Pounds  
Number of Containers: 001  
Container Type: DM - Metal drums, barrels  
Handling Method: T Chemical, physical, or biological treatment.  
Specific Gravity: 100  
Year: 97  
Manifest Tracking Num: Not reported  
Import Ind: Not reported  
Export Ind: Not reported  
Discr Quantity Ind: Not reported  
Discr Type Ind: Not reported  
Discr Residue Ind: Not reported  
Discr Partial Reject Ind: Not reported  
Discr Full Reject Ind: Not reported  
Manifest Ref Num: Not reported  
Alt Fac RCRA Id: Not reported  
Alt Fac Sign Date: Not reported  
Mgmt Method Type Code: Not reported  
EPA ID: NJD981076326  
Facility Name: NEW JERSEY TRANSIT AUTHORITY  
Facility Address: PURCHASING DEPARTMENT - 329  
Facility City: WASHINGTON ST ORANGE  
Facility Address 2: Not reported  
Country: USA  
County: Not reported  
Mailing Name: NEW JERSEY TRANSIT AUTHORITY  
Mailing Contact: NEW JERSEY TRANSIT AUTHORITY  
Mailing Address: BUS OPERATIONS INC-180 BOYDEN  
Mailing Address 2: Not reported  
Mailing City: AVENUE-MAPLEWOOD  
Mailing State: NJ  
Mailing Zip: Not reported  
Mailing Zip4: Not reported  
Mailing Country: USA  
Mailing Phone: 201-345-4644

Document ID: NYA6602466  
Manifest Status: Completed copy  
Trans1 State ID: 56948-GB  
Trans2 State ID: Not reported  
Generator Ship Date: 870227

Map ID  
Direction  
Distance  
Distance (ft.)  
Elevation Site

MAP FINDINGS

Database(s) EDR ID Number  
EPA ID Number

**NJ TRANSIT BUS OPERATIONS INC (Continued)**

**1000921967**

Trans1 Recv Date: 870227  
Trans2 Recv Date: Not reported  
TSD Site Recv Date: 870227  
Part A Recv Date: 870317  
Part B Recv Date: 870317  
Generator EPA ID: NJD981076326  
Trans1 EPA ID: ILD000805911  
Trans2 EPA ID: Not reported  
TSD ID: NYD000708164  
Waste Code: D001 - NON-LISTED IGNITABLE WASTES  
Quantity: 00270  
Units: P - Pounds  
Number of Containers: 006  
Container Type: DM - Metal drums, barrels  
Handling Method: R Material recovery of more than 75 percent of the total material.  
Specific Gravity: 100  
Year: 87  
Manifest Tracking Num: Not reported  
Import Ind: Not reported  
Export Ind: Not reported  
Discr Quantity Ind: Not reported  
Discr Type Ind: Not reported  
Discr Residue Ind: Not reported  
Discr Partial Reject Ind: Not reported  
Discr Full Reject Ind: Not reported  
Manifest Ref Num: Not reported  
Alt Fac RCRA Id: Not reported  
Alt Fac Sign Date: Not reported  
Mgmt Method Type Code: Not reported  
EPA ID: NJD981076326  
Facility Name: NEW JERSEY TRANSIT AUTHORITY  
Facility Address: PURCHASING DEPARTMENT - 329  
Facility City: WASHINGTON ST ORANGE  
Facility Address 2: Not reported  
Country: USA  
County: Not reported  
Mailing Name: NEW JERSEY TRANSIT AUTHORITY  
Mailing Contact: NEW JERSEY TRANSIT AUTHORITY  
Mailing Address: BUS OPERATIONS INC-180 BOYDEN  
Mailing Address 2: Not reported  
Mailing City: AVENUE-MAPLEWOOD  
Mailing State: NJ  
Mailing Zip: Not reported  
Mailing Zip4: Not reported  
Mailing Country: USA  
Mailing Phone: 201-345-4644  
  
Document ID: NYA6469821  
Manifest Status: Completed copy  
Trans1 State ID: Not reported  
Trans2 State ID: Not reported  
Generator Ship Date: 870205  
Trans1 Recv Date: 870205  
Trans2 Recv Date: Not reported  
TSD Site Recv Date: 870205  
Part A Recv Date: 870228  
Part B Recv Date: 870212



Map ID  
Direction  
Distance  
Distance (ft.)  
Elevation Site

MAP FINDINGS

Database(s) EDR ID Number  
EPA ID Number

**NJ TRANSIT BUS OPERATIONS INC (Continued)**

**1000921967**

Generator EPA ID: NJD981076326  
Trans1 EPA ID: ILD000805911  
Trans2 EPA ID: Not reported  
TSD ID: NYD000708164  
Waste Code: D001 - NON-LISTED IGNITABLE WASTES  
Quantity: 00270  
Units: P - Pounds  
Number of Containers: 006  
Container Type: DM - Metal drums, barrels  
Handling Method: R Material recovery of more than 75 percent of the total material.  
Specific Gravity: 100  
Year: 87  
Manifest Tracking Num: Not reported  
Import Ind: Not reported  
Export Ind: Not reported  
Discr Quantity Ind: Not reported  
Discr Type Ind: Not reported  
Discr Residue Ind: Not reported  
Discr Partial Reject Ind: Not reported  
Discr Full Reject Ind: Not reported  
Manifest Ref Num: Not reported  
Alt Fac RCRA Id: Not reported  
Alt Fac Sign Date: Not reported  
Mgmt Method Type Code: Not reported  
EPA ID: NJD981076326  
Facility Name: NEW JERSEY TRANSIT AUTHORITY  
Facility Address: PURCHASING DEPARTMENT - 329  
Facility City: WASHINGTON ST ORANGE  
Facility Address 2: Not reported  
Country: USA  
County: Not reported  
Mailing Name: NEW JERSEY TRANSIT AUTHORITY  
Mailing Contact: NEW JERSEY TRANSIT AUTHORITY  
Mailing Address: BUS OPERATIONS INC-180 BOYDEN  
Mailing Address 2: Not reported  
Mailing City: AVENUE-MAPLEWOOD  
Mailing State: NJ  
Mailing Zip: Not reported  
Mailing Zip4: Not reported  
Mailing Country: USA  
Mailing Phone: 201-345-4644  
  
Document ID: NYA5485239  
Manifest Status: Completed copy  
Trans1 State ID: NY90065-G  
Trans2 State ID: Not reported  
Generator Ship Date: 870622  
Trans1 Recv Date: 870622  
Trans2 Recv Date: Not reported  
TSD Site Recv Date: 870622  
Part A Recv Date: 870702  
Part B Recv Date: 870625  
Generator EPA ID: NJD981076326  
Trans1 EPA ID: ILD000805911  
Trans2 EPA ID: Not reported  
TSD ID: NYD000708164  
Waste Code: D001 - NON-LISTED IGNITABLE WASTES

Map ID  
Direction  
Distance  
Distance (ft.)  
Elevation Site

MAP FINDINGS

Database(s) EDR ID Number  
EPA ID Number

**NJ TRANSIT BUS OPERATIONS INC (Continued)**

**1000921967**

Quantity: 00270  
Units: P - Pounds  
Number of Containers: 006  
Container Type: DM - Metal drums, barrels  
Handling Method: R Material recovery of more than 75 percent of the total material.  
Specific Gravity: 100  
Year: 87  
Manifest Tracking Num: Not reported  
Import Ind: Not reported  
Export Ind: Not reported  
Discr Quantity Ind: Not reported  
Discr Type Ind: Not reported  
Discr Residue Ind: Not reported  
Discr Partial Reject Ind: Not reported  
Discr Full Reject Ind: Not reported  
Manifest Ref Num: Not reported  
Alt Fac RCRA Id: Not reported  
Alt Fac Sign Date: Not reported  
Mgmt Method Type Code: Not reported  
EPA ID: NJD981076326  
Facility Name: NEW JERSEY TRANSIT AUTHORITY  
Facility Address: PURCHASING DEPARTMENT - 329  
Facility City: WASHINGTON ST ORANGE  
Facility Address 2: Not reported  
Country: USA  
County: Not reported  
Mailing Name: NEW JERSEY TRANSIT AUTHORITY  
Mailing Contact: NEW JERSEY TRANSIT AUTHORITY  
Mailing Address: BUS OPERATIONS INC-180 BOYDEN  
Mailing Address 2: Not reported  
Mailing City: AVENUE-MAPLEWOOD  
Mailing State: NJ  
Mailing Zip: Not reported  
Mailing Zip4: Not reported  
Mailing Country: USA  
Mailing Phone: 201-345-4644  
  
Document ID: NYA6758673  
Manifest Status: Completed copy  
Trans1 State ID: NY90065-G  
Trans2 State ID: Not reported  
Generator Ship Date: 870805  
Trans1 Recv Date: 870805  
Trans2 Recv Date: Not reported  
TSD Site Recv Date: 870805  
Part A Recv Date: 870817  
Part B Recv Date: 870811  
Generator EPA ID: NJD981076326  
Trans1 EPA ID: ILD000805911  
Trans2 EPA ID: Not reported  
TSD ID: NYD000708164  
Waste Code: D001 - NON-LISTED IGNITABLE WASTES  
Quantity: 00270  
Units: P - Pounds  
Number of Containers: 006  
Container Type: DM - Metal drums, barrels  
Handling Method: R Material recovery of more than 75 percent of the total material.

Map ID  
 Direction  
 Distance  
 Distance (ft.)  
 Elevation    Site

MAP FINDINGS

Database(s)    EDR ID Number  
 EPA ID Number

**NJ TRANSIT BUS OPERATIONS INC (Continued)**

**1000921967**

Specific Gravity:	100
Year:	87
Manifest Tracking Num:	Not reported
Import Ind:	Not reported
Export Ind:	Not reported
Discr Quantity Ind:	Not reported
Discr Type Ind:	Not reported
Discr Residue Ind:	Not reported
Discr Partial Reject Ind:	Not reported
Discr Full Reject Ind:	Not reported
Manifest Ref Num:	Not reported
Alt Fac RCRA Id:	Not reported
Alt Fac Sign Date:	Not reported
Mgmt Method Type Code:	Not reported
EPA ID:	NJD981076326
Facility Name:	NEW JERSEY TRANSIT AUTHORITY
Facility Address:	PURCHASING DEPARTMENT - 329
Facility City:	WASHINGTON ST ORANGE
Facility Address 2:	Not reported
Country:	USA
County:	Not reported
Mailing Name:	NEW JERSEY TRANSIT AUTHORITY
Mailing Contact:	NEW JERSEY TRANSIT AUTHORITY
Mailing Address:	BUS OPERATIONS INC-180 BOYDEN
Mailing Address 2:	Not reported
Mailing City:	AVENUE-MAPLEWOOD
Mailing State:	NJ
Mailing Zip:	Not reported
Mailing Zip4:	Not reported
Mailing Country:	USA
Mailing Phone:	201-345-4644
Document ID:	NYA6811367
Manifest Status:	Completed copy
Trans1 State ID:	NY90065-G
Trans2 State ID:	Not reported
Generator Ship Date:	871008
Trans1 Recv Date:	871008
Trans2 Recv Date:	Not reported
TSD Site Recv Date:	871008
Part A Recv Date:	871019
Part B Recv Date:	871014
Generator EPA ID:	NJD981076326
Trans1 EPA ID:	ILD051060408
Trans2 EPA ID:	Not reported
TSDF ID:	NYD000708164
Waste Code:	D001 - NON-LISTED IGNITABLE WASTES
Quantity:	00270
Units:	P - Pounds
Number of Containers:	006
Container Type:	DM - Metal drums, barrels
Handling Method:	R Material recovery of more than 75 percent of the total material.
Specific Gravity:	100
Year:	87
Manifest Tracking Num:	Not reported
Import Ind:	Not reported
Export Ind:	Not reported

Map ID  
 Direction  
 Distance  
 Distance (ft.)  
 Elevation    Site

MAP FINDINGS

Database(s)    EDR ID Number  
 EPA ID Number

**NJ TRANSIT BUS OPERATIONS INC (Continued)**

**1000921967**

Discr Quantity Ind:	Not reported
Discr Type Ind:	Not reported
Discr Residue Ind:	Not reported
Discr Partial Reject Ind:	Not reported
Discr Full Reject Ind:	Not reported
Manifest Ref Num:	Not reported
Alt Fac RCRA Id:	Not reported
Alt Fac Sign Date:	Not reported
Mgmt Method Type Code:	Not reported
EPA ID:	NJD981076326
Facility Name:	NEW JERSEY TRANSIT AUTHORITY
Facility Address:	PURCHASING DEPARTMENT - 329
Facility City:	WASHINGTON ST ORANGE
Facility Address 2:	Not reported
Country:	USA
County:	Not reported
Mailing Name:	NEW JERSEY TRANSIT AUTHORITY
Mailing Contact:	NEW JERSEY TRANSIT AUTHORITY
Mailing Address:	BUS OPERATIONS INC-180 BOYDEN
Mailing Address 2:	Not reported
Mailing City:	AVENUE-MAPLEWOOD
Mailing State:	NJ
Mailing Zip:	Not reported
Mailing Zip4:	Not reported
Mailing Country:	USA
Mailing Phone:	201-345-4644
Document ID:	NYA6763149
Manifest Status:	Completed copy
Trans1 State ID:	NY90065-G
Trans2 State ID:	Not reported
Generator Ship Date:	870908
Trans1 Recv Date:	870908
Trans2 Recv Date:	Not reported
TSD Site Recv Date:	870908
Part A Recv Date:	870915
Part B Recv Date:	870911
Generator EPA ID:	NJD981076326
Trans1 EPA ID:	ILD051060408
Trans2 EPA ID:	Not reported
TSD ID:	NYD000708164
Waste Code:	D001 - NON-LISTED IGNITABLE WASTES
Quantity:	00270
Units:	P - Pounds
Number of Containers:	006
Container Type:	DM - Metal drums, barrels
Handling Method:	R Material recovery of more than 75 percent of the total material.
Specific Gravity:	100
Year:	87
Manifest Tracking Num:	Not reported
Import Ind:	Not reported
Export Ind:	Not reported
Discr Quantity Ind:	Not reported
Discr Type Ind:	Not reported
Discr Residue Ind:	Not reported
Discr Partial Reject Ind:	Not reported
Discr Full Reject Ind:	Not reported

Map ID  
Direction  
Distance  
Distance (ft.)  
Elevation Site

MAP FINDINGS

Database(s) EDR ID Number  
EPA ID Number

**NJ TRANSIT BUS OPERATIONS INC (Continued)**

**1000921967**

Manifest Ref Num: Not reported  
Alt Fac RCRA Id: Not reported  
Alt Fac Sign Date: Not reported  
Mgmt Method Type Code: Not reported  
EPA ID: NJD981076326  
Facility Name: NEW JERSEY TRANSIT AUTHORITY  
Facility Address: PURCHASING DEPARTMENT - 329  
Facility City: WASHINGTON ST ORANGE  
Facility Address 2: Not reported  
Country: USA  
County: Not reported  
Mailing Name: NEW JERSEY TRANSIT AUTHORITY  
Mailing Contact: NEW JERSEY TRANSIT AUTHORITY  
Mailing Address: BUS OPERATIONS INC-180 BOYDEN  
Mailing Address 2: Not reported  
Mailing City: AVENUE-MAPLEWOOD  
Mailing State: NJ  
Mailing Zip: Not reported  
Mailing Zip4: Not reported  
Mailing Country: USA  
Mailing Phone: 201-345-4644

Document ID: NYA6623605  
Manifest Status: Completed copy  
Trans1 State ID: NYCF7875  
Trans2 State ID: Not reported  
Generator Ship Date: 870323  
Trans1 Recv Date: 870323  
Trans2 Recv Date: Not reported  
TSD Site Recv Date: 870323  
Part A Recv Date: 870331  
Part B Recv Date: 870326  
Generator EPA ID: NJD981076326  
Trans1 EPA ID: ILD000805911  
Trans2 EPA ID: Not reported  
TSDF ID: NYD000708164  
Waste Code: D001 - NON-LISTED IGNITABLE WASTES  
Quantity: 00270  
Units: P - Pounds  
Number of Containers: 006  
Container Type: DM - Metal drums, barrels  
Handling Method: R Material recovery of more than 75 percent of the total material.  
Specific Gravity: 100  
Year: 87  
Manifest Tracking Num: Not reported  
Import Ind: Not reported  
Export Ind: Not reported  
Discr Quantity Ind: Not reported  
Discr Type Ind: Not reported  
Discr Residue Ind: Not reported  
Discr Partial Reject Ind: Not reported  
Discr Full Reject Ind: Not reported  
Manifest Ref Num: Not reported  
Alt Fac RCRA Id: Not reported  
Alt Fac Sign Date: Not reported  
Mgmt Method Type Code: Not reported  
EPA ID: NJD981076326

Map ID  
Direction  
Distance  
Distance (ft.)  
Elevation Site

MAP FINDINGS

Database(s) EDR ID Number  
EPA ID Number

**NJ TRANSIT BUS OPERATIONS INC (Continued)**

**1000921967**

Facility Name: NEW JERSEY TRANSIT AUTHORITY  
Facility Address: PURCHASING DEPARTMENT - 329  
Facility City: WASHINGTON ST ORANGE  
Facility Address 2: Not reported  
Country: USA  
County: Not reported  
Mailing Name: NEW JERSEY TRANSIT AUTHORITY  
Mailing Contact: NEW JERSEY TRANSIT AUTHORITY  
Mailing Address: BUS OPERATIONS INC-180 BOYDEN  
Mailing Address 2: Not reported  
Mailing City: AVENUE-MAPLEWOOD  
Mailing State: NJ  
Mailing Zip: Not reported  
Mailing Zip4: Not reported  
Mailing Country: USA  
Mailing Phone: 201-345-4644

Document ID: NYA6891164  
Manifest Status: Completed copy  
Trans1 State ID: NY90065-G  
Trans2 State ID: Not reported  
Generator Ship Date: 871202  
Trans1 Recv Date: 871202  
Trans2 Recv Date: Not reported  
TSD Site Recv Date: 871202  
Part A Recv Date: 871209  
Part B Recv Date: 871209  
Generator EPA ID: NJD981076326  
Trans1 EPA ID: ILD051060408  
Trans2 EPA ID: Not reported  
TSDF ID: NYD000708164  
Waste Code: D001 - NON-LISTED IGNITABLE WASTES  
Quantity: 00270  
Units: P - Pounds  
Number of Containers: 006  
Container Type: DM - Metal drums, barrels  
Handling Method: R Material recovery of more than 75 percent of the total material.  
Specific Gravity: 100  
Year: 87  
Manifest Tracking Num: Not reported  
Import Ind: Not reported  
Export Ind: Not reported  
Discr Quantity Ind: Not reported  
Discr Type Ind: Not reported  
Discr Residue Ind: Not reported  
Discr Partial Reject Ind: Not reported  
Discr Full Reject Ind: Not reported  
Manifest Ref Num: Not reported  
Alt Fac RCRA Id: Not reported  
Alt Fac Sign Date: Not reported  
Mgmt Method Type Code: Not reported  
EPA ID: NJD981076326  
Facility Name: NEW JERSEY TRANSIT AUTHORITY  
Facility Address: PURCHASING DEPARTMENT - 329  
Facility City: WASHINGTON ST ORANGE  
Facility Address 2: Not reported  
Country: USA

Map ID  
Direction  
Distance  
Distance (ft.)  
Elevation Site

MAP FINDINGS

Database(s) EDR ID Number  
EPA ID Number

**NJ TRANSIT BUS OPERATIONS INC (Continued)**

**1000921967**

County: Not reported  
Mailing Name: NEW JERSEY TRANSIT AUTHORITY  
Mailing Contact: NEW JERSEY TRANSIT AUTHORITY  
Mailing Address: BUS OPERATIONS INC-180 BOYDEN  
Mailing Address 2: Not reported  
Mailing City: AVENUE-MAPLEWOOD  
Mailing State: NJ  
Mailing Zip: Not reported  
Mailing Zip4: Not reported  
Mailing Country: USA  
Mailing Phone: 201-345-4644

Document ID: NYA8749372  
Manifest Status: Completed copy  
Trans1 State ID: NY4862LG  
Trans2 State ID: Not reported  
Generator Ship Date: 880326  
Trans1 Recv Date: 880326  
Trans2 Recv Date: Not reported  
TSD Site Recv Date: 880326  
Part A Recv Date: 880404  
Part B Recv Date: 880331  
Generator EPA ID: NJD981076326  
Trans1 EPA ID: ILD051060408  
Trans2 EPA ID: Not reported  
TSD ID: NYD000708164  
Waste Code: D001 - NON-LISTED IGNITABLE WASTES  
Quantity: 00270  
Units: P - Pounds  
Number of Containers: 006  
Container Type: DM - Metal drums, barrels  
Handling Method: R Material recovery of more than 75 percent of the total material.  
Specific Gravity: 100  
Year: 88  
Manifest Tracking Num: Not reported  
Import Ind: Not reported  
Export Ind: Not reported  
Discr Quantity Ind: Not reported  
Discr Type Ind: Not reported  
Discr Residue Ind: Not reported  
Discr Partial Reject Ind: Not reported  
Discr Full Reject Ind: Not reported  
Manifest Ref Num: Not reported  
Alt Fac RCRA Id: Not reported  
Alt Fac Sign Date: Not reported  
Mgmt Method Type Code: Not reported  
EPA ID: NJD981076326  
Facility Name: NEW JERSEY TRANSIT AUTHORITY  
Facility Address: PURCHASING DEPARTMENT - 329  
Facility City: WASHINGTON ST ORANGE  
Facility Address 2: Not reported  
Country: USA  
County: Not reported  
Mailing Name: NEW JERSEY TRANSIT AUTHORITY  
Mailing Contact: NEW JERSEY TRANSIT AUTHORITY  
Mailing Address: BUS OPERATIONS INC-180 BOYDEN  
Mailing Address 2: Not reported

Map ID  
Direction  
Distance  
Distance (ft.)  
Elevation

MAP FINDINGS

**NJ TRANSIT BUS OPERATIONS INC (Continued)**

EDR ID Number  
EPA ID Number

Database(s)

1000921967

Mailing City: AVENUE-MAPLEWOOD  
Mailing State: NJ  
Mailing Zip: Not reported  
Mailing Zip4: Not reported  
Mailing Country: USA  
Mailing Phone: 201-345-4644

Document ID: NYA8659091  
Manifest Status: Completed after the designated time period for a TSDF to get a copy to the DEC  
Trans1 State ID: NY90065-G  
Trans2 State ID: Not reported  
Generator Ship Date: 880201  
Trans1 Recv Date: 880201  
Trans2 Recv Date: Not reported  
TSD Site Recv Date: 880201  
Part A Recv Date: 880314  
Part B Recv Date: 880204  
Generator EPA ID: NJD981076326  
Trans1 EPA ID: ILD051060408  
Trans2 EPA ID: Not reported  
TSDF ID: NYD000708164  
Waste Code: D001 - NON-LISTED IGNITABLE WASTES  
Quantity: 00270  
Units: P - Pounds  
Number of Containers: 006  
Container Type: DM - Metal drums, barrels  
Handling Method: R Material recovery of more than 75 percent of the total material.  
Specific Gravity: 100  
Year: 88  
Manifest Tracking Num: Not reported  
Import Ind: Not reported  
Export Ind: Not reported  
Discr Quantity Ind: Not reported  
Discr Type Ind: Not reported  
Discr Residue Ind: Not reported  
Discr Partial Reject Ind: Not reported  
Discr Full Reject Ind: Not reported  
Manifest Ref Num: Not reported  
Alt Fac RCRA Id: Not reported  
Alt Fac Sign Date: Not reported  
Mgmt Method Type Code: Not reported  
EPA ID: NJD981076326  
Facility Name: NEW JERSEY TRANSIT AUTHORITY  
Facility Address: PURCHASING DEPARTMENT - 329  
Facility City: WASHINGTON ST ORANGE  
Facility Address 2: Not reported  
Country: USA  
County: Not reported  
Mailing Name: NEW JERSEY TRANSIT AUTHORITY  
Mailing Contact: NEW JERSEY TRANSIT AUTHORITY  
Mailing Address: BUS OPERATIONS INC-180 BOYDEN  
Mailing Address 2: Not reported  
Mailing City: AVENUE-MAPLEWOOD  
Mailing State: NJ  
Mailing Zip: Not reported  
Mailing Zip4: Not reported  
Mailing Country: USA



Map ID  
Direction  
Distance  
Distance (ft.)  
Elevation Site

MAP FINDINGS

Database(s) EDR ID Number  
EPA ID Number

**NJ TRANSIT BUS OPERATIONS INC (Continued)**

**1000921967**

Mailing Phone: 201-345-4644

Document ID: NYA1247571  
Manifest Status: Completed copy  
Trans1 State ID: NY85955GP  
Trans2 State ID: Not reported  
Generator Ship Date: 870116  
Trans1 Recv Date: 870116  
Trans2 Recv Date: Not reported  
TSD Site Recv Date: 870116  
Part A Recv Date: 870130  
Part B Recv Date: 870130  
Generator EPA ID: NJD981076326  
Trans1 EPA ID: ILD000805911  
Trans2 EPA ID: Not reported  
TSD ID: NYD000708164  
Waste Code: D001 - NON-LISTED IGNITABLE WASTES  
Quantity: 00150  
Units: P - Pounds  
Number of Containers: 006  
Container Type: DM - Metal drums, barrels  
Handling Method: R Material recovery of more than 75 percent of the total material.  
Specific Gravity: 100  
Year: 87  
Manifest Tracking Num: Not reported  
Import Ind: Not reported  
Export Ind: Not reported  
Discr Quantity Ind: Not reported  
Discr Type Ind: Not reported  
Discr Residue Ind: Not reported  
Discr Partial Reject Ind: Not reported  
Discr Full Reject Ind: Not reported  
Manifest Ref Num: Not reported  
Alt Fac RCRA Id: Not reported  
Alt Fac Sign Date: Not reported  
Mgmt Method Type Code: Not reported  
EPA ID: NJD981076326  
Facility Name: NEW JERSEY TRANSIT AUTHORITY  
Facility Address: PURCHASING DEPARTMENT - 329  
Facility City: WASHINGTON ST ORANGE  
Facility Address 2: Not reported  
Country: USA  
County: Not reported  
Mailing Name: NEW JERSEY TRANSIT AUTHORITY  
Mailing Contact: NEW JERSEY TRANSIT AUTHORITY  
Mailing Address: BUS OPERATIONS INC-180 BOYDEN  
Mailing Address 2: Not reported  
Mailing City: AVENUE-MAPLEWOOD  
Mailing State: NJ  
Mailing Zip: Not reported  
Mailing Zip4: Not reported  
Mailing Country: USA  
Mailing Phone: 201-345-4644

Document ID: NYA6856852  
Manifest Status: Completed copy  
Trans1 State ID: NY90065-G

Map ID  
Direction  
Distance  
Distance (ft.)  
Elevation Site

MAP FINDINGS

Database(s) EDR ID Number  
EPA ID Number

**NJ TRANSIT BUS OPERATIONS INC (Continued)**

**1000921967**

Trans2 State ID: Not reported  
Generator Ship Date: 871102  
Trans1 Recv Date: 871102  
Trans2 Recv Date: Not reported  
TSD Site Recv Date: 871102  
Part A Recv Date: 871123  
Part B Recv Date: 871105  
Generator EPA ID: NJD981076326  
Trans1 EPA ID: ILD051060408  
Trans2 EPA ID: Not reported  
TSD ID: NYD000708164  
Waste Code: D001 - NON-LISTED IGNITABLE WASTES  
Quantity: 00270  
Units: P - Pounds  
Number of Containers: 006  
Container Type: DM - Metal drums, barrels  
Handling Method: R Material recovery of more than 75 percent of the total material.  
Specific Gravity: 100  
Year: 87  
Manifest Tracking Num: Not reported  
Import Ind: Not reported  
Export Ind: Not reported  
Discr Quantity Ind: Not reported  
Discr Type Ind: Not reported  
Discr Residue Ind: Not reported  
Discr Partial Reject Ind: Not reported  
Discr Full Reject Ind: Not reported  
Manifest Ref Num: Not reported  
Alt Fac RCRA Id: Not reported  
Alt Fac Sign Date: Not reported  
Mgmt Method Type Code: Not reported  
EPA ID: NJD981076326  
Facility Name: NEW JERSEY TRANSIT AUTHORITY  
Facility Address: PURCHASING DEPARTMENT - 329  
Facility City: WASHINGTON ST ORANGE  
Facility Address 2: Not reported  
Country: USA  
County: Not reported  
Mailing Name: NEW JERSEY TRANSIT AUTHORITY  
Mailing Contact: NEW JERSEY TRANSIT AUTHORITY  
Mailing Address: BUS OPERATIONS INC-180 BOYDEN  
Mailing Address 2: Not reported  
Mailing City: AVENUE-MAPLEWOOD  
Mailing State: NJ  
Mailing Zip: Not reported  
Mailing Zip4: Not reported  
Mailing Country: USA  
Mailing Phone: 201-345-4644

[Click this hyperlink](#) while viewing on your computer to access 59 additional NY\_MANIFEST: record(s) in the EDR Site Report.

Map ID  
 Direction  
 Distance  
 Distance (ft.)  
 Elevation Site

MAP FINDINGS

Database(s) EDR ID Number  
 EPA ID Number

**P77**      **MADISON AVE GARAGE**  
**NE**        **738 MADISON AVE**  
**1/8-1/4**    **PATERSON CITY, NJ 07501**  
**1079 ft.**

**UST**      **U003564908**  
**N/A**

**Site 6 of 11 in cluster P**

**Relative:**  
**Lower**

**UST:**

**Actual:**  
**98 ft.**

Facility ID: 031138  
 Owner Name: Not Identified Not Identified  
 Organization: STEVEN JUROW  
 Contact Type(UST Reg): Facility Operator  
 Contact Address (UST Reg): Not reported  
 Contact Address 2 (UST Reg): Not reported  
 Contact City,St,Zip (UST Reg): Not reported  
 Owner Name: STEVE JUROW  
 Organization: NEW JERSEY TRANSIT CORP  
 Contact Type(UST Reg): Tank Owner  
 Contact Address (UST Reg): 1 PENN PLAZA E  
 Contact Address 2 (UST Reg): 12TH FL  
 Contact City,St,Zip (UST Reg): Newark, NJ 071052246

Tank Id: TANK-36061  
 Tank Number: E001  
 Tank Contents: Light Diesel Fuel (No. 1-D)  
 Tank Size: 20000  
 Install Date: 10/1/1992  
 Tank Compliance: Yes  
**Tank Status: Removed**  
 Overfill: Yes  
 Tank Status Date: 3/17/2004  
 Compliance Monitoring?: Yes  
 Overfill Protection: Yes  
 Spill Containment: Yes  
 Tank Wellhead Protection: No

**TANK MONITOR DATA:**

Monitor Tank / Pipe: Pipe  
 Monitor Type: Automatic line leak detector  
 Monitor Tank / Pipe: Pipe  
 Monitor Type: Interstitial  
 Monitor Tank / Pipe: Tank  
 Monitor Type: Interstitial

**TANK DETAIL:**

Tankpipe Tank / Pipe: Pipe  
 Tankpipe Construction Type: Other: Enviroflex  
 Tankpipe Tank / Pipe: Tank  
 Tankpipe Construction Type: Other: STI-P3

Facility ID: 031138  
 Tank Id: TANK-36062  
 Tank Number: E002  
 Tank Contents: Heating Oil (No. 2)  
 Tank Size: 3000  
 Install Date: 8/31/1991  
 Tank Compliance: Yes  
**Tank Status: Abandoned in Place**  
 Overfill: Yes  
 Tank Status Date: 3/22/2004  
 Compliance Monitoring?: Yes

Map ID  
 Direction  
 Distance  
 Distance (ft.)  
 Elevation Site

MAP FINDINGS

Database(s) EDR ID Number  
 EPA ID Number

**MADISON AVE GARAGE (Continued)**

**U003564908**

Overfill Protection: Yes  
 Spill Containment: Yes  
 Tank Wellhead Protection: No

**TANK MONITOR DATA:**

Monitor Tank / Pipe: Pipe  
 Monitor Type: Interstitial  
 Monitor Tank / Pipe: Tank  
 Monitor Type: Interstitial

**TANK DETAIL:**

Tankpipe Tank / Pipe: Pipe  
 Tankpipe Construction Type: Other: Enviroflex  
 Tankpipe Tank / Pipe: Tank  
 Tankpipe Construction Type: Fiberglass-reinforced plastic

Facility ID: 031138  
 Tank Id: TANK-36063  
 Tank Number: E003  
 Tank Contents: Heating Oil (No. 2)  
 Tank Size: 3000  
 Install Date: 8/31/1991  
 Tank Compliance: Yes  
**Tank Status: Abandoned in Place**  
 Overfill: Yes  
 Tank Status Date: 3/19/2004  
 Compliance Monitoring?: Yes  
 Overfill Protection: Yes  
 Spill Containment: Yes  
 Tank Wellhead Protection: No

**TANK MONITOR DATA:**

Monitor Tank / Pipe: Pipe  
 Monitor Type: Automatic line leak detector  
 Monitor Tank / Pipe: Pipe  
 Monitor Type: Interstitial  
 Monitor Tank / Pipe: Tank  
 Monitor Type: Interstitial

**TANK DETAIL:**

Tankpipe Tank / Pipe: Pipe  
 Tankpipe Construction Type: Other: Enviroflex  
 Tankpipe Tank / Pipe: Tank  
 Tankpipe Construction Type: Fiberglass-reinforced plastic

Facility ID: 031138  
 Tank Id: TANK-36064  
 Tank Number: E004  
 Tank Contents: Motor Oil  
 Tank Size: 3000  
 Install Date: 8/31/1991  
 Tank Compliance: Yes  
**Tank Status: Removed**  
 Overfill: Yes  
 Tank Status Date: 3/17/2004  
 Compliance Monitoring?: Yes  
 Overfill Protection: Yes  
 Spill Containment: Yes  
 Tank Wellhead Protection: No

Map ID  
 Direction  
 Distance  
 Distance (ft.)  
 Elevation Site

MAP FINDINGS

Database(s) EDR ID Number  
 EPA ID Number

**MADISON AVE GARAGE (Continued)**

**U003564908**

TANK MONITOR DATA:

Monitor Tank / Pipe: Pipe  
 Monitor Type: Interstitial  
 Monitor Tank / Pipe: Tank  
 Monitor Type: Interstitial

TANK DETAIL:

Tankpipe Tank / Pipe: Pipe  
 Tankpipe Construction Type: Other: Enviroflex  
 Tankpipe Tank / Pipe: Tank  
 Tankpipe Construction Type: Fiberglass-reinforced plastic

Facility ID: 031138  
 Tank Id: TANK-36065  
 Tank Number: E005  
 Tank Contents: Waste Oil  
 Tank Size: 550  
 Install Date: 1/1/1957  
 Tank Compliance: No  
**Tank Status: Removed**  
 Overfill: No  
 Tank Status Date: 1/17/2000  
 Compliance Monitoring?: No  
 Overfill Protection: No  
 Spill Containment: No  
 Tank Wellhead Protection: Not reported

TANK MONITOR DATA:

Monitor Tank / Pipe: Pipe  
 Monitor Type: None  
 Monitor Tank / Pipe: Tank  
 Monitor Type: None

TANK DETAIL:

Tankpipe Tank / Pipe: Pipe  
 Tankpipe Construction Type: Bare steel  
 Tankpipe Tank / Pipe: Tank  
 Tankpipe Construction Type: Bare steel

78  
 SSE  
 1/8-1/4  
 1088 ft.

**DUNNETT JOHN M**  
**914 E 19TH ST**  
**PATERSON, NJ**

**EDR Historical Auto Stations 1009107119**  
**N/A**

**Relative:**  
**Lower**

EDR Historical Auto Stations:  
 Name: DUNNETT JOHN M  
 Year: 1927

**Actual:**  
**94 ft.**

Type: AUTOMOBILE REPAIRING AND SERVICE STATIONS

MAP FINDINGS

Map ID  
 Direction  
 Distance  
 Distance (ft.)  
 Elevation      Site  
 Database(s)  
 EDR ID Number  
 EPA ID Number

**P79**      **PATERSON CARD & PAPER CO**      **HIST LUST**      **S104385393**  
**NE**      **730 MADISON AVENUE**           **N/A**  
**1/8-1/4**      **PATERSON, NJ**

**Site 7 of 11 in cluster P**

**Relative:**      LUST HIST:  
**Lower**  
 Case ID:      Not reported  
**Actual:**      Lead Program Assigned: Bureau of Field Operations - Initial Notice Section  
**98 ft.**      **Facility Status:**      **Site Issued Letter of No Further Action for Area(s) Of Concern**  
 UST ID:      0235541  
 TMS Number:      N99-1271  
 Remedial Level:      Site has 1 area of concern with 1 media of concern.  
 Case Manager:      Corbin Weck  
 Facility Phone:      (609) 292-9519  
 No Further Action:      3/19/2001 0:00:00  
 RAW Approved:      Not reported  
 CEA:      Not reported  
 Date CEA Lifted:      Not reported  
 Dead Notice:      Not reported

**P80**      **PATERSON CARD AND PAPER**      **UST**      **U000776105**  
**NE**      **730 MADISON AVE**           **N/A**  
**1/8-1/4**      **PATERSON CITY, NJ 07501**

**Site 8 of 11 in cluster P**

**Relative:**      UST:  
**Lower**  
 Facility ID:      023554  
**Actual:**      Owner Name:      Not Identified Not Identified  
**98 ft.**      Organization:      Not Identified  
 Contact Type(UST Reg):      Facility Operator  
 Contact Address (UST Reg):      Not reported  
 Contact Address 2 (UST Reg):      Not reported  
 Contact City,St,Zip (UST Reg):      Not reported  
 Owner Name:      MR PRELL  
 Organization:      PATERSON CARD AND PAPER CO  
 Contact Type(UST Reg):      Tank Owner  
 Contact Address (UST Reg):      730 MADISON AVE  
 Contact Address 2 (UST Reg):      Not reported  
 Contact City,St,Zip (UST Reg):      Paterson, NJ 07510

Tank Id:      TANK-1  
 Tank Number:      001  
 Tank Contents:      Heating Oil (No. 2)  
 Tank Size:      2000  
 Install Date:      1/1/1971  
 Tank Compliance:      No  
**Tank Status:**      **Exempt**  
 Overfill:      No  
 Tank Status Date:      1/1/1971  
 Compliance Monitoring?:      No  
 Overfill Protection:      No  
 Spill Containment:      No  
 Tank Wellhead Protection:      Not reported

**TANK MONITOR DATA:**  
 Monitor Tank / Pipe:      Pipe  
 Monitor Type:      None  
 Monitor Tank / Pipe:      Tank

Map ID  
Direction  
Distance  
Distance (ft.)  
Elevation

MAP FINDINGS

PATERSON CARD AND PAPER (Continued)

EDR ID Number  
EPA ID Number

Database(s)

U000776105

Monitor Type: None

TANK DETAIL:  
Tankpipe Tank / Pipe: Pipe  
Tankpipe Construction Type: CONVERSION (NON-NULLABLE)  
Tankpipe Tank / Pipe: Tank  
Tankpipe Construction Type: Cathodically protected steel

Facility ID: 023554  
Tank Id: TANK-2  
Tank Number: 002  
Tank Contents: Heating Oil (No. 4)  
Tank Size: 3000  
Install Date: 1/1/1971  
Tank Compliance: No  
**Tank Status: Removed**  
Overfill: No  
Tank Status Date: 11/6/1999  
Compliance Monitoring?: No  
Overfill Protection: No  
Spill Containment: No  
Tank Wellhead Protection: Not reported

TANK MONITOR DATA:  
Monitor Tank / Pipe: Pipe  
Monitor Type: None  
Monitor Tank / Pipe: Tank  
Monitor Type: None

TANK DETAIL:  
Tankpipe Tank / Pipe: Pipe  
Tankpipe Construction Type: CONVERSION (NON-NULLABLE)  
Tankpipe Tank / Pipe: Tank  
Tankpipe Construction Type: Cathodically protected steel

Facility ID: 023554  
Tank Id: TANK-3  
Tank Number: 003  
Tank Contents: Light Diesel Fuel (No. 1-D)  
Tank Size: 2000  
Install Date: 1/1/1989  
Tank Compliance: No  
**Tank Status: Removed**  
Overfill: No  
Tank Status Date: 11/6/1999  
Compliance Monitoring?: No  
Overfill Protection: No  
Spill Containment: No  
Tank Wellhead Protection: Not reported

TANK MONITOR DATA:  
Monitor Tank / Pipe: Pipe  
Monitor Type: None  
Monitor Tank / Pipe: Tank  
Monitor Type: None

TANK DETAIL:  
Tankpipe Tank / Pipe: Pipe  
Tankpipe Construction Type: CONVERSION (NON-NULLABLE)  
Tankpipe Tank / Pipe: Tank

Map ID  
 Direction  
 Distance  
 Distance (ft.)  
 Elevation

MAP FINDINGS

**PATERSON CARD AND PAPER (Continued)**

EDR ID Number  
 EPA ID Number

Database(s)

Tankpipe Construction Type: Cathodically protected steel

**U000776105**

**P81  
 NE  
 1/8-1/4  
 1139 ft.**

**ALBANESE MOTORS CORP  
 733 MADISON AVE  
 PATERSON, NJ**

**EDR Historical Auto Stations**

**1009109288  
 N/A**

**Site 9 of 11 in cluster P**

**Relative:  
 Lower**

EDR Historical Auto Stations:

Name: ALBANESE MOTORS CORP

**Actual:  
 98 ft.**

Year: 1927

Type: AUTOMOBILE REPAIRING AND SERVICE STATIONS

**82  
 NW  
 1/8-1/4  
 1156 ft.**

**JEM CHARLES  
 236 CARROLL  
 PATERSON, NJ**

**EDR Historical Cleaners**

**1009207628  
 N/A**

**Relative:  
 Lower**

EDR Historical Cleaners:

Name: JEM CHARLES

Year: 1922

Type: LAUNDRIES

**Actual:  
 104 ft.**

Name: JEM CHARLES

Year: 1927

Type: LAUNDRIES

Name: JEM CHARLES

Year: 1932

Type: LAUNDRIES

Name: JEM CHARLES

Year: 1937

Type: LAUNDRIES

Name: JEM CHARLES

Year: 1942

Type: LAUNDRIES

**Q83  
 WSW  
 1/8-1/4  
 1170 ft.**

**SCHOOL #15  
 OAK ST AT SANDY HILL PARK  
 PATERSON CITY, NJ 07501**

**UST**

**U000366046  
 N/A**

**Site 1 of 2 in cluster Q**

**Relative:  
 Lower**

UST:

Facility ID: 017771

**Actual:  
 95 ft.**

Owner Name: Not Identified Not Identified

Organization: Not Identified

Contact Type(UST Reg): Facility Operator

Contact Address (UST Reg): Not reported

Contact Address 2 (UST Reg): Not reported

Contact City,St,Zip (UST Reg): Not reported

Owner Name: JOSEPH KELLERMANN JR

Organization: PATERSON BD OF ED



Map ID  
 Direction  
 Distance  
 Distance (ft.)  
 Elevation Site

MAP FINDINGS

Database(s) EDR ID Number  
 EPA ID Number

**SCHOOL #15 (Continued)**

**U000366046**

Contact Type(UST Reg): Tank Owner  
 Contact Address (UST Reg): 33 CHURCH ST  
 Contact Address 2 (UST Reg): Not reported  
 Contact City,St,Zip (UST Reg): Paterson, NJ 07505

Tank Id: TANK-1  
 Tank Number: E23  
 Tank Contents: Heating Oil (No. 4)  
 Tank Size: 10000  
 Install Date: 1/1/1944  
 Tank Compliance: No  
**Tank Status: Removed**  
 Overfill: No  
 Tank Status Date: 7/21/1998  
 Compliance Monitoring?: No  
 Overfill Protection: No  
 Spill Containment: No  
 Tank Wellhead Protection: Not reported

**TANK MONITOR DATA:**

Monitor Tank / Pipe: Pipe  
 Monitor Type: None  
 Monitor Tank / Pipe: Tank  
 Monitor Type: None

**TANK DETAIL:**

Tankpipe Tank / Pipe: Pipe  
 Tankpipe Construction Type: Bare steel  
 Tankpipe Tank / Pipe: Tank  
 Tankpipe Construction Type: Bare steel

**P84  
 NE  
 1/8-1/4  
 1171 ft.**

**CENTURY AUTO REPAIR SHOP  
 722 MADISON  
 PATERSON, NJ**

**EDR Historical Auto Stations 1009106479  
 N/A**

**Site 10 of 11 in cluster P**

**Relative:  
 Lower**

**EDR Historical Auto Stations:**

Name: CENTURY AUTO REPAIR SHOP  
 Year: 1922  
 Type: AUTOMOBILE REPAIRERS

**Actual:  
 98 ft.**

**P85  
 NE  
 1/8-1/4  
 1171 ft.**

**STANDARD AUTO REPAIR SHOP  
 722 MADISON AVE  
 PATERSON, NJ**

**EDR Historical Auto Stations 1009106053  
 N/A**

**Site 11 of 11 in cluster P**

**Relative:  
 Lower**

**EDR Historical Auto Stations:**

Name: CENTURY AUTO REPAIR SHOP  
 Year: 1927  
 Type: AUTOMOBILE REPAIRING AND SERVICE STATIONS

**Actual:  
 98 ft.**

Name: STANDARD AUTO REPAIR SHOP  
 Year: 1937  
 Type: AUTOMOBILE REPAIRING

MAP FINDINGS

Map ID			EDR ID Number
Direction			EPA ID Number
Distance			
Distance (ft.)			
Elevation	Site	Database(s)	

**R86**      **AUTO EQUIPMENT CO**      **EDR Historical Auto Stations**      **1009108320**  
**NE**      **729-730 MADISON AV**      **N/A**  
**1/8-1/4**      **PATERSON, NJ**

**1180 ft.**

**Site 1 of 5 in cluster R**

**Relative:**  
**Lower**      EDR Historical Auto Stations:

Name:              AUTO EQUIPMENT CO

**Actual:**      Year:                  1937

**98 ft.**              Type:                  AUTOMOBILE BRAKE SERVICE

**R87**      **AUTO EQUIPMENT CO**      **EDR Historical Auto Stations**      **1009106227**  
**NE**      **729-731 MADISON AVE**      **N/A**  
**1/8-1/4**      **PATERSON, NJ**

**1180 ft.**

**Site 2 of 5 in cluster R**

**Relative:**  
**Lower**      EDR Historical Auto Stations:

Name:              AUTO EQUIPMENT CO

**Actual:**      Year:                  1937

**98 ft.**              Type:                  AUTOMOBILE REPAIRING

**R88**      **NUGNES RICHARD F**      **EDR Historical Auto Stations**      **1009106756**  
**NE**      **720 MADISON AVE**      **N/A**  
**1/8-1/4**      **PATERSON, NJ**

**1183 ft.**

**Site 3 of 5 in cluster R**

**Relative:**  
**Lower**      EDR Historical Auto Stations:

Name:              NUGNES RICHARD F

**Actual:**      Year:                  1937

**98 ft.**              Type:                  AUTOMOBILE REPAIRING

Name:              NUGNES RICHARD F

Year:                  1942

Type:                  AUTOMOBILE REPAIRING

**Q89**      **PATERSON PUBLIC SCHOOL #15**      **HIST LUST**      **S104392538**  
**WSW**      **98 OAK STREET**      **N/A**  
**1/8-1/4**      **PATERSON, NJ**

**1185 ft.**

**Site 2 of 2 in cluster Q**

**Relative:**  
**Lower**      LUST HIST:

Case ID:              96-09-27-1244-37

**Actual:**      Lead Program Assigned: Bureau of Field Operations - Initial Notice Section

**94 ft.**              **Facility Status:      Site Issued Letter of No Further Action for Area(s) Of Concern**

UST ID:                  0177717

TMS Number:          N98-0188

Remedial Level:      Site has 1 area of concern with 1 media of concern.

Case Manager:          Stuart Friedman

Facility Phone:          (609) 292-9208

No Further Action:    12/13/1999 0:00:00

RAW Approved:          Not reported

CEA:                      Not reported

Date CEA Lifted:       Not reported

Dead Notice:            Not reported

MAP FINDINGS

Map ID			
Direction			
Distance			
Distance (ft.)			
Elevation	Site	Database(s)	EDR ID Number EPA ID Number

**R90**      **HOOD AUTOMOTIVE SERVICE**      **EDR Historical Auto Stations**      **1009106091**  
**NE**      **727 MADISON AVE**      **N/A**  
**1/8-1/4**      **PATERSON, NJ**  
**1201 ft.**

**Site 4 of 5 in cluster R**

**Relative:**      EDR Historical Auto Stations:  
**Lower**      Name:      HOOD AUTOMOTIVE SERVICE  
                  Year:      1937  
**Actual:**      Type:      AUTOMOBILE REPAIRING  
**98 ft.**

**S91**      **BROWNE E A AUTO CO INC**      **EDR Historical Auto Stations**      **1009106477**  
**WNW**      **361 MARKET**      **N/A**  
**1/8-1/4**      **PATERSON, NJ**  
**1204 ft.**

**Site 1 of 5 in cluster S**

**Relative:**      EDR Historical Auto Stations:  
**Lower**      Name:      BROWNE E A AUTO CO  
                  Year:      1922  
**Actual:**      Type:      AUTOMOBILE REPAIRERS  
**102 ft.**

Name:      BROWNE E A AUTO CO INC  
Year:      1927  
Type:      AUTOMOBILE GARAGES

**T92**      **FRESH AS A DAISY CLEANERS**      **DRYCLEANERS**      **S106899112**  
**NNE**      **492-496 ELLISON ST**      **N/A**  
**1/8-1/4**      **PATERSON, NJ 07501**  
**1216 ft.**

**Site 1 of 8 in cluster T**

**Relative:**      NJ Drycleaners:  
**Lower**      2nd Address:      Not reported  
                  Facility Title:      OWNER  
**Actual:**      Facility Contact:      SU CHUL LEE  
**105 ft.**      SIC Code:      7216  
                  SIC Description:      Drycleaning Plants, Except Rug Cleaning  
                  X Coordinate:      587502  
                  Y Coordinate:      759014  
                  Coordinate Units:      NJ State Plane (NAD83) - USFEET  
                  Coordinate Type:      Approx. Addr. Match  
                  Contact Phone:      201-930-1740  
                  Active Flag:      Y

2nd Address:      Not reported  
Facility Title:      OWNER  
Facility Contact:      YEONG KIM  
SIC Code:      7216  
SIC Description:      Drycleaning Plants, Except Rug Cleaning  
X Coordinate:      587502  
Y Coordinate:      759014  
Coordinate Units:      NJ State Plane (NAD83) - USFEET  
Coordinate Type:      Approx. Addr. Match  
Contact Phone:      973-759-1190  
Active Flag:      Y

MAP FINDINGS

Map ID  
 Direction  
 Distance  
 Distance (ft.)  
 Elevation

Site

Database(s)

EDR ID Number  
 EPA ID Number

**R93**  
**NE**  
**1/8-1/4**  
**1223 ft.**

**STANDARD GARAGE**  
**725-731 MADISON AV**  
**PATERSON, NJ**

**EDR Historical Auto Stations**

**1009106035**  
**N/A**

**Relative:**  
**Lower**

**Site 5 of 5 in cluster R**

EDR Historical Auto Stations:

**Actual:**  
**98 ft.**

Name: STANDARD GARAGE  
 Year: 1922  
 Type: AUTOMOBILE REPAIRERS

Name: STANDARD GARAGE  
 Year: 1927  
 Type: AUTOMOBILE REPAIRING AND SERVICE STATIONS

**T94**  
**NNE**  
**1/8-1/4**  
**1223 ft.**

**FRESH AS A DAISY CLEANERS**  
**496 ELLISON PL**  
**PATERSON, NJ 07501**

**FINDS**  
**UST**  
**RCRA-NonGen**  
**CT MANIFEST**  
**NY MANIFEST**

**1000381095**  
**NJD053514816**

**Relative:**  
**Lower**

**Site 2 of 8 in cluster T**

**FINDS:**  
 Other Pertinent Environmental Activity Identified at Site

**Actual:**  
**104 ft.**

RCRAInfo is a national information system that supports the Resource Conservation and Recovery Act (RCRA) program through the tracking of events and activities related to facilities that generate, transport, and treat, store, or dispose of hazardous waste. RCRAInfo allows RCRA program staff to track the notification, permit, compliance, and corrective action activities required under RCRA.

**UST:**

Facility ID: 025740  
 Owner Name: Not Identified Not Identified  
 Organization: Not Identified  
 Contact Type(UST Reg): Facility Operator  
 Contact Address (UST Reg): Not reported  
 Contact Address 2 (UST Reg): Not reported  
 Contact City,St,Zip (UST Reg): Not reported  
 Owner Name: KYUNG KIM  
 Organization: KYUNG KIM  
 Contact Type(UST Reg): Tank Owner  
 Contact Address (UST Reg): 486 ELLISON  
 Contact Address 2 (UST Reg): Not reported  
 Contact City,St,Zip (UST Reg): Paterson, NJ 07510

Tank Id: TANK-1  
 Tank Number: 0001  
 Tank Contents: Medium Diesel Fuel (No. 2-D)  
 Tank Size: 1000  
 Install Date: 1/1/1979  
 Tank Compliance: No  
**Tank Status: Abandoned in Place**  
 Overfill: No  
 Tank Status Date: 10/26/1998  
 Compliance Monitoring?: No  
 Overfill Protection: No  
 Spill Containment: No

Map ID  
Direction  
Distance  
Distance (ft.)  
Elevation Site

MAP FINDINGS

Database(s) EDR ID Number  
EPA ID Number

**FRESH AS A DAISY CLEANERS (Continued)**

**1000381095**

Tank Wellhead Protection: Not reported

TANK MONITOR DATA:  
Monitor Tank / Pipe: Pipe  
Monitor Type: None  
Monitor Tank / Pipe: Tank  
Monitor Type: None

TANK DETAIL:  
Tankpipe Tank / Pipe: Pipe  
Tankpipe Construction Type: Bare steel  
Tankpipe Tank / Pipe: Tank  
Tankpipe Construction Type: Bare steel

RCRA-NonGen:  
Date form received by agency: 01/01/2006  
Facility name: FRESH AS A DAISY  
Facility address: 496 ELLISON PL  
PATERSON, NJ 07501  
EPA ID: NJD053514816  
Mailing address: ELLISON PL  
PATERSON, NJ 07501  
Contact: -  
Contact address: ELLISON PL  
PATERSON, NJ 07501  
Contact country: US  
Contact telephone: Not reported  
Contact email: Not reported  
EPA Region: 02  
Classification: Non-Generator  
Description: Handler: Non-Generators do not presently generate hazardous waste

Owner/Operator Summary:  
Owner/operator name: YEONG KIM  
Owner/operator address: 496 ELLISON PL  
PATERSON, NJ 07501  
Owner/operator country: Not reported  
Owner/operator telephone: (973) 523-1017  
Legal status: Private  
Owner/Operator Type: Owner  
Owner/Op start date: Not reported  
Owner/Op end date: Not reported

Handler Activities Summary:  
U.S. importer of hazardous waste: Unknown  
Mixed waste (haz. and radioactive): Unknown  
Recycler of hazardous waste: No  
Transporter of hazardous waste: No  
Treater, storer or disposer of HW: No  
Underground injection activity: No  
On-site burner exemption: Unknown  
Furnace exemption: Unknown  
Used oil fuel burner: No  
Used oil processor: No  
User oil refiner: No  
Used oil fuel marketer to burner: No  
Used oil Specification marketer: No

Map ID  
Direction  
Distance  
Distance (ft.)  
Elevation Site

MAP FINDINGS

Database(s) EDR ID Number  
EPA ID Number

**FRESH AS A DAISY CLEANERS (Continued)**

**1000381095**

Used oil transfer facility: No  
Used oil transporter: No  
Off-site waste receiver: Commercial status unknown

Historical Generators:

Date form received by agency: 02/22/1994  
Facility name: FRESH AS A DAISY  
Site name: FRESH AS A DAISY CLEANER  
Classification: Large Quantity Generator

Date form received by agency: 02/27/1992  
Facility name: FRESH AS A DAISY  
Classification: Conditionally Exempt Small Quantity Generator

Date form received by agency: 06/25/1986  
Facility name: FRESH AS A DAISY  
Classification: Conditionally Exempt Small Quantity Generator

Hazardous Waste Summary:

Waste code: NONE  
Waste name: None

Waste code: D039  
Waste name: TETRACHLOROETHYLENE

Waste code: F002  
Waste name: THE FOLLOWING SPENT HALOGENATED SOLVENTS: TETRACHLOROETHYLENE, METHYLENE CHLORIDE, TRICHLOROETHYLENE, 1,1,1-TRICHLOROETHANE, CHLOROBENZENE, 1,1,2-TRICHLORO-1,2,2-TRIFLUOROETHANE, ORTHO-DICHLOROBENZENE, TRICHLOROFLUOROMETHANE, AND 1,1,2-TRICHLOROETHANE; ALL SPENT SOLVENT MIXTURES/BLENDS CONTAINING, BEFORE USE, A TOTAL OF TEN PERCENT OR MORE (BY VOLUME) OF ONE OR MORE OF THE ABOVE HALOGENATED SOLVENTS OR THOSE LISTED IN F001, F004, OR F005, AND STILL BOTTOMS FROM THE RECOVERY OF THESE SPENT SOLVENTS AND SPENT SOLVENT MIXTURES.

Violation Status: No violations found

CT MANIFEST:

Manifest No: Not reported  
Waste Occurrence: Not reported  
UNNA: Not reported  
Hazard Class: Not reported  
US Dot Description: Not reported  
No of Containers: Not reported  
Container Type: Not reported  
Quantity: Not reported  
Weight/Volume: Not reported  
Additional Description: Not reported  
Handling Code: Not reported  
Date Record Was Last Modified: Not reported  
DEO Who Last Modified Record: Not reported  
Manifest No: Not reported  
Waste Occurrence: Not reported  
EPA Waste Code: Not reported  
Recycled Waste?: Not reported  
Date Record Was Last Modified: Not reported

Map ID  
Direction  
Distance  
Distance (ft.)  
Elevation Site

MAP FINDINGS

Database(s) EDR ID Number  
EPA ID Number

**FRESH AS A DAISY CLEANERS (Continued)**

**1000381095**

DEO Who Last Modified Record: Not reported  
Year: 1998  
Manifest ID: CTF0724003  
TSDf EPA ID: CTD001156009  
TSDf Name: SAFETY-KLEEN SYSTEMS, INC.  
TSDf Address: 39 COMMUNITY AVE EXT.  
TSDf City,St,Zip: PLAINFIELD, CT 06374  
TSDf Country: USA  
TSDf Telephone: Not reported  
Transport Date: 08/26/98  
Transporter EPA ID: ILD984908202  
Transporter Name: SAFETY-KLEEN SYSTEMS, INC.  
Transporter Country: USA  
Transporter Phone: Not reported  
Trans 2 Date: / /  
Trans 2 EPA ID: Not reported  
Trans 2 Name: Not reported  
Trans 2 Address: Not reported  
Trans 2 City,St,Zip: CT  
Trans 2 Country: USA  
Trans 2 Phone: Not reported  
Generator EPA ID: NJD053514816  
Generator Phone: 2015231017  
Generator Address: Not reported  
Generator City,State,Zip: Not reported  
Generator Country: Not reported  
Special Handling: Not reported  
Discrepancies: Not reported  
Date Shipped: 08/26/98  
Date Received: 08/28/98  
Last modified date: 04/26/04  
Last modified by: IG  
Comments: Not reported  
Year: 1997  
Manifest ID: CTF0640616  
TSDf EPA ID: CTD001156009  
TSDf Name: SAFETY-KLEEN CORP.  
TSDf Address: 39 COMMUNITY AVE EXT.  
TSDf City,St,Zip: PLAINFIELD, CT 06374  
TSDf Country: USA  
TSDf Telephone: Not reported  
Transport Date: 10/23/97  
Transporter EPA ID: ILD984908202  
Transporter Name: SAFETY-KLEEN CORP.  
Transporter Country: USA  
Transporter Phone: Not reported  
Trans 2 Date: / /  
Trans 2 EPA ID: Not reported  
Trans 2 Name: Not reported  
Trans 2 Address: Not reported  
Trans 2 City,St,Zip: CT  
Trans 2 Country: USA  
Trans 2 Phone: Not reported  
Generator EPA ID: NJD053514816  
Generator Phone: 2015231017  
Generator Address: Not reported  
Generator City,State,Zip: Not reported

Map ID  
Direction  
Distance  
Distance (ft.)  
Elevation Site

MAP FINDINGS

Database(s) EDR ID Number  
EPA ID Number

**FRESH AS A DAISY CLEANERS (Continued)**

**1000381095**

Generator Country: Not reported  
Special Handling: Not reported  
Discrepancies: Not reported  
Date Shipped: 10/23/97  
Date Received: 10/27/97  
Last modified date: 04/26/04  
Last modified by: IG  
Comments: Not reported  
Year: 1997  
Manifest ID: CTF0641519  
TSDf EPA ID: CTD001156009  
TSDf Name: SAFETY-KLEEN CORP.  
TSDf Address: 39 COMMUNITY AVE EXT.  
TSDf City,St,Zip: PLAINFIELD, CT 06374  
TSDf Country: USA  
TSDf Telephone: Not reported  
Transport Date: 12/15/97  
Transporter EPA ID: ILD984908202  
Transporter Name: SAFETY-KLEEN CORP.  
Transporter Country: USA  
Transporter Phone: Not reported  
Trans 2 Date: / /  
Trans 2 EPA ID: Not reported  
Trans 2 Name: Not reported  
Trans 2 Address: Not reported  
Trans 2 City,St,Zip: CT  
Trans 2 Country: USA  
Trans 2 Phone: Not reported  
Generator EPA ID: NJD053514816  
Generator Phone: 2015231017  
Generator Address: Not reported  
Generator City,State,Zip: Not reported  
Generator Country: Not reported  
Special Handling: Not reported  
Discrepancies: Not reported  
Date Shipped: 12/15/97  
Date Received: 12/18/97  
Last modified date: 04/26/04  
Last modified by: IG  
Comments: Not reported  
Year: 1997  
Manifest ID: CTF0617580  
TSDf EPA ID: CTD001156009  
TSDf Name: SAFETY-KLEEN CORP.  
TSDf Address: 39 COMMUNITY AVE EXT.  
TSDf City,St,Zip: PLAINFIELD, CT 06374  
TSDf Country: USA  
TSDf Telephone: Not reported  
Transport Date: 01/14/97  
Transporter EPA ID: ILD984908202  
Transporter Name: SAFETY-KLEEN CORP.  
Transporter Country: USA  
Transporter Phone: Not reported  
Trans 2 Date: / /  
Trans 2 EPA ID: Not reported  
Trans 2 Name: Not reported  
Trans 2 Address: Not reported



Map ID  
 Direction  
 Distance  
 Distance (ft.)  
 Elevation    Site

MAP FINDINGS

Database(s)    EDR ID Number  
 EPA ID Number

**FRESH AS A DAISY CLEANERS (Continued)**

**1000381095**

Trans 2 City,St,Zip:    CT  
 Trans 2 Country:        USA  
 Trans 2 Phone:         Not reported  
 Generator EPA ID:      NJD053514816  
 Generator Phone:       2015231017  
 Generator Address:     Not reported  
 Generator City,State,Zip: Not reported  
 Generator Country:    Not reported  
 Special Handling:       Not reported  
 Discrepancies:        Not reported  
 Date Shipped:          01/14/97  
 Date Received:         01/16/97  
 Last modified date:    04/26/04  
 Last modified by:      IG  
 Comments:              Not reported  
 Year:                    1997  
 Manifest ID:            CTF0619397  
 TSDF EPA ID:           CTD001156009  
 TSDF Name:             SAFETY-KLEEN CORP.  
 TSDF Address:          39 COMMUNITY AVE EXT.  
 TSDF City,St,Zip:      PLAINFIELD, CT 06374  
 TSDF Country:         USA  
 TSDF Telephone:       Not reported  
 Transport Date:        03/11/97  
 Transporter EPA ID:    ILD984908202  
 Transporter Name:      SAFETY-KLEEN CORP.  
 Transporter Country:   USA  
 Transporter Phone:     Not reported  
 Trans 2 Date:           / /  
 Trans 2 EPA ID:        Not reported  
 Trans 2 Name:          Not reported  
 Trans 2 Address:       Not reported  
 Trans 2 City,St,Zip:    CT  
 Trans 2 Country:       USA  
 Trans 2 Phone:         Not reported  
 Generator EPA ID:      NJD053514816  
 Generator Phone:       2015231017  
 Generator Address:     Not reported  
 Generator City,State,Zip: Not reported  
 Generator Country:    Not reported  
 Special Handling:       Not reported  
 Discrepancies:        Not reported  
 Date Shipped:          03/11/97  
 Date Received:         03/13/97  
 Last modified date:    04/26/04  
 Last modified by:      IG  
 Comments:              Not reported  
 Year:                    1997  
 Manifest ID:            NJA2676045  
 TSDF EPA ID:           CTD001156009  
 TSDF Name:             SAFETY-KLEEN CORP.  
 TSDF Address:          39 COMMUNITY AVE EXT.  
 TSDF City,St,Zip:      PLAINFIELD, CT 06374  
 TSDF Country:         USA  
 TSDF Telephone:       Not reported  
 Transport Date:        06/27/97  
 Transporter EPA ID:    ILD984908202

Map ID  
Direction  
Distance  
Distance (ft.)  
Elevation Site

MAP FINDINGS

Database(s) EDR ID Number  
EPA ID Number

**FRESH AS A DAISY CLEANERS (Continued)**

**1000381095**

Transporter Name: SAFETY-KLEEN CORP.  
Transporter Country: USA  
Transporter Phone: Not reported  
Trans 2 Date: / /  
Trans 2 EPA ID: Not reported  
Trans 2 Name: Not reported  
Trans 2 Address: Not reported  
Trans 2 City,St,Zip: CT  
Trans 2 Country: USA  
Trans 2 Phone: Not reported  
Generator EPA ID: NJD053514816  
Generator Phone: 2015231017  
Generator Address: Not reported  
Generator City,State,Zip: Not reported  
Generator Country: Not reported  
Special Handling: Not reported  
Discrepancies: Not reported  
Date Shipped: 06/27/97  
Date Received: 06/30/97  
Last modified date: 04/26/04  
Last modified by: IG  
Comments: Not reported  
Year: 1997  
Manifest ID: CTF0606152  
TSDf EPA ID: CTD001156009  
TSDf Name: SAFETY-KLEEN CORP.  
TSDf Address: 39 COMMUNITY AVE EXT.  
TSDf City,St,Zip: PLAINFIELD, CT 06374  
TSDf Country: USA  
TSDf Telephone: Not reported  
Transport Date: 05/06/97  
Transporter EPA ID: ILD984908202  
Transporter Name: SAFETY-KLEEN CORP.  
Transporter Country: USA  
Transporter Phone: Not reported  
Trans 2 Date: / /  
Trans 2 EPA ID: Not reported  
Trans 2 Name: Not reported  
Trans 2 Address: Not reported  
Trans 2 City,St,Zip: CT  
Trans 2 Country: USA  
Trans 2 Phone: Not reported  
Generator EPA ID: NJD053514816  
Generator Phone: 2015231017  
Generator Address: Not reported  
Generator City,State,Zip: Not reported  
Generator Country: Not reported  
Special Handling: Not reported  
Discrepancies: Not reported  
Date Shipped: 05/06/97  
Date Received: 05/08/97  
Last modified date: 04/26/04  
Last modified by: IG  
Comments: Not reported  
Year: 1996  
Manifest ID: CTF0527611  
TSDf EPA ID: CTD001156009

Map ID  
Direction  
Distance  
Distance (ft.)  
Elevation Site

MAP FINDINGS

Database(s) EDR ID Number  
EPA ID Number

**FRESH AS A DAISY CLEANERS (Continued)**

**1000381095**

TSDF Name: SAFETY-KLEEN SYSTEMS, INC.  
TSDF Address: 39 COMMUNITY AVE EXT.  
TSDF City,St,Zip: PLAINFIELD, CT 06374  
TSDF Country: USA  
TSDF Telephone: Not reported  
Transport Date: 04/09/96  
Transporter EPA ID: ILD984908202  
Transporter Name: SAFETY-KLEEN SYSTEMS, INC.  
Transporter Country: USA  
Transporter Phone: Not reported  
Trans 2 Date: / /  
Trans 2 EPA ID: Not reported  
Trans 2 Name: Not reported  
Trans 2 Address: Not reported  
Trans 2 City,St,Zip: CT  
Trans 2 Country: USA  
Trans 2 Phone: Not reported  
Generator EPA ID: NJD053514816  
Generator Phone: 2015231017  
Generator Address: Not reported  
Generator City,State,Zip: Not reported  
Generator Country: Not reported  
Special Handling: Not reported  
Discrepancies: Not reported  
Date Shipped: 04/09/96  
Date Received: 04/11/96  
Last modified date: 04/26/04  
Last modified by: IG  
Comments: Not reported  
Year: 1996  
Manifest ID: CTF0528451  
TSDF EPA ID: CTD001156009  
TSDF Name: SAFETY-KLEEN SYSTEMS, INC.  
TSDF Address: 39 COMMUNITY AVE EXT.  
TSDF City,St,Zip: PLAINFIELD, CT 06374  
TSDF Country: USA  
TSDF Telephone: Not reported  
Transport Date: 05/07/96  
Transporter EPA ID: ILD984908202  
Transporter Name: SAFETY-KLEEN SYSTEMS, INC.  
Transporter Country: USA  
Transporter Phone: Not reported  
Trans 2 Date: / /  
Trans 2 EPA ID: Not reported  
Trans 2 Name: Not reported  
Trans 2 Address: Not reported  
Trans 2 City,St,Zip: CT  
Trans 2 Country: USA  
Trans 2 Phone: Not reported  
Generator EPA ID: NJD053514816  
Generator Phone: 2015231017  
Generator Address: Not reported  
Generator City,State,Zip: Not reported  
Generator Country: Not reported  
Special Handling: Not reported  
Discrepancies: Not reported  
Date Shipped: 05/07/96

Map ID  
Direction  
Distance  
Distance (ft.)  
Elevation    Site

MAP FINDINGS

Database(s)    EDR ID Number  
EPA ID Number

**FRESH AS A DAISY CLEANERS (Continued)**

**1000381095**

Date Received: 05/09/96  
Last modified date: 04/26/04  
Last modified by: IG  
Comments: Not reported  
Year: 1996  
Manifest ID: CTF0527362  
TSDf EPA ID: CTD001156009  
TSDf Name: SAFETY-KLEEN SYSTEMS, INC.  
TSDf Address: 39 COMMUNITY AVE EXT.  
TSDf City,St,Zip: PLAINFIELD, CT 06374  
TSDf Country: USA  
TSDf Telephone: Not reported  
Transport Date: 06/28/96  
Transporter EPA ID: ILD984908202  
Transporter Name: SAFETY-KLEEN SYSTEMS, INC.  
Transporter Country: USA  
Transporter Phone: Not reported  
Trans 2 Date: / /  
Trans 2 EPA ID: Not reported  
Trans 2 Name: Not reported  
Trans 2 Address: Not reported  
Trans 2 City,St,Zip: CT  
Trans 2 Country: USA  
Trans 2 Phone: Not reported  
Generator EPA ID: NJD053514816  
Generator Phone: 2015231017  
Generator Address: Not reported  
Generator City,State,Zip: Not reported  
Generator Country: Not reported  
Special Handling: Not reported  
Discrepancies: Not reported  
Date Shipped: 06/28/96  
Date Received: 07/01/96  
Last modified date: 04/26/04  
Last modified by: IG  
Comments: Not reported  
Year: 1996  
Manifest ID: CTF0455697  
TSDf EPA ID: CTD001156009  
TSDf Name: SAFETY-KLEEN SYSTEMS, INC.  
TSDf Address: 39 COMMUNITY AVE EXT.  
TSDf City,St,Zip: PLAINFIELD, CT 06374  
TSDf Country: USA  
TSDf Telephone: Not reported  
Transport Date: 02/15/96  
Transporter EPA ID: ILD984908202  
Transporter Name: SAFETY-KLEEN SYSTEMS, INC.  
Transporter Country: USA  
Transporter Phone: Not reported  
Trans 2 Date: / /  
Trans 2 EPA ID: Not reported  
Trans 2 Name: Not reported  
Trans 2 Address: Not reported  
Trans 2 City,St,Zip: CT  
Trans 2 Country: USA  
Trans 2 Phone: Not reported  
Generator EPA ID: NJD053514816

Map ID  
Direction  
Distance  
Distance (ft.)  
Elevation Site

MAP FINDINGS

Database(s) EDR ID Number  
EPA ID Number

**FRESH AS A DAISY CLEANERS (Continued)**

**1000381095**

Generator Phone: 2015231017  
Generator Address: Not reported  
Generator City,State,Zip: Not reported  
Generator Country: Not reported  
Special Handling: Not reported  
Discrepancies: Not reported  
Date Shipped: 02/15/96  
Date Received: 02/19/96  
Last modified date: 04/26/04  
Last modified by: IG  
Comments: Not reported  
Year: 1996  
Manifest ID: CTF0502716  
TSDf EPA ID: CTD001156009  
TSDf Name: SAFETY-KLEEN SYSTEMS, INC.  
TSDf Address: 39 COMMUNITY AVE EXT.  
TSDf City,St,Zip: PLAINFIELD, CT 06374  
TSDf Country: USA  
TSDf Telephone: Not reported  
Transport Date: 11/18/96  
Transporter EPA ID: ILD984908202  
Transporter Name: SAFETY-KLEEN SYSTEMS, INC.  
Transporter Country: USA  
Transporter Phone: Not reported  
Trans 2 Date: / /  
Trans 2 EPA ID: Not reported  
Trans 2 Name: Not reported  
Trans 2 Address: Not reported  
Trans 2 City,St,Zip: CT  
Trans 2 Country: USA  
Trans 2 Phone: Not reported  
Generator EPA ID: NJD053514816  
Generator Phone: 2015231017  
Generator Address: Not reported  
Generator City,State,Zip: Not reported  
Generator Country: Not reported  
Special Handling: Not reported  
Discrepancies: Not reported  
Date Shipped: 11/18/96  
Date Received: 11/21/96  
Last modified date: 04/26/04  
Last modified by: IG  
Comments: Not reported  
Year: 1996  
Manifest ID: CTF0517462  
TSDf EPA ID: CTD001156009  
TSDf Name: SAFETY-KLEEN SYSTEMS, INC.  
TSDf Address: 39 COMMUNITY AVE EXT.  
TSDf City,St,Zip: PLAINFIELD, CT 06374  
TSDf Country: USA  
TSDf Telephone: Not reported  
Transport Date: 07/30/96  
Transporter EPA ID: ILD984908202  
Transporter Name: SAFETY-KLEEN SYSTEMS, INC.  
Transporter Country: USA  
Transporter Phone: Not reported  
Trans 2 Date: / /

Map ID  
Direction  
Distance  
Distance (ft.)  
Elevation Site

MAP FINDINGS

Database(s) EDR ID Number  
EPA ID Number

**FRESH AS A DAISY CLEANERS (Continued)**

**1000381095**

Trans 2 EPA ID: Not reported  
Trans 2 Name: Not reported  
Trans 2 Address: Not reported  
Trans 2 City,St,Zip: CT  
Trans 2 Country: USA  
Trans 2 Phone: Not reported  
Generator EPA ID: NJD053514816  
Generator Phone: 2015231017  
Generator Address: Not reported  
Generator City,State,Zip: Not reported  
Generator Country: Not reported  
Special Handling: Not reported  
Discrepancies: Not reported  
Date Shipped: 07/30/96  
Date Received: 08/01/96  
Last modified date: 04/26/04  
Last modified by: IG  
Comments: Not reported  
Year: 1995  
Manifest ID: CTF0465093  
TSDf EPA ID: CTD001156009  
TSDf Name: SAFETY-KLEEN CORP.  
TSDf Address: 39 COMMUNITY AVE EXT.  
TSDf City,St,Zip: PLAINFIELD, CT 06374  
TSDf Country: USA  
TSDf Telephone: Not reported  
Transport Date: 04/10/95  
Transporter EPA ID: ILD984908202  
Transporter Name: SAFETY-KLEEN CORP.  
Transporter Country: USA  
Transporter Phone: Not reported  
Trans 2 Date: / /  
Trans 2 EPA ID: Not reported  
Trans 2 Name: Not reported  
Trans 2 Address: Not reported  
Trans 2 City,St,Zip: CT  
Trans 2 Country: USA  
Trans 2 Phone: Not reported  
Generator EPA ID: NJD053514816  
Generator Phone: 2015231017  
Generator Address: Not reported  
Generator City,State,Zip: Not reported  
Generator Country: Not reported  
Special Handling: Not reported  
Discrepancies: Yes  
Date Shipped: 04/10/95  
Date Received: 04/13/95  
Last modified date: 04/26/04  
Last modified by: IG  
Comments: Not reported  
Year: 1995  
Manifest ID: MAJ042312  
TSDf EPA ID: CTD001156009  
TSDf Name: SAFETY-KLEEN CORP.  
TSDf Address: 39 COMMUNITY AVE EXT.  
TSDf City,St,Zip: PLAINFIELD, CT 06374  
TSDf Country: USA

Map ID  
Direction  
Distance  
Distance (ft.)  
Elevation Site

MAP FINDINGS

Database(s) EDR ID Number  
EPA ID Number

**FRESH AS A DAISY CLEANERS (Continued)**

**1000381095**

TSDF Telephone: Not reported  
Transport Date: 03/14/95  
Transporter EPA ID: ILD984908202  
Transporter Name: SAFETY-KLEEN CORP.  
Transporter Country: USA  
Transporter Phone: Not reported  
Trans 2 Date: / /  
Trans 2 EPA ID: Not reported  
Trans 2 Name: Not reported  
Trans 2 Address: Not reported  
Trans 2 City,St,Zip: CT  
Trans 2 Country: USA  
Trans 2 Phone: Not reported  
Generator EPA ID: NJD053514816  
Generator Phone: 2015231017  
Generator Address: Not reported  
Generator City,State,Zip: Not reported  
Generator Country: Not reported  
Special Handling: Not reported  
Discrepancies: No  
Date Shipped: 03/14/95  
Date Received: 03/16/95  
Last modified date: 04/26/04  
Last modified by: IG  
Comments: Not reported  
Year: 1995  
Manifest ID: MAJ043479  
TSDF EPA ID: CTD001156009  
TSDF Name: SAFETY-KLEEN CORP.  
TSDF Address: 39 COMMUNITY AVE EXT.  
TSDF City,St,Zip: PLAINFIELD, CT 06374  
TSDF Country: USA  
TSDF Telephone: Not reported  
Transport Date: 02/16/95  
Transporter EPA ID: ILD984908202  
Transporter Name: SAFETY-KLEEN CORP.  
Transporter Country: USA  
Transporter Phone: Not reported  
Trans 2 Date: / /  
Trans 2 EPA ID: Not reported  
Trans 2 Name: Not reported  
Trans 2 Address: Not reported  
Trans 2 City,St,Zip: CT  
Trans 2 Country: USA  
Trans 2 Phone: Not reported  
Generator EPA ID: NJD053514816  
Generator Phone: 2015231017  
Generator Address: Not reported  
Generator City,State,Zip: Not reported  
Generator Country: Not reported  
Special Handling: Not reported  
Discrepancies: No  
Date Shipped: 02/16/95  
Date Received: 02/20/95  
Last modified date: 04/26/04  
Last modified by: IG  
Comments: Not reported

Map ID  
Direction  
Distance  
Distance (ft.)  
Elevation

MAP FINDINGS

FRESH AS A DAISY CLEANERS (Continued)

EDR ID Number  
EPA ID Number

Database(s)

1000381095

Year: 1995  
Manifest ID: MAH118294  
TSDf EPA ID: CTD001156009  
TSDf Name: SAFETY-KLEEN CORP.  
TSDf Address: 39 COMMUNITY AVE EXT.  
TSDf City,St,Zip: PLAINFIELD, CT 06374  
TSDf Country: USA  
TSDf Telephone: Not reported  
Transport Date: 01/20/95  
Transporter EPA ID: ILD984908202  
Transporter Name: SAFETY-KLEEN CORP.  
Transporter Country: USA  
Transporter Phone: Not reported  
Trans 2 Date: / /  
Trans 2 EPA ID: Not reported  
Trans 2 Name: Not reported  
Trans 2 Address: Not reported  
Trans 2 City,St,Zip: CT  
Trans 2 Country: USA  
Trans 2 Phone: Not reported  
Generator EPA ID: NJD053514816  
Generator Phone: 2015231017  
Generator Address: Not reported  
Generator City,State,Zip: Not reported  
Generator Country: Not reported  
Special Handling: Not reported  
Discrepancies: No  
Date Shipped: 01/20/95  
Date Received: 01/23/95  
Last modified date: 04/26/04  
Last modified by: IG  
Comments: Not reported  
Year: 1995  
Manifest ID: CTF0460554  
TSDf EPA ID: CTD001156009  
TSDf Name: SAFETY-KLEEN CORP.  
TSDf Address: 39 COMMUNITY AVE EXT.  
TSDf City,St,Zip: PLAINFIELD, CT 06374  
TSDf Country: USA  
TSDf Telephone: Not reported  
Transport Date: 10/23/95  
Transporter EPA ID: ILD984908202  
Transporter Name: SAFETY-KLEEN CORP.  
Transporter Country: USA  
Transporter Phone: Not reported  
Trans 2 Date: / /  
Trans 2 EPA ID: Not reported  
Trans 2 Name: ID NOT IN TRANSPORTER FILE  
Trans 2 Address: Not reported  
Trans 2 City,St,Zip: CT  
Trans 2 Country: USA  
Trans 2 Phone: Not reported  
Generator EPA ID: NJD053514816  
Generator Phone: 2015231017  
Generator Address: Not reported  
Generator City,State,Zip: Not reported  
Generator Country: Not reported



Map ID  
 Direction  
 Distance  
 Distance (ft.)  
 Elevation Site

MAP FINDINGS

Database(s) EDR ID Number  
 EPA ID Number

**FRESH AS A DAISY CLEANERS (Continued)**

**1000381095**

Special Handling: Not reported  
 Discrepancies: No  
 Date Shipped: 10/23/95  
 Date Received: 10/26/95  
 Last modified date: 04/26/04  
 Last modified by: IG  
 Comments: Not reported  
 Year: 1995  
 Manifest ID: CTF0437714  
 TSDf EPA ID: CTD001156009  
 TSDf Name: SAFETY-KLEEN CORP.  
 TSDf Address: 39 COMMUNITY AVE EXT.  
 TSDf City,St,Zip: PLAINFIELD, CT 06374  
 TSDf Country: USA  
 TSDf Telephone: Not reported  
 Transport Date: 09/26/95  
 Transporter EPA ID: ILD984908202  
 Transporter Name: SAFETY-KLEEN CORP.  
 Transporter Country: USA  
 Transporter Phone: Not reported  
 Trans 2 Date: / /  
 Trans 2 EPA ID: Not reported  
 Trans 2 Name: Not reported  
 Trans 2 Address: Not reported  
 Trans 2 City,St,Zip: CT  
 Trans 2 Country: USA  
 Trans 2 Phone: Not reported  
 Generator EPA ID: NJD053514816  
 Generator Phone: 2015231017  
 Generator Address: Not reported  
 Generator City,State,Zip: Not reported  
 Generator Country: Not reported  
 Special Handling: Not reported  
 Discrepancies: Yes  
 Date Shipped: 09/26/95  
 Date Received: 09/28/95  
 Last modified date: 04/26/04  
 Last modified by: IG  
 Comments: Not reported  
 Year: 1995  
 Manifest ID: CTF0453772  
 TSDf EPA ID: CTD980667927  
 TSDf Name: SAFETY KLEEN CORP 2-112-01  
 TSDf Address: 11 TIPPING DR LOT #4  
 TSDf City,St,Zip: BRANFORD, CT 06405  
 TSDf Country: USA  
 TSDf Telephone: Not reported  
 Transport Date: 12/15/95  
 Transporter EPA ID: ILD984908202  
 Transporter Name: SAFETY-KLEEN CORP.  
 Transporter Country: USA  
 Transporter Phone: Not reported  
 Trans 2 Date: / /  
 Trans 2 EPA ID: Not reported  
 Trans 2 Name: Not reported  
 Trans 2 Address: Not reported  
 Trans 2 City,St,Zip: CT

Map ID  
Direction  
Distance  
Distance (ft.)  
Elevation

MAP FINDINGS

Database(s)  
EPA ID Number

EPA ID Number  
EPA ID Number

**FRESH AS A DAISY CLEANERS (Continued)**

**1000381095**

Trans 2 Country: USA  
Trans 2 Phone: Not reported  
Generator EPA ID: NJD053514816  
Generator Phone: 2015231017  
Generator Address: Not reported  
Generator City,State,Zip: Not reported  
Generator Country: Not reported  
Special Handling: Not reported  
Discrepancies: No  
Date Shipped: 12/15/95  
Date Received: 12/20/95  
Last modified date: 04/26/04  
Last modified by: IG  
Comments: Not reported

[Click this hyperlink](#) while viewing on your computer to access  
23 additional CT MANIFEST: record(s) in the EDR Site Report.

**NY MANIFEST:**

Document ID: NYA6643541  
Manifest Status: Completed after the designated time period for a TSDf to get a copy to the DEC  
Trans1 State ID: NYAR4514  
Trans2 State ID: Not reported  
Generator Ship Date: 870423  
Trans1 Recv Date: 870423  
Trans2 Recv Date: Not reported  
TSD Site Recv Date: 870423  
Part A Recv Date: 870527  
Part B Recv Date: 870430  
Generator EPA ID: NJD053514816  
Trans1 EPA ID: ILD000805911  
Trans2 EPA ID: Not reported  
TSDf ID: NYD000708164  
Waste Code: F002 - HALO SOLV + STILL BOTTOMS FM REC OF SOLV  
Quantity: 00080  
Units: P - Pounds  
Number of Containers: 001  
Container Type: CF - Fiber or plastic boxes, cartons  
Handling Method: R Material recovery of more than 75 percent of the total material.  
Specific Gravity: 100  
Year: 87  
Manifest Tracking Num: Not reported  
Import Ind: Not reported  
Export Ind: Not reported  
Discr Quantity Ind: Not reported  
Discr Type Ind: Not reported  
Discr Residue Ind: Not reported  
Discr Partial Reject Ind: Not reported  
Discr Full Reject Ind: Not reported  
Manifest Ref Num: Not reported  
Alt Fac RCRA Id: Not reported  
Alt Fac Sign Date: Not reported  
Mgmt Method Type Code: Not reported  
EPA ID: NJD053514816  
Facility Name: FRESH AS A DAISY  
Facility Address: ELLISON CORNER E. 18TH STREET  
Facility City: PATERSON

Map ID  
 Direction  
 Distance  
 Distance (ft.)  
 Elevation Site

MAP FINDINGS

Database(s) EDR ID Number  
 EPA ID Number

**FRESH AS A DAISY CLEANERS (Continued)**

**1000381095**

Facility Address 2:	Not reported
Country:	USA
County:	Not reported
Mailing Name:	FRESH AS A DAISY
Mailing Contact:	FRESH AS A DAISY
Mailing Address:	ELLISON CORNER E. 18TH STREET
Mailing Address 2:	Not reported
Mailing City:	PATERSON
Mailing State:	NJ
Mailing Zip:	Not reported
Mailing Zip4:	Not reported
Mailing Country:	USA
Mailing Phone:	201-523-1017
Document ID:	NYA3290174
Manifest Status:	Completed copy
Trans1 State ID:	IL009
Trans2 State ID:	Not reported
Generator Ship Date:	861016
Trans1 Recv Date:	861016
Trans2 Recv Date:	Not reported
TSD Site Recv Date:	861016
Part A Recv Date:	861023
Part B Recv Date:	861022
Generator EPA ID:	NJD053514816
Trans1 EPA ID:	ILD000805911
Trans2 EPA ID:	Not reported
TSD ID:	NYD000708164
Waste Code:	F002 - HALO SOLV + STILL BOTTOMS FM REC OF SOLV
Quantity:	00260
Units:	P - Pounds
Number of Containers:	002
Container Type:	DM - Metal drums, barrels
Handling Method:	R Material recovery of more than 75 percent of the total material.
Specific Gravity:	100
Year:	86
Manifest Tracking Num:	Not reported
Import Ind:	Not reported
Export Ind:	Not reported
Discr Quantity Ind:	Not reported
Discr Type Ind:	Not reported
Discr Residue Ind:	Not reported
Discr Partial Reject Ind:	Not reported
Discr Full Reject Ind:	Not reported
Manifest Ref Num:	Not reported
Alt Fac RCRA Id:	Not reported
Alt Fac Sign Date:	Not reported
Mgmt Method Type Code:	Not reported
EPA ID:	NJD053514816
Facility Name:	FRESH AS A DAISY
Facility Address:	ELLISON CORNER E. 18TH STREET
Facility City:	PATERSON
Facility Address 2:	Not reported
Country:	USA
County:	Not reported
Mailing Name:	FRESH AS A DAISY
Mailing Contact:	FRESH AS A DAISY

Map ID  
 Direction  
 Distance  
 Distance (ft.)  
 Elevation Site

MAP FINDINGS

Database(s) EDR ID Number  
 EPA ID Number

**FRESH AS A DAISY CLEANERS (Continued)**

**1000381095**

Mailing Address:	ELLISON CORNER E. 18TH STREET
Mailing Address 2:	Not reported
Mailing City:	PATERSON
Mailing State:	NJ
Mailing Zip:	Not reported
Mailing Zip4:	Not reported
Mailing Country:	USA
Mailing Phone:	201-523-1017
Document ID:	NYA6687347
Manifest Status:	Completed copy
Trans1 State ID:	NYAR4514
Trans2 State ID:	Not reported
Generator Ship Date:	870520
Trans1 Recv Date:	870520
Trans2 Recv Date:	Not reported
TSD Site Recv Date:	870520
Part A Recv Date:	870527
Part B Recv Date:	870527
Generator EPA ID:	NJD053514816
Trans1 EPA ID:	ILD000805911
Trans2 EPA ID:	Not reported
TSD ID:	NYD000708164
Waste Code:	F002 - HALO SOLV + STILL BOTTOMS FM REC OF SOLV
Quantity:	00080
Units:	P - Pounds
Number of Containers:	001
Container Type:	CF - Fiber or plastic boxes, cartons
Handling Method:	R Material recovery of more than 75 percent of the total material.
Specific Gravity:	100
Year:	87
Manifest Tracking Num:	Not reported
Import Ind:	Not reported
Export Ind:	Not reported
Discr Quantity Ind:	Not reported
Discr Type Ind:	Not reported
Discr Residue Ind:	Not reported
Discr Partial Reject Ind:	Not reported
Discr Full Reject Ind:	Not reported
Manifest Ref Num:	Not reported
Alt Fac RCRA Id:	Not reported
Alt Fac Sign Date:	Not reported
Mgmt Method Type Code:	Not reported
EPA ID:	NJD053514816
Facility Name:	FRESH AS A DAISY
Facility Address:	ELLISON CORNER E. 18TH STREET
Facility City:	PATERSON
Facility Address 2:	Not reported
Country:	USA
County:	Not reported
Mailing Name:	FRESH AS A DAISY
Mailing Contact:	FRESH AS A DAISY
Mailing Address:	ELLISON CORNER E. 18TH STREET
Mailing Address 2:	Not reported
Mailing City:	PATERSON
Mailing State:	NJ
Mailing Zip:	Not reported

Map ID  
Direction  
Distance  
Distance (ft.)  
Elevation

MAP FINDINGS

**FRESH AS A DAISY CLEANERS (Continued)**

EDR ID Number  
EPA ID Number

Database(s)

Site

1000381095

Mailing Zip4: Not reported  
Mailing Country: USA  
Mailing Phone: 201-523-1017

Document ID: NYA3141066  
Manifest Status: Completed copy  
Trans1 State ID: IL009  
Trans2 State ID: Not reported  
Generator Ship Date: 860819  
Trans1 Recv Date: 860819  
Trans2 Recv Date: Not reported  
TSD Site Recv Date: 860819  
Part A Recv Date: 860828  
Part B Recv Date: 860828  
Generator EPA ID: NJD053514816  
Trans1 EPA ID: ILD000805911  
Trans2 EPA ID: Not reported  
TSD ID: NYD000708164  
Waste Code: F002 - HALO SOLV + STILL BOTTOMS FM REC OF SOLV  
Quantity: 00260  
Units: P - Pounds  
Number of Containers: 002  
Container Type: DM - Metal drums, barrels  
Handling Method: R Material recovery of more than 75 percent of the total material.  
Specific Gravity: 100  
Year: 86  
Manifest Tracking Num: Not reported  
Import Ind: Not reported  
Export Ind: Not reported  
Discr Quantity Ind: Not reported  
Discr Type Ind: Not reported  
Discr Residue Ind: Not reported  
Discr Partial Reject Ind: Not reported  
Discr Full Reject Ind: Not reported  
Manifest Ref Num: Not reported  
Alt Fac RCRA Id: Not reported  
Alt Fac Sign Date: Not reported  
Mgmt Method Type Code: Not reported  
EPA ID: NJD053514816  
Facility Name: FRESH AS A DAISY  
Facility Address: ELLISON CORNER E. 18TH STREET  
Facility City: PATERSON  
Facility Address 2: Not reported  
Country: USA  
County: Not reported  
Mailing Name: FRESH AS A DAISY  
Mailing Contact: FRESH AS A DAISY  
Mailing Address: ELLISON CORNER E. 18TH STREET  
Mailing Address 2: Not reported  
Mailing City: PATERSON  
Mailing State: NJ  
Mailing Zip: Not reported  
Mailing Zip4: Not reported  
Mailing Country: USA  
Mailing Phone: 201-523-1017

Document ID: NYC1440775

Map ID  
Direction  
Distance  
Distance (ft.)  
Elevation Site

MAP FINDINGS

Database(s) EDR ID Number  
EPA ID Number

**FRESH AS A DAISY CLEANERS (Continued)**

**1000381095**

Manifest Status: Completed copy  
Trans1 State ID: AR4514  
Trans2 State ID: Not reported  
Generator Ship Date: 920130  
Trans1 Recv Date: 920130  
Trans2 Recv Date: Not reported  
TSD Site Recv Date: 920130  
Part A Recv Date: 920211  
Part B Recv Date: 920207  
Generator EPA ID: NJD053514816  
Trans1 EPA ID: ILD051060408  
Trans2 EPA ID: Not reported  
TSD ID: NYD000708164  
Waste Code: F002 - HALO SOLV + STILL BOTTOMS FM REC OF SOLV  
Quantity: 00100  
Units: P - Pounds  
Number of Containers: 001  
Container Type: DM - Metal drums, barrels  
Handling Method: B Incineration, heat recovery, burning.  
Specific Gravity: 100  
Year: 92  
Manifest Tracking Num: Not reported  
Import Ind: Not reported  
Export Ind: Not reported  
Discr Quantity Ind: Not reported  
Discr Type Ind: Not reported  
Discr Residue Ind: Not reported  
Discr Partial Reject Ind: Not reported  
Discr Full Reject Ind: Not reported  
Manifest Ref Num: Not reported  
Alt Fac RCRA Id: Not reported  
Alt Fac Sign Date: Not reported  
Mgmt Method Type Code: Not reported  
EPA ID: NJD053514816  
Facility Name: FRESH AS A DAISY  
Facility Address: ELLISON CORNER E. 18TH STREET  
Facility City: PATERSON  
Facility Address 2: Not reported  
Country: USA  
County: Not reported  
Mailing Name: FRESH AS A DAISY  
Mailing Contact: FRESH AS A DAISY  
Mailing Address: ELLISON CORNER E. 18TH STREET  
Mailing Address 2: Not reported  
Mailing City: PATERSON  
Mailing State: NJ  
Mailing Zip: Not reported  
Mailing Zip4: Not reported  
Mailing Country: USA  
Mailing Phone: 201-523-1017  
  
Document ID: NYC1927574  
Manifest Status: Completed copy  
Trans1 State ID: CR3164  
Trans2 State ID: Not reported  
Generator Ship Date: 921105  
Trans1 Recv Date: 921105

Map ID  
 Direction  
 Distance  
 Distance (ft.)  
 Elevation    Site

MAP FINDINGS

Database(s)    EDR ID Number  
 EPA ID Number

**FRESH AS A DAISY CLEANERS (Continued)**

**1000381095**

Trans2 Recv Date:	Not reported
TSD Site Recv Date:	921105
Part A Recv Date:	921120
Part B Recv Date:	921116
Generator EPA ID:	NJD053514816
Trans1 EPA ID:	ILD051060408
Trans2 EPA ID:	Not reported
TSD ID:	NYD000708164
Waste Code:	F002 - HALO SOLV + STILL BOTTOMS FM REC OF SOLV
Quantity:	00195
Units:	P - Pounds
Number of Containers:	001
Container Type:	DF - Fiberboard or plastic drums (glass)
Handling Method:	B Incineration, heat recovery, burning.
Specific Gravity:	100
Year:	92
Manifest Tracking Num:	Not reported
Import Ind:	Not reported
Export Ind:	Not reported
Discr Quantity Ind:	Not reported
Discr Type Ind:	Not reported
Discr Residue Ind:	Not reported
Discr Partial Reject Ind:	Not reported
Discr Full Reject Ind:	Not reported
Manifest Ref Num:	Not reported
Alt Fac RCRA Id:	Not reported
Alt Fac Sign Date:	Not reported
Mgmt Method Type Code:	Not reported
EPA ID:	NJD053514816
Facility Name:	FRESH AS A DAISY
Facility Address:	ELLISON CORNER E. 18TH STREET
Facility City:	PATERSON
Facility Address 2:	Not reported
Country:	USA
County:	Not reported
Mailing Name:	FRESH AS A DAISY
Mailing Contact:	FRESH AS A DAISY
Mailing Address:	ELLISON CORNER E. 18TH STREET
Mailing Address 2:	Not reported
Mailing City:	PATERSON
Mailing State:	NJ
Mailing Zip:	Not reported
Mailing Zip4:	Not reported
Mailing Country:	USA
Mailing Phone:	201-523-1017
Document ID:	NYC1622261
Manifest Status:	Completed copy
Trans1 State ID:	AR4514
Trans2 State ID:	Not reported
Generator Ship Date:	920518
Trans1 Recv Date:	920518
Trans2 Recv Date:	Not reported
TSD Site Recv Date:	920518
Part A Recv Date:	Not reported
Part B Recv Date:	920608
Generator EPA ID:	NJD053514816

Map ID  
Direction  
Distance  
Distance (ft.)  
Elevation Site

MAP FINDINGS

Database(s)  
EDR ID Number  
EPA ID Number

**FRESH AS A DAISY CLEANERS (Continued)**

**1000381095**

Trans1 EPA ID: ILD051060408  
Trans2 EPA ID: Not reported  
TSD ID: NYD000708164  
Waste Code: F002 - HALO SOLV + STILL BOTTOMS FM REC OF SOLV  
Quantity: 00200  
Units: P - Pounds  
Number of Containers: 001  
Container Type: DM - Metal drums, barrels  
Handling Method: B Incineration, heat recovery, burning.  
Specific Gravity: 100  
Year: 92  
Manifest Tracking Num: Not reported  
Import Ind: Not reported  
Export Ind: Not reported  
Discr Quantity Ind: Not reported  
Discr Type Ind: Not reported  
Discr Residue Ind: Not reported  
Discr Partial Reject Ind: Not reported  
Discr Full Reject Ind: Not reported  
Manifest Ref Num: Not reported  
Alt Fac RCRA Id: Not reported  
Alt Fac Sign Date: Not reported  
Mgmt Method Type Code: Not reported  
EPA ID: NJD053514816  
Facility Name: FRESH AS A DAISY  
Facility Address: ELLISON CORNER E. 18TH STREET  
Facility City: PATERSON  
Facility Address 2: Not reported  
Country: USA  
County: Not reported  
Mailing Name: FRESH AS A DAISY  
Mailing Contact: FRESH AS A DAISY  
Mailing Address: ELLISON CORNER E. 18TH STREET  
Mailing Address 2: Not reported  
Mailing City: PATERSON  
Mailing State: NJ  
Mailing Zip: Not reported  
Mailing Zip4: Not reported  
Mailing Country: USA  
Mailing Phone: 201-523-1017  
  
Document ID: NYC1504146  
Manifest Status: Completed copy  
Trans1 State ID: AR4514  
Trans2 State ID: Not reported  
Generator Ship Date: 920311  
Trans1 Recv Date: 920311  
Trans2 Recv Date: Not reported  
TSD Site Recv Date: 920311  
Part A Recv Date: 920319  
Part B Recv Date: 920319  
Generator EPA ID: NJD053514816  
Trans1 EPA ID: ILD051060408  
Trans2 EPA ID: Not reported  
TSD ID: NYD000708164  
Waste Code: F002 - HALO SOLV + STILL BOTTOMS FM REC OF SOLV  
Quantity: 00100



Map ID  
Direction  
Distance  
Distance (ft.)  
Elevation Site

MAP FINDINGS

Database(s) EDR ID Number  
EPA ID Number

**FRESH AS A DAISY CLEANERS (Continued)**

**1000381095**

Units: P - Pounds  
Number of Containers: 001  
Container Type: DM - Metal drums, barrels  
Handling Method: B Incineration, heat recovery, burning.  
Specific Gravity: 100  
Year: 92  
Manifest Tracking Num: Not reported  
Import Ind: Not reported  
Export Ind: Not reported  
Discr Quantity Ind: Not reported  
Discr Type Ind: Not reported  
Discr Residue Ind: Not reported  
Discr Partial Reject Ind: Not reported  
Discr Full Reject Ind: Not reported  
Manifest Ref Num: Not reported  
Alt Fac RCRA Id: Not reported  
Alt Fac Sign Date: Not reported  
Mgmt Method Type Code: Not reported  
EPA ID: NJD053514816  
Facility Name: FRESH AS A DAISY  
Facility Address: ELLISON CORNER E. 18TH STREET  
Facility City: PATERSON  
Facility Address 2: Not reported  
Country: USA  
County: Not reported  
Mailing Name: FRESH AS A DAISY  
Mailing Contact: FRESH AS A DAISY  
Mailing Address: ELLISON CORNER E. 18TH STREET  
Mailing Address 2: Not reported  
Mailing City: PATERSON  
Mailing State: NJ  
Mailing Zip: Not reported  
Mailing Zip4: Not reported  
Mailing Country: USA  
Mailing Phone: 201-523-1017

Document ID: NYA3718653  
Manifest Status: Completed copy  
Trans1 State ID: IL009NYAR  
Trans2 State ID: Not reported  
Generator Ship Date: 870122  
Trans1 Recv Date: 870122  
Trans2 Recv Date: Not reported  
TSD Site Recv Date: 870122  
Part A Recv Date: 870130  
Part B Recv Date: 870130  
Generator EPA ID: NJD053514816  
Trans1 EPA ID: ILD000805911  
Trans2 EPA ID: Not reported  
TSD ID: NYD000708164  
Waste Code: F002 - HALO SOLV + STILL BOTTOMS FM REC OF SOLV  
Quantity: 00130  
Units: P - Pounds  
Number of Containers: 001  
Container Type: DF - Fiberboard or plastic drums (glass)  
Handling Method: R Material recovery of more than 75 percent of the total material.  
Specific Gravity: 100

Map ID  
Direction  
Distance  
Distance (ft.)  
Elevation Site

MAP FINDINGS

Database(s) EDR ID Number  
EPA ID Number

**FRESH AS A DAISY CLEANERS (Continued)**

**1000381095**

Year: 87  
Manifest Tracking Num: Not reported  
Import Ind: Not reported  
Export Ind: Not reported  
Discr Quantity Ind: Not reported  
Discr Type Ind: Not reported  
Discr Residue Ind: Not reported  
Discr Partial Reject Ind: Not reported  
Discr Full Reject Ind: Not reported  
Manifest Ref Num: Not reported  
Alt Fac RCRA Id: Not reported  
Alt Fac Sign Date: Not reported  
Mgmt Method Type Code: Not reported  
EPA ID: NJD053514816  
Facility Name: FRESH AS A DAISY  
Facility Address: ELLISON CORNER E. 18TH STREET  
Facility City: PATERSON  
Facility Address 2: Not reported  
Country: USA  
County: Not reported  
Mailing Name: FRESH AS A DAISY  
Mailing Contact: FRESH AS A DAISY  
Mailing Address: ELLISON CORNER E. 18TH STREET  
Mailing Address 2: Not reported  
Mailing City: PATERSON  
Mailing State: NJ  
Mailing Zip: Not reported  
Mailing Zip4: Not reported  
Mailing Country: USA  
Mailing Phone: 201-523-1017  
  
Document ID: NYA6726778  
Manifest Status: Completed copy  
Trans1 State ID: NYAR4514  
Trans2 State ID: Not reported  
Generator Ship Date: 870715  
Trans1 Recv Date: 870715  
Trans2 Recv Date: Not reported  
TSD Site Recv Date: 870715  
Part A Recv Date: 870803  
Part B Recv Date: 870721  
Generator EPA ID: NJD053514816  
Trans1 EPA ID: ILD000805911  
Trans2 EPA ID: Not reported  
TSD ID: NYD000708164  
Waste Code: F002 - HALO SOLV + STILL BOTTOMS FM REC OF SOLV  
Quantity: 00080  
Units: P - Pounds  
Number of Containers: 001  
Container Type: CF - Fiber or plastic boxes, cartons  
Handling Method: R Material recovery of more than 75 percent of the total material.  
Specific Gravity: 100  
Year: 87  
Manifest Tracking Num: Not reported  
Import Ind: Not reported  
Export Ind: Not reported  
Discr Quantity Ind: Not reported

Map ID  
 Direction  
 Distance  
 Distance (ft.)  
 Elevation

MAP FINDINGS

**FRESH AS A DAISY CLEANERS (Continued)**

EDR ID Number  
 EPA ID Number

Database(s)

**1000381095**

Discr Type Ind:	Not reported
Discr Residue Ind:	Not reported
Discr Partial Reject Ind:	Not reported
Discr Full Reject Ind:	Not reported
Manifest Ref Num:	Not reported
Alt Fac RCRA Id:	Not reported
Alt Fac Sign Date:	Not reported
Mgmt Method Type Code:	Not reported
EPA ID:	NJD053514816
Facility Name:	FRESH AS A DAISY
Facility Address:	ELLISON CORNER E. 18TH STREET
Facility City:	PATERSON
Facility Address 2:	Not reported
Country:	USA
County:	Not reported
Mailing Name:	FRESH AS A DAISY
Mailing Contact:	FRESH AS A DAISY
Mailing Address:	ELLISON CORNER E. 18TH STREET
Mailing Address 2:	Not reported
Mailing City:	PATERSON
Mailing State:	NJ
Mailing Zip:	Not reported
Mailing Zip4:	Not reported
Mailing Country:	USA
Mailing Phone:	201-523-1017
Document ID:	NYA6812875
Manifest Status:	Completed after the designated time period for a TSDf to get a copy to the DEC
Trans1 State ID:	NYAR4514
Trans2 State ID:	Not reported
Generator Ship Date:	871008
Trans1 Recv Date:	871008
Trans2 Recv Date:	Not reported
TSD Site Recv Date:	871008
Part A Recv Date:	871116
Part B Recv Date:	871014
Generator EPA ID:	NJD053514816
Trans1 EPA ID:	ILD051060408
Trans2 EPA ID:	Not reported
TSDf ID:	NYD000708164
Waste Code:	F002 - HALO SOLV + STILL BOTTOMS FM REC OF SOLV
Quantity:	00080
Units:	P - Pounds
Number of Containers:	001
Container Type:	CF - Fiber or plastic boxes, cartons
Handling Method:	R Material recovery of more than 75 percent of the total material.
Specific Gravity:	100
Year:	87
Manifest Tracking Num:	Not reported
Import Ind:	Not reported
Export Ind:	Not reported
Discr Quantity Ind:	Not reported
Discr Type Ind:	Not reported
Discr Residue Ind:	Not reported
Discr Partial Reject Ind:	Not reported
Discr Full Reject Ind:	Not reported
Manifest Ref Num:	Not reported

Map ID  
Direction  
Distance  
Distance (ft.)  
Elevation Site

MAP FINDINGS

Database(s) EDR ID Number  
EPA ID Number

**FRESH AS A DAISY CLEANERS (Continued)**

**1000381095**

Alt Fac RCRA Id: Not reported  
Alt Fac Sign Date: Not reported  
Mgmt Method Type Code: Not reported  
EPA ID: NJD053514816  
Facility Name: FRESH AS A DAISY  
Facility Address: ELLISON CORNER E. 18TH STREET  
Facility City: PATERSON  
Facility Address 2: Not reported  
Country: USA  
County: Not reported  
Mailing Name: FRESH AS A DAISY  
Mailing Contact: FRESH AS A DAISY  
Mailing Address: ELLISON CORNER E. 18TH STREET  
Mailing Address 2: Not reported  
Mailing City: PATERSON  
Mailing State: NJ  
Mailing Zip: Not reported  
Mailing Zip4: Not reported  
Mailing Country: USA  
Mailing Phone: 201-523-1017

Document ID: NYA6789104  
Manifest Status: Completed after the designated time period for a TSDf to get a copy to the DEC  
Trans1 State ID: NYAR4514  
Trans2 State ID: Not reported  
Generator Ship Date: 870904  
Trans1 Recv Date: 870904  
Trans2 Recv Date: Not reported  
TSD Site Recv Date: 870904  
Part A Recv Date: 871014  
Part B Recv Date: 870911  
Generator EPA ID: NJD053514816  
Trans1 EPA ID: ILD051060408  
Trans2 EPA ID: Not reported  
TSDf ID: NYD000708164  
Waste Code: F002 - HALO SOLV + STILL BOTTOMS FM REC OF SOLV  
Quantity: 00080  
Units: P - Pounds  
Number of Containers: 001  
Container Type: CF - Fiber or plastic boxes, cartons  
Handling Method: R Material recovery of more than 75 percent of the total material.  
Specific Gravity: 100  
Year: 87  
Manifest Tracking Num: Not reported  
Import Ind: Not reported  
Export Ind: Not reported  
Discr Quantity Ind: Not reported  
Discr Type Ind: Not reported  
Discr Residue Ind: Not reported  
Discr Partial Reject Ind: Not reported  
Discr Full Reject Ind: Not reported  
Manifest Ref Num: Not reported  
Alt Fac RCRA Id: Not reported  
Alt Fac Sign Date: Not reported  
Mgmt Method Type Code: Not reported  
EPA ID: NJD053514816  
Facility Name: FRESH AS A DAISY

Map ID  
Direction  
Distance  
Distance (ft.)  
Elevation Site

MAP FINDINGS

Database(s) EDR ID Number  
EPA ID Number

**FRESH AS A DAISY CLEANERS (Continued)**

**1000381095**

Facility Address: ELLISON CORNER E. 18TH STREET  
Facility City: PATERSON  
Facility Address 2: Not reported  
Country: USA  
County: Not reported  
Mailing Name: FRESH AS A DAISY  
Mailing Contact: FRESH AS A DAISY  
Mailing Address: ELLISON CORNER E. 18TH STREET  
Mailing Address 2: Not reported  
Mailing City: PATERSON  
Mailing State: NJ  
Mailing Zip: Not reported  
Mailing Zip4: Not reported  
Mailing Country: USA  
Mailing Phone: 201-523-1017

Document ID: NYA6760203  
Manifest Status: Completed copy  
Trans1 State ID: NYAR4514  
Trans2 State ID: Not reported  
Generator Ship Date: 870813  
Trans1 Recv Date: 870813  
Trans2 Recv Date: Not reported  
TSD Site Recv Date: 870813  
Part A Recv Date: 870825  
Part B Recv Date: 870818  
Generator EPA ID: NJD053514816  
Trans1 EPA ID: ILD000805911  
Trans2 EPA ID: Not reported  
TSDF ID: NYD000708164  
Waste Code: F002 - HALO SOLV + STILL BOTTOMS FM REC OF SOLV  
Quantity: 00080  
Units: P - Pounds  
Number of Containers: 001  
Container Type: CF - Fiber or plastic boxes, cartons  
Handling Method: R Material recovery of more than 75 percent of the total material.  
Specific Gravity: 100  
Year: 87  
Manifest Tracking Num: Not reported  
Import Ind: Not reported  
Export Ind: Not reported  
Discr Quantity Ind: Not reported  
Discr Type Ind: Not reported  
Discr Residue Ind: Not reported  
Discr Partial Reject Ind: Not reported  
Discr Full Reject Ind: Not reported  
Manifest Ref Num: Not reported  
Alt Fac RCRA Id: Not reported  
Alt Fac Sign Date: Not reported  
Mgmt Method Type Code: Not reported  
EPA ID: NJD053514816  
Facility Name: FRESH AS A DAISY  
Facility Address: ELLISON CORNER E. 18TH STREET  
Facility City: PATERSON  
Facility Address 2: Not reported  
Country: USA  
County: Not reported

Map ID  
Direction  
Distance  
Distance (ft.)  
Elevation Site

MAP FINDINGS

Database(s) EDR ID Number  
EPA ID Number

**FRESH AS A DAISY CLEANERS (Continued)**

**1000381095**

Mailing Name: FRESH AS A DAISY  
Mailing Contact: FRESH AS A DAISY  
Mailing Address: ELLISON CORNER E. 18TH STREET  
Mailing Address 2: Not reported  
Mailing City: PATERSON  
Mailing State: NJ  
Mailing Zip: Not reported  
Mailing Zip4: Not reported  
Mailing Country: USA  
Mailing Phone: 201-523-1017

Document ID: NYC1806805  
Manifest Status: Completed copy  
Trans1 State ID: CR3164  
Trans2 State ID: Not reported  
Generator Ship Date: 920903  
Trans1 Recv Date: 920903  
Trans2 Recv Date: Not reported  
TSD Site Recv Date: 920903  
Part A Recv Date: Not reported  
Part B Recv Date: 920915  
Generator EPA ID: NJD053514816  
Trans1 EPA ID: ILD051060408  
Trans2 EPA ID: Not reported  
TSD ID: NYD000708164  
Waste Code: F002 - HALO SOLV + STILL BOTTOMS FM REC OF SOLV  
Quantity: 00135  
Units: P - Pounds  
Number of Containers: 001  
Container Type: DM - Metal drums, barrels  
Handling Method: B Incineration, heat recovery, burning.  
Specific Gravity: 100  
Year: 92  
Manifest Tracking Num: Not reported  
Import Ind: Not reported  
Export Ind: Not reported  
Discr Quantity Ind: Not reported  
Discr Type Ind: Not reported  
Discr Residue Ind: Not reported  
Discr Partial Reject Ind: Not reported  
Discr Full Reject Ind: Not reported  
Manifest Ref Num: Not reported  
Alt Fac RCRA Id: Not reported  
Alt Fac Sign Date: Not reported  
Mgmt Method Type Code: Not reported  
EPA ID: NJD053514816  
Facility Name: FRESH AS A DAISY  
Facility Address: ELLISON CORNER E. 18TH STREET  
Facility City: PATERSON  
Facility Address 2: Not reported  
Country: USA  
County: Not reported  
Mailing Name: FRESH AS A DAISY  
Mailing Contact: FRESH AS A DAISY  
Mailing Address: ELLISON CORNER E. 18TH STREET  
Mailing Address 2: Not reported  
Mailing City: PATERSON

Map ID  
Direction  
Distance  
Distance (ft.)  
Elevation Site

MAP FINDINGS

Database(s) EDR ID Number  
EPA ID Number

**FRESH AS A DAISY CLEANERS (Continued)**

**1000381095**

Mailing State: NJ  
Mailing Zip: Not reported  
Mailing Zip4: Not reported  
Mailing Country: USA  
Mailing Phone: 201-523-1017

Document ID: NYC1712057  
Manifest Status: Completed copy  
Trans1 State ID: AR4514  
Trans2 State ID: Not reported  
Generator Ship Date: 920706  
Trans1 Recv Date: 920706  
Trans2 Recv Date: Not reported  
TSD Site Recv Date: 920706  
Part A Recv Date: Not reported  
Part B Recv Date: 920715  
Generator EPA ID: NJD053514816  
Trans1 EPA ID: ILD051060408  
Trans2 EPA ID: Not reported  
TSD ID: NYD000708164  
Waste Code: F002 - HALO SOLV + STILL BOTTOMS FM REC OF SOLV  
Quantity: 00135  
Units: P - Pounds  
Number of Containers: 001  
Container Type: DM - Metal drums, barrels  
Handling Method: B Incineration, heat recovery, burning.  
Specific Gravity: 100  
Year: 92  
Manifest Tracking Num: Not reported  
Import Ind: Not reported  
Export Ind: Not reported  
Discr Quantity Ind: Not reported  
Discr Type Ind: Not reported  
Discr Residue Ind: Not reported  
Discr Partial Reject Ind: Not reported  
Discr Full Reject Ind: Not reported  
Manifest Ref Num: Not reported  
Alt Fac RCRA Id: Not reported  
Alt Fac Sign Date: Not reported  
Mgmt Method Type Code: Not reported  
EPA ID: NJD053514816  
Facility Name: FRESH AS A DAISY  
Facility Address: ELLISON CORNER E. 18TH STREET  
Facility City: PATERSON  
Facility Address 2: Not reported  
Country: USA  
County: Not reported  
Mailing Name: FRESH AS A DAISY  
Mailing Contact: FRESH AS A DAISY  
Mailing Address: ELLISON CORNER E. 18TH STREET  
Mailing Address 2: Not reported  
Mailing City: PATERSON  
Mailing State: NJ  
Mailing Zip: Not reported  
Mailing Zip4: Not reported  
Mailing Country: USA  
Mailing Phone: 201-523-1017

Map ID  
Direction  
Distance  
Distance (ft.)  
Elevation Site

MAP FINDINGS

Database(s) EDR ID Number  
EPA ID Number

**FRESH AS A DAISY CLEANERS (Continued)**

**1000381095**

Document ID: NYA5486571  
Manifest Status: Completed after the designated time period for a TSDf to get a copy to the DEC  
Trans1 State ID: NYAR4514  
Trans2 State ID: Not reported  
Generator Ship Date: 870618  
Trans1 Recv Date: 870618  
Trans2 Recv Date: Not reported  
TSD Site Recv Date: 870618  
Part A Recv Date: 870811  
Part B Recv Date: 870623  
Generator EPA ID: NJD053514816  
Trans1 EPA ID: ILD000805911  
Trans2 EPA ID: Not reported  
TSDf ID: NYD000708164  
Waste Code: F002 - HALO SOLV + STILL BOTTOMS FM REC OF SOLV  
Quantity: 00080  
Units: P - Pounds  
Number of Containers: 001  
Container Type: CF - Fiber or plastic boxes, cartons  
Handling Method: R Material recovery of more than 75 percent of the total material.  
Specific Gravity: 100  
Year: 87  
Manifest Tracking Num: Not reported  
Import Ind: Not reported  
Export Ind: Not reported  
Discr Quantity Ind: Not reported  
Discr Type Ind: Not reported  
Discr Residue Ind: Not reported  
Discr Partial Reject Ind: Not reported  
Discr Full Reject Ind: Not reported  
Manifest Ref Num: Not reported  
Alt Fac RCRA Id: Not reported  
Alt Fac Sign Date: Not reported  
Mgmt Method Type Code: Not reported  
EPA ID: NJD053514816  
Facility Name: FRESH AS A DAISY  
Facility Address: ELLISON CORNER E. 18TH STREET  
Facility City: PATERSON  
Facility Address 2: Not reported  
Country: USA  
County: Not reported  
Mailing Name: FRESH AS A DAISY  
Mailing Contact: FRESH AS A DAISY  
Mailing Address: ELLISON CORNER E. 18TH STREET  
Mailing Address 2: Not reported  
Mailing City: PATERSON  
Mailing State: NJ  
Mailing Zip: Not reported  
Mailing Zip4: Not reported  
Mailing Country: USA  
Mailing Phone: 201-523-1017

Document ID: NYA6894371  
Manifest Status: Completed copy  
Trans1 State ID: AR4514NY  
Trans2 State ID: Not reported  
Generator Ship Date: 871209



Map ID  
 Direction  
 Distance  
 Distance (ft.)  
 Elevation Site

MAP FINDINGS

Database(s) EDR ID Number  
 EPA ID Number

**FRESH AS A DAISY CLEANERS (Continued)**

**1000381095**

Trans1 Recv Date: 871209  
 Trans2 Recv Date: Not reported  
 TSD Site Recv Date: 871209  
 Part A Recv Date: 871216  
 Part B Recv Date: 871216  
 Generator EPA ID: NJD053514816  
 Trans1 EPA ID: ILD051060408  
 Trans2 EPA ID: Not reported  
 TSDF ID: NYD000708164  
 Waste Code: F002 - HALO SOLV + STILL BOTTOMS FM REC OF SOLV  
 Quantity: 00080  
 Units: P - Pounds  
 Number of Containers: 001  
 Container Type: CF - Fiber or plastic boxes, cartons  
 Handling Method: R Material recovery of more than 75 percent of the total material.  
 Specific Gravity: 100  
 Year: 87  
 Manifest Tracking Num: Not reported  
 Import Ind: Not reported  
 Export Ind: Not reported  
 Discr Quantity Ind: Not reported  
 Discr Type Ind: Not reported  
 Discr Residue Ind: Not reported  
 Discr Partial Reject Ind: Not reported  
 Discr Full Reject Ind: Not reported  
 Manifest Ref Num: Not reported  
 Alt Fac RCRA Id: Not reported  
 Alt Fac Sign Date: Not reported  
 Mgmt Method Type Code: Not reported  
 EPA ID: NJD053514816  
 Facility Name: FRESH AS A DAISY  
 Facility Address: ELLISON CORNER E. 18TH STREET  
 Facility City: PATERSON  
 Facility Address 2: Not reported  
 Country: USA  
 County: Not reported  
 Mailing Name: FRESH AS A DAISY  
 Mailing Contact: FRESH AS A DAISY  
 Mailing Address: ELLISON CORNER E. 18TH STREET  
 Mailing Address 2: Not reported  
 Mailing City: PATERSON  
 Mailing State: NJ  
 Mailing Zip: Not reported  
 Mailing Zip4: Not reported  
 Mailing Country: USA  
 Mailing Phone: 201-523-1017

Document ID: NYA8812541  
 Manifest Status: Completed copy  
 Trans1 State ID: AR4514NY  
 Trans2 State ID: Not reported  
 Generator Ship Date: 880324  
 Trans1 Recv Date: 880324  
 Trans2 Recv Date: Not reported  
 TSD Site Recv Date: 880324  
 Part A Recv Date: 880407  
 Part B Recv Date: 880329

Map ID  
Direction  
Distance  
Distance (ft.)  
Elevation Site

MAP FINDINGS

Database(s) EDR ID Number  
EPA ID Number

**FRESH AS A DAISY CLEANERS (Continued)**

**1000381095**

Generator EPA ID: NJD053514816  
Trans1 EPA ID: ILD051060408  
Trans2 EPA ID: Not reported  
TSD ID: NYD000708164  
Waste Code: F002 - HALO SOLV + STILL BOTTOMS FM REC OF SOLV  
Quantity: 00080  
Units: P - Pounds  
Number of Containers: 001  
Container Type: CF - Fiber or plastic boxes, cartons  
Handling Method: R Material recovery of more than 75 percent of the total material.  
Specific Gravity: 100  
Year: 88  
Manifest Tracking Num: Not reported  
Import Ind: Not reported  
Export Ind: Not reported  
Discr Quantity Ind: Not reported  
Discr Type Ind: Not reported  
Discr Residue Ind: Not reported  
Discr Partial Reject Ind: Not reported  
Discr Full Reject Ind: Not reported  
Manifest Ref Num: Not reported  
Alt Fac RCRA Id: Not reported  
Alt Fac Sign Date: Not reported  
Mgmt Method Type Code: Not reported  
EPA ID: NJD053514816  
Facility Name: FRESH AS A DAISY  
Facility Address: ELLISON CORNER E. 18TH STREET  
Facility City: PATERSON  
Facility Address 2: Not reported  
Country: USA  
County: Not reported  
Mailing Name: FRESH AS A DAISY  
Mailing Contact: FRESH AS A DAISY  
Mailing Address: ELLISON CORNER E. 18TH STREET  
Mailing Address 2: Not reported  
Mailing City: PATERSON  
Mailing State: NJ  
Mailing Zip: Not reported  
Mailing Zip4: Not reported  
Mailing Country: USA  
Mailing Phone: 201-523-1017  
  
Document ID: NYA5206311  
Manifest Status: Completed after the designated time period for a TSD to get a copy to the DEC  
Trans1 State ID: AR4514  
Trans2 State ID: Not reported  
Generator Ship Date: 880519  
Trans1 Recv Date: 880519  
Trans2 Recv Date: Not reported  
TSD Site Recv Date: 880519  
Part A Recv Date: 880712  
Part B Recv Date: 880525  
Generator EPA ID: NJD053514816  
Trans1 EPA ID: ILD051060408  
Trans2 EPA ID: Not reported  
TSD ID: NYD000708164  
Waste Code: F002 - HALO SOLV + STILL BOTTOMS FM REC OF SOLV

Map ID  
Direction  
Distance  
Distance (ft.)  
Elevation

MAP FINDINGS

EDR ID Number  
EPA ID Number  
Database(s)

**FRESH AS A DAISY CLEANERS (Continued)**

**1000381095**

Quantity: 00080  
Units: P - Pounds  
Number of Containers: 001  
Container Type: CF - Fiber or plastic boxes, cartons  
Handling Method: R Material recovery of more than 75 percent of the total material.  
Specific Gravity: 100  
Year: 88  
Manifest Tracking Num: Not reported  
Import Ind: Not reported  
Export Ind: Not reported  
Discr Quantity Ind: Not reported  
Discr Type Ind: Not reported  
Discr Residue Ind: Not reported  
Discr Partial Reject Ind: Not reported  
Discr Full Reject Ind: Not reported  
Manifest Ref Num: Not reported  
Alt Fac RCRA Id: Not reported  
Alt Fac Sign Date: Not reported  
Mgmt Method Type Code: Not reported  
EPA ID: NJD053514816  
Facility Name: FRESH AS A DAISY  
Facility Address: ELLISON CORNER E. 18TH STREET  
Facility City: PATERSON  
Facility Address 2: Not reported  
Country: USA  
County: Not reported  
Mailing Name: FRESH AS A DAISY  
Mailing Contact: FRESH AS A DAISY  
Mailing Address: ELLISON CORNER E. 18TH STREET  
Mailing Address 2: Not reported  
Mailing City: PATERSON  
Mailing State: NJ  
Mailing Zip: Not reported  
Mailing Zip4: Not reported  
Mailing Country: USA  
Mailing Phone: 201-523-1017  
  
Document ID: NYA5599359  
Manifest Status: Completed copy  
Trans1 State ID: NYAR4514  
Trans2 State ID: Not reported  
Generator Ship Date: 870221  
Trans1 Recv Date: 870221  
Trans2 Recv Date: Not reported  
TSD Site Recv Date: 870221  
Part A Recv Date: 870302  
Part B Recv Date: 870302  
Generator EPA ID: NJD053514816  
Trans1 EPA ID: ILD000805911  
Trans2 EPA ID: Not reported  
TSD ID: NYD000708164  
Waste Code: F002 - HALO SOLV + STILL BOTTOMS FM REC OF SOLV  
Quantity: 00080  
Units: P - Pounds  
Number of Containers: 001  
Container Type: CF - Fiber or plastic boxes, cartons  
Handling Method: R Material recovery of more than 75 percent of the total material.

Map ID  
 Direction  
 Distance  
 Distance (ft.)  
 Elevation    Site

MAP FINDINGS

Database(s)    EDR ID Number  
 EPA ID Number

**FRESH AS A DAISY CLEANERS (Continued)**

**1000381095**

Specific Gravity:            100  
 Year:                            87  
 Manifest Tracking Num:    Not reported  
 Import Ind:                   Not reported  
 Export Ind:                   Not reported  
 Discr Quantity Ind:        Not reported  
 Discr Type Ind:              Not reported  
 Discr Residue Ind:         Not reported  
 Discr Partial Reject Ind:   Not reported  
 Discr Full Reject Ind:     Not reported  
 Manifest Ref Num:         Not reported  
 Alt Fac RCRA Id:            Not reported  
 Alt Fac Sign Date:         Not reported  
 Mgmt Method Type Code:   Not reported  
 EPA ID:                        NJD053514816  
 Facility Name:                FRESH AS A DAISY  
 Facility Address:             ELLISON CORNER E. 18TH STREET  
 Facility City:                 PATERSON  
 Facility Address 2:         Not reported  
 Country:                      USA  
 County:                        Not reported  
 Mailing Name:                FRESH AS A DAISY  
 Mailing Contact:             FRESH AS A DAISY  
 Mailing Address:             ELLISON CORNER E. 18TH STREET  
 Mailing Address 2:         Not reported  
 Mailing City:                 PATERSON  
 Mailing State:                NJ  
 Mailing Zip:                  Not reported  
 Mailing Zip4:                Not reported  
 Mailing Country:            USA  
 Mailing Phone:               201-523-1017

[Click this hyperlink](#) while viewing on your computer to access  
 52 additional NY\_MANIFEST: record(s) in the EDR Site Report.

**T95**  
**NNE**  
**1/8-1/4**  
**1240 ft.**

**WHITNEY RAND MANUFACTURING CORP**  
**505 ELLISON STREET**  
**PATERSON CITY, NJ 07509**

**ISRA    S105005982**  
**N/A**

**Site 3 of 8 in cluster T**

**Relative:**  
**Lower**

NJ ISRA:  
 Pi Number:                    032363  
 Action Number:              ISR000001  
 Title:                          E98056 Whitney Rand Manufactur  
 Isra Trg: Finalized Date    Not reported  
 Start Date:                    3/10/1999  
 Facility Status:               Assigned to Program  
 Case No:                        E98056  
 Case Name:                    Whitney Rand Manufacturing Corporation  
 Case Type:                    ISRA  
 Trigger Type:                 Cessation  
 Trigger Date:                 2/25/1999

**Actual:**  
**102 ft.**

Pi Number:                    032363  
 Action Number:              ISR000001  
 Title:                          E98056 Whitney Rand Manufactur  
 Isra Trg: Finalized Date    10/8/1999

Map ID  
 Direction  
 Distance  
 Distance (ft.)  
 Elevation Site

MAP FINDINGS

Database(s) EDR ID Number  
 EPA ID Number

**WHITNEY RAND MANUFACTURING CORP (Continued)**

**S105005982**

Start Date: 3/10/1999  
 Facility Status: Assigned to Program  
 Case No: E98056  
 Case Name: Whitney Rand Manufacturing Corporation  
 Case Type: ISRA  
 Trigger Type: Property Sale  
 Trigger Date: 2/25/1999

**T96  
 NNE  
 1/8-1/4  
 1240 ft.**

**WHITNEY RAND MANUFACTURING CORP  
 505 ELLISON ST  
 PATERSON CITY, NJ 07501**

**SHWS U003367265  
 NJ Spills N/A  
 UST**

**Site 4 of 8 in cluster T**

**Relative:  
 Lower**

**SHWS:**

**Actual:  
 102 ft.**

**Case Status: Active**  
 Status Date: 03/10/99  
 Case ID: 032363  
 Contact: BNCM  
 Sub Section Label: A: Sites with On-Site Sources of Contamination  
 Site Municipality: 1608  
 Remedial Level Code: Remediation requires a formal design. The source of the contamination is known OR the release has caused ground water contamination.  
 Classification exception area dt: None  
 Classification exception area dt: Not reported  
 Deed Notice Status: None  
 Deed Notice Date: Not reported  
 Engineering Control Status: None  
 Engineering Control Date: Not reported  
 National Priorities List Status: Not reported  
 National Priorities List Date: Not reported  
 X Coordinate: 587373  
 Y Coordinate: 759137  
 Coordinate System: NJ State Plane (NAD83) - USFEET

**NJ SPILL:**

Facility ID: 27675	Case Number: 98-07-01-1522-28
Notify Type: Facility	Date Received: 07/01/98
Location: Facility	Other Location: Not reported
Incident Date: 07/01/98	Incident Time: 1200
A310 Letter: True	Ref. Code: 101
COMU: 1608	CAS Number: Not reported
Hazardous: Not reported	Incident Location: Not reported
Facility Type: Commercial	Facility Phone: Not reported
Substance(s): Not reported	Substance Identity: Not reported
Substance Type: Not reported	Hazrds Material: Not reported
TCPA Chemical: Not reported	Release VE: Not reported
Amnt Released: Not reported	Release Type: Not reported
Contained: Not reported	
Incident Desc: Not reported	
Status at Spill: Not reported	
NJ Spill Date: Not reported	NJ Spill Time: Not reported
NJ Spill Name: Not reported	NJ Spill Title: Not reported
NJ Spill Phone: Not reported	
Other Date: Not reported	Other Time: Not reported
Other Name: Not reported	Other Title: Not reported
Other Phone: Not reported	

Map ID  
Direction  
Distance  
Distance (ft.)  
Elevation Site

MAP FINDINGS

Database(s)  
EDR ID Number  
EPA ID Number

WHITNEY RAND MANUFACTURING CORP (Continued)

U003367265

Injuries:	No	Public Exposure:	No
Road Closed:	No	Facility Evacuation:	No
Receiving Water:	Not reported	Public Evacuation:	No
Police at Scene:	No	Firemen at Scene:	No
Contamination of:	Land	Nature of Incident:	Not reported
Wind Direction/Speed:	0		
Assistance Requested:	No		
Memo. Of Understanding:	False		
Drill/trng Exercise:	False		
Operator:	JON		
Contact Name:	Not reported		
Caller Name:	REDACTED		
Caller Title:	S & D ENVIRO		
Caller Address:	Not reported		
Caller City,St,Zip:	Not reported		
Caller Phone:	Not reported		
Responsible Party:	Known		
Responsible Party Name:	WHITNEY RAND MANUFAC		
Responsible Party Contact:	Not reported		
Responsible Party Title:	Not reported		
Responsible Party Telephone:	Not reported		
Responsible Party Street:	505 GALISON ST		
Responsible Party Municipality:	PATERSON		
Responsible Party State:	NJ		
Responsible Party Zip:	Not reported		
Responsible City,St,Zip:	PATERSON, NJ		
Responsible Party County:	PASSAIC		
Local Municipality:	False		
Local Municipality Name:	Not reported		
Local Municipality Title:	Not reported		
Local Municipality Phone:	Not reported		
Local Municipality Date:	Not reported		
Local Municipality Time:	Not reported		
Incident Name:	Not reported		
Incident Referred To:	Not reported		
Incident Region:	Not reported		
Incident Phone:	Not reported		
Incident Date:	Not reported		
Date A310 Letter Printed:	Not reported		
Date Local Authority Was Notified:	Not reported		
Date Update:	Not reported		
Date Report Faxed to Local Authority:	Not reported		
Local Authority Notification Date:	Not reported		
Reporter Name:	Not reported		
Reporter Type:	Not reported		
Rep Received Date:	Not reported		
Reporter Title:	Not reported		
Reporter Orgzn:	Not reported		
Reporter Address:	Not reported		
Reporter City,St,Zip:	Not reported		
Reporter County:	Not reported		
Incident Type:	Not reported		
Incident Status:	Not reported		
Incident Category:	Not reported		
Incident Source:	Not reported		
Incident Address:	Not reported		
Incident Address 2:	Not reported		

Map ID  
Direction  
Distance  
Distance (ft.)  
Elevation Site

MAP FINDINGS

Database(s) EDR ID Number  
EPA ID Number

WHITNEY RAND MANUFACTURING CORP (Continued)

U003367265

Incident City,St,Zip: Not reported  
Incident County: Not reported  
DEP Requested: Not reported  
Confidential: Not reported  
Spill Comments: Not reported  
Facility Status: 1/275 GAL UST REMOVED. REMEDIATION COMPLETE.

UST:

Facility ID: 032363  
Owner Name: Not Identified Not Identified  
Organization: CHARLES JENNY  
Contact Type(UST Reg): Facility Operator  
Contact Address (UST Reg): 220 E ST  
Contact Address 2 (UST Reg): Not reported  
Contact City,St,Zip (UST Reg): HAMPTON, VA 23661  
Owner Name: MIKE BASSALAY  
Organization: KENT REALTY C/O GLOBAL EQUIPMENT  
Contact Type(UST Reg): Tank Owner  
Contact Address (UST Reg): 27 HARBOR PARK DR  
Contact Address 2 (UST Reg): Not reported  
Contact City,St,Zip (UST Reg): PORT WASHINGTON, NY 11050

Tank Id: TANK-1  
Tank Number: 1  
Tank Contents: Heating Oil (No. 2)  
Tank Size: 2000  
Install Date: 1/1/1944  
Tank Compliance: No  
**Tank Status: Removed**  
Overfill: No  
Tank Status Date: 7/1/1998  
Compliance Monitoring?: No  
Overfill Protection: No  
Spill Containment: No  
Tank Wellhead Protection: Not reported

TANK MONITOR DATA:

Monitor Tank / Pipe: Pipe  
Monitor Type: None  
Monitor Tank / Pipe: Tank  
Monitor Type: None

TANK DETAIL:

Tankpipe Tank / Pipe: Pipe  
Tankpipe Construction Type: Bare steel  
Tankpipe Tank / Pipe: Tank  
Tankpipe Construction Type: Bare steel

Facility ID: 032363  
Tank Id: TANK-10  
Tank Number: 10  
Tank Contents: Leaded Gasoline  
Tank Size: 1000  
Install Date: 1/1/1944  
Tank Compliance: No  
**Tank Status: Removed**  
Overfill: No  
Tank Status Date: 6/23/1998

Map ID  
 Direction  
 Distance  
 Distance (ft.)  
 Elevation Site

MAP FINDINGS

Database(s) EDR ID Number  
 EPA ID Number

**WHITNEY RAND MANUFACTURING CORP (Continued)**

**U003367265**

Compliance Monitoring?: No  
 Overfill Protection: No  
 Spill Containment: No  
 Tank Wellhead Protection: Not reported

**TANK MONITOR DATA:**

Monitor Tank / Pipe: Pipe  
 Monitor Type: None  
 Monitor Tank / Pipe: Tank  
 Monitor Type: None

**TANK DETAIL:**

Tankpipe Tank / Pipe: Pipe  
 Tankpipe Construction Type: Bare steel  
 Tankpipe Tank / Pipe: Tank  
 Tankpipe Construction Type: Bare steel

Facility ID: 032363  
 Tank Id: TANK-11  
 Tank Number: 11  
 Tank Contents: Heating Oil (No. 2)  
 Tank Size: 1000  
 Install Date: 1/1/1944  
 Tank Compliance: No  
**Tank Status: Removed**  
 Overfill: No  
 Tank Status Date: 6/30/1998  
 Compliance Monitoring?: No  
 Overfill Protection: No  
 Spill Containment: No  
 Tank Wellhead Protection: Not reported

**TANK MONITOR DATA:**

Monitor Tank / Pipe: Pipe  
 Monitor Type: None  
 Monitor Tank / Pipe: Tank  
 Monitor Type: None

**TANK DETAIL:**

Tankpipe Tank / Pipe: Pipe  
 Tankpipe Construction Type: Bare steel  
 Tankpipe Tank / Pipe: Tank  
 Tankpipe Construction Type: Bare steel

Facility ID: 032363  
 Tank Id: TANK-12  
 Tank Number: 12  
 Tank Contents: Other  
 Tank Size: 0  
 Install Date: 1/1/1944  
 Tank Compliance: No  
**Tank Status: Removed**  
 Overfill: No  
 Tank Status Date: 5/4/1999  
 Compliance Monitoring?: No  
 Overfill Protection: No  
 Spill Containment: No  
 Tank Wellhead Protection: Not reported



Map ID  
Direction  
Distance  
Distance (ft.)  
Elevation Site

MAP FINDINGS

Database(s) EDR ID Number  
EPA ID Number

WHITNEY RAND MANUFACTURING CORP (Continued)

U003367265

TANK MONITOR DATA:

Monitor Tank / Pipe: Pipe  
Monitor Type: None  
Monitor Tank / Pipe: Tank  
Monitor Type: None

TANK DETAIL:

Tankpipe Tank / Pipe: Pipe  
Tankpipe Construction Type: Other  
Tankpipe Tank / Pipe: Tank  
Tankpipe Construction Type: Other

Facility ID: 032363  
Tank Id: TANK-13  
Tank Number: 13  
Tank Contents: Other  
Tank Size: 0  
Install Date: 1/1/1944  
Tank Compliance: No  
**Tank Status: Removed**  
Overfill: No  
Tank Status Date: 5/4/1999  
Compliance Monitoring?: No  
Overfill Protection: No  
Spill Containment: No  
Tank Wellhead Protection: Not reported

TANK MONITOR DATA:

Monitor Tank / Pipe: Pipe  
Monitor Type: None  
Monitor Tank / Pipe: Tank  
Monitor Type: None

TANK DETAIL:

Tankpipe Tank / Pipe: Pipe  
Tankpipe Construction Type: Other  
Tankpipe Tank / Pipe: Tank  
Tankpipe Construction Type: Other

Facility ID: 032363  
Tank Id: TANK-14  
Tank Number: 14  
Tank Contents: Other  
Tank Size: 1000  
Install Date: 1/1/1944  
Tank Compliance: No  
**Tank Status: Removed**  
Overfill: No  
Tank Status Date: 6/23/1998  
Compliance Monitoring?: No  
Overfill Protection: No  
Spill Containment: No  
Tank Wellhead Protection: Not reported

TANK MONITOR DATA:

Monitor Tank / Pipe: Pipe  
Monitor Type: None  
Monitor Tank / Pipe: Tank  
Monitor Type: None

Map ID  
Direction  
Distance  
Distance (ft.)  
Elevation Site

MAP FINDINGS

Database(s) EDR ID Number  
EPA ID Number

WHITNEY RAND MANUFACTURING CORP (Continued)

U003367265

TANK DETAIL:

Tankpipe Tank / Pipe: Pipe  
Tankpipe Construction Type: Bare steel  
Tankpipe Tank / Pipe: Tank  
Tankpipe Construction Type: Bare steel  
  
Facility ID: 032363  
Tank Id: TANK-15  
Tank Number: 15  
Tank Contents: Other  
Tank Size: 1000  
Install Date: 1/1/1944  
Tank Compliance: No  
**Tank Status: Removed**  
Overfill: No  
Tank Status Date: 6/22/1998  
Compliance Monitoring?: No  
Overfill Protection: No  
Spill Containment: No  
Tank Wellhead Protection: Not reported

TANK MONITOR DATA:

Monitor Tank / Pipe: Pipe  
Monitor Type: None  
Monitor Tank / Pipe: Tank  
Monitor Type: None

TANK DETAIL:

Tankpipe Tank / Pipe: Pipe  
Tankpipe Construction Type: Bare steel  
Tankpipe Tank / Pipe: Tank  
Tankpipe Construction Type: Bare steel  
  
Facility ID: 032363  
Tank Id: TANK-16  
Tank Number: 16  
Tank Contents: Other  
Tank Size: 1000  
Install Date: 1/1/1944  
Tank Compliance: No  
**Tank Status: Removed**  
Overfill: No  
Tank Status Date: 6/22/1998  
Compliance Monitoring?: No  
Overfill Protection: No  
Spill Containment: No  
Tank Wellhead Protection: Not reported

TANK MONITOR DATA:

Monitor Tank / Pipe: Pipe  
Monitor Type: None  
Monitor Tank / Pipe: Tank  
Monitor Type: None

TANK DETAIL:

Tankpipe Tank / Pipe: Pipe  
Tankpipe Construction Type: Bare steel  
Tankpipe Tank / Pipe: Tank  
Tankpipe Construction Type: Bare steel

Map ID  
Direction  
Distance  
Distance (ft.)  
Elevation

MAP FINDINGS

Database(s)  
EDR ID Number  
EPA ID Number

WHITNEY RAND MANUFACTURING CORP (Continued)

U003367265

Facility ID: 032363  
Tank Id: TANK-17  
Tank Number: 17  
Tank Contents: Other  
Tank Size: 1000  
Install Date: 1/1/1944  
Tank Compliance: No  
**Tank Status: Removed**  
Overfill: No  
Tank Status Date: 6/22/1998  
Compliance Monitoring?: No  
Overfill Protection: No  
Spill Containment: No  
Tank Wellhead Protection: Not reported

TANK MONITOR DATA:

Monitor Tank / Pipe: Pipe  
Monitor Type: None  
Monitor Tank / Pipe: Tank  
Monitor Type: None

TANK DETAIL:

Tankpipe Tank / Pipe: Pipe  
Tankpipe Construction Type: Bare steel  
Tankpipe Tank / Pipe: Tank  
Tankpipe Construction Type: Bare steel

Facility ID: 032363  
Tank Id: TANK-18  
Tank Number: 18  
Tank Contents: Other  
Tank Size: 0  
Install Date: 1/1/1944  
Tank Compliance: No  
**Tank Status: Removed**  
Overfill: No  
Tank Status Date: 6/22/1998  
Compliance Monitoring?: No  
Overfill Protection: No  
Spill Containment: No  
Tank Wellhead Protection: Not reported

TANK MONITOR DATA:

Monitor Tank / Pipe: Pipe  
Monitor Type: None  
Monitor Tank / Pipe: Tank  
Monitor Type: None

TANK DETAIL:

Tankpipe Tank / Pipe: Pipe  
Tankpipe Construction Type: Bare steel  
Tankpipe Tank / Pipe: Tank  
Tankpipe Construction Type: Bare steel

Facility ID: 032363  
Tank Id: TANK-19  
Tank Number: 19  
Tank Contents: Other  
Tank Size: 1000

Map ID  
Direction  
Distance  
Distance (ft.)  
Elevation Site

MAP FINDINGS

Database(s) EDR ID Number  
EPA ID Number

WHITNEY RAND MANUFACTURING CORP (Continued)

U003367265

Install Date: 1/1/1944  
Tank Compliance: No  
**Tank Status: Removed**  
Overfill: No  
Tank Status Date: 6/22/1998  
Compliance Monitoring?: No  
Overfill Protection: No  
Spill Containment: No  
Tank Wellhead Protection: Not reported

TANK MONITOR DATA:

Monitor Tank / Pipe: Pipe  
Monitor Type: None  
Monitor Tank / Pipe: Tank  
Monitor Type: None

TANK DETAIL:

Tankpipe Tank / Pipe: Pipe  
Tankpipe Construction Type: Bare steel  
Tankpipe Tank / Pipe: Tank  
Tankpipe Construction Type: Bare steel

Facility ID: 032363  
Tank Id: TANK-2  
Tank Number: 2  
Tank Contents: Other  
Tank Size: 1000  
Install Date: 1/1/1944  
Tank Compliance: No  
**Tank Status: Removed**  
Overfill: No  
Tank Status Date: 7/15/1998  
Compliance Monitoring?: No  
Overfill Protection: No  
Spill Containment: No  
Tank Wellhead Protection: Not reported

TANK MONITOR DATA:

Monitor Tank / Pipe: Pipe  
Monitor Type: None  
Monitor Tank / Pipe: Tank  
Monitor Type: None

TANK DETAIL:

Tankpipe Tank / Pipe: Pipe  
Tankpipe Construction Type: Bare steel  
Tankpipe Tank / Pipe: Tank  
Tankpipe Construction Type: Bare steel

Facility ID: 032363  
Tank Id: TANK-20  
Tank Number: 20  
Tank Contents: Other  
Tank Size: 550  
Install Date: 1/1/1944  
Tank Compliance: No  
**Tank Status: Removed**  
Overfill: No  
Tank Status Date: 7/20/1998

Map ID  
Direction  
Distance  
Distance (ft.)  
Elevation Site

MAP FINDINGS

Database(s) EDR ID Number  
EPA ID Number

WHITNEY RAND MANUFACTURING CORP (Continued)

U003367265

Compliance Monitoring?: No  
Overfill Protection: No  
Spill Containment: No  
Tank Wellhead Protection: Not reported

TANK MONITOR DATA:  
Monitor Tank / Pipe: Not reported  
Monitor Type: Not reported

TANK DETAIL:  
Tankpipe Tank / Pipe: Pipe  
Tankpipe Construction Type: Bare steel  
Tankpipe Tank / Pipe: Tank  
Tankpipe Construction Type: Bare steel

Facility ID: 032363  
Tank Id: TANK-3  
Tank Number: 3  
Tank Contents: Other  
Tank Size: 400  
Install Date: 1/1/1944  
Tank Compliance: No  
**Tank Status: Removed**  
Overfill: No  
Tank Status Date: 7/13/1998  
Compliance Monitoring?: No  
Overfill Protection: No  
Spill Containment: No  
Tank Wellhead Protection: Not reported

TANK MONITOR DATA:  
Monitor Tank / Pipe: Pipe  
Monitor Type: None  
Monitor Tank / Pipe: Tank  
Monitor Type: None

TANK DETAIL:  
Tankpipe Tank / Pipe: Pipe  
Tankpipe Construction Type: Bare steel  
Tankpipe Tank / Pipe: Tank  
Tankpipe Construction Type: Bare steel

Facility ID: 032363  
Tank Id: TANK-4  
Tank Number: 4  
Tank Contents: Other  
Tank Size: 550  
Install Date: 1/1/1944  
Tank Compliance: No  
**Tank Status: Removed**  
Overfill: No  
Tank Status Date: 7/20/1998  
Compliance Monitoring?: No  
Overfill Protection: No  
Spill Containment: No  
Tank Wellhead Protection: Not reported

TANK MONITOR DATA:  
Monitor Tank / Pipe: Pipe  
Monitor Type: None

Map ID  
Direction  
Distance  
Distance (ft.)  
Elevation Site

MAP FINDINGS

Database(s) EDR ID Number  
EPA ID Number

WHITNEY RAND MANUFACTURING CORP (Continued)

U003367265

Monitor Tank / Pipe: Tank  
Monitor Type: None

TANK DETAIL:

Tankpipe Tank / Pipe: Pipe  
Tankpipe Construction Type: Bare steel  
Tankpipe Tank / Pipe: Tank  
Tankpipe Construction Type: Bare steel

Facility ID: 032363  
Tank Id: TANK-5  
Tank Number: 5  
Tank Contents: Other  
Tank Size: 1000  
Install Date: 1/1/1944  
Tank Compliance: No  
**Tank Status: Removed**  
Overfill: No  
Tank Status Date: 7/20/1998  
Compliance Monitoring?: No  
Overfill Protection: No  
Spill Containment: No  
Tank Wellhead Protection: Not reported

TANK MONITOR DATA:

Monitor Tank / Pipe: Pipe  
Monitor Type: None  
Monitor Tank / Pipe: Tank  
Monitor Type: None

TANK DETAIL:

Tankpipe Tank / Pipe: Pipe  
Tankpipe Construction Type: Bare steel  
Tankpipe Tank / Pipe: Tank  
Tankpipe Construction Type: Bare steel

Facility ID: 032363  
Tank Id: TANK-6  
Tank Number: 6  
Tank Contents: Heating Oil (No. 2)  
Tank Size: 3000  
Install Date: 1/1/1944  
Tank Compliance: No  
**Tank Status: Removed**  
Overfill: No  
Tank Status Date: 7/13/1998  
Compliance Monitoring?: No  
Overfill Protection: No  
Spill Containment: No  
Tank Wellhead Protection: Not reported

TANK MONITOR DATA:

Monitor Tank / Pipe: Pipe  
Monitor Type: None  
Monitor Tank / Pipe: Tank  
Monitor Type: None

TANK DETAIL:

Tankpipe Tank / Pipe: Pipe  
Tankpipe Construction Type: Bare steel

Map ID  
Direction  
Distance  
Distance (ft.)  
Elevation

MAP FINDINGS

WHITNEY RAND MANUFACTURING CORP (Continued)

EDR ID Number  
EPA ID Number

Database(s)

U003367265

Tankpipe Tank / Pipe: Tank  
Tankpipe Construction Type: Bare steel

Facility ID: 032363  
Tank Id: TANK-7  
Tank Number: 7  
Tank Contents: Other  
Tank Size: 550  
Install Date: 1/1/1944  
Tank Compliance: No  
**Tank Status: Removed**  
Overfill: No  
Tank Status Date: 6/23/1998  
Compliance Monitoring?: No  
Overfill Protection: No  
Spill Containment: No  
Tank Wellhead Protection: Not reported

TANK MONITOR DATA:  
Monitor Tank / Pipe: Pipe  
Monitor Type: None  
Monitor Tank / Pipe: Tank  
Monitor Type: None

TANK DETAIL:  
Tankpipe Tank / Pipe: Pipe  
Tankpipe Construction Type: Bare steel  
Tankpipe Tank / Pipe: Tank  
Tankpipe Construction Type: Bare steel

Facility ID: 032363  
Tank Id: TANK-8  
Tank Number: 8  
Tank Contents: Other  
Tank Size: 550  
Install Date: 1/1/1944  
Tank Compliance: No  
**Tank Status: Removed**  
Overfill: No  
Tank Status Date: 6/23/1998  
Compliance Monitoring?: No  
Overfill Protection: No  
Spill Containment: No  
Tank Wellhead Protection: Not reported

TANK MONITOR DATA:  
Monitor Tank / Pipe: Pipe  
Monitor Type: None  
Monitor Tank / Pipe: Tank  
Monitor Type: None

TANK DETAIL:  
Tankpipe Tank / Pipe: Pipe  
Tankpipe Construction Type: Bare steel  
Tankpipe Tank / Pipe: Tank  
Tankpipe Construction Type: Bare steel

Facility ID: 032363  
Tank Id: TANK-9

Map ID  
 Direction  
 Distance  
 Distance (ft.)  
 Elevation Site

MAP FINDINGS

Database(s) EDR ID Number  
 EPA ID Number

**WHITNEY RAND MANUFACTURING CORP (Continued)**

**U003367265**

Tank Number: 9  
 Tank Contents: Other  
 Tank Size: 275  
 Install Date: 1/1/1944  
 Tank Compliance: No  
**Tank Status: Removed**  
 Overfill: No  
 Tank Status Date: 6/23/1998  
 Compliance Monitoring?: No  
 Overfill Protection: No  
 Spill Containment: No  
 Tank Wellhead Protection: Not reported

**TANK MONITOR DATA:**

Monitor Tank / Pipe: Pipe  
 Monitor Type: None  
 Monitor Tank / Pipe: Tank  
 Monitor Type: None

**TANK DETAIL:**

Tankpipe Tank / Pipe: Pipe  
 Tankpipe Construction Type: Bare steel  
 Tankpipe Tank / Pipe: Tank  
 Tankpipe Construction Type: Bare steel

**T97  
 NNE  
 1/8-1/4  
 1240 ft.**

**KENT REALTY  
 505 ELLISON PL  
 PATERSON, NJ 07501**

**FINDS 1000415171  
 RCRA-NonGen NJD981484678**

**Site 5 of 8 in cluster T**

**Relative:  
 Lower**

**FINDS:**  
 Other Pertinent Environmental Activity Identified at Site

**Actual:  
 102 ft.**

RCRAInfo is a national information system that supports the Resource Conservation and Recovery Act (RCRA) program through the tracking of events and activities related to facilities that generate, transport, and treat, store, or dispose of hazardous waste. RCRAInfo allows RCRA program staff to track the notification, permit, compliance, and corrective action activities required under RCRA.

**RCRA-NonGen:**

Date form received by agency: 01/01/2006  
 Facility name: KENT REALTY  
 Facility address: 505 ELLISON PL  
 PATERSON, NJ 075012123  
 EPA ID: NJD981484678  
 Mailing address: HARBOR PARK DR  
 PORT WASHINGTON, NJ 11050  
 Contact: MICHAEL - BASSALAY  
 Contact address: HARBOR PARK DR  
 PORT WASHINGTON, NJ 11050  
 Contact country: US  
 Contact telephone: (516) 625-1555  
 Contact email: Not reported  
 EPA Region: 02  
 Land type: Private



Map ID  
Direction  
Distance  
Distance (ft.)  
Elevation

MAP FINDINGS

**KENT REALTY (Continued)**

EDR ID Number  
EPA ID Number

Database(s)

Site

1000415171

Classification: Non-Generator  
Description: Handler: Non-Generators do not presently generate hazardous waste

Owner/Operator Summary:  
Owner/operator name: KENT REALTY  
Owner/operator address: 22 HARBOR PARK DR  
PORT WASHINGTON, NY 11050  
Owner/operator country: Not reported  
Owner/operator telephone: (516) 625-1555  
Legal status: Private  
Owner/Operator Type: Owner  
Owner/Op start date: Not reported  
Owner/Op end date: Not reported

Handler Activities Summary:  
U.S. importer of hazardous waste: Unknown  
Mixed waste (haz. and radioactive): Unknown  
Recycler of hazardous waste: No  
Transporter of hazardous waste: No  
Treater, storer or disposer of HW: No  
Underground injection activity: No  
On-site burner exemption: Unknown  
Furnace exemption: Unknown  
Used oil fuel burner: No  
Used oil processor: No  
User oil refiner: No  
Used oil fuel marketer to burner: No  
Used oil Specification marketer: No  
Used oil transfer facility: No  
Used oil transporter: No  
Off-site waste receiver: Commercial status unknown

Historical Generators:  
Date form received by agency: 06/26/1998  
Facility name: KENT REALTY  
Classification: Large Quantity Generator

Hazardous Waste Summary:  
Waste code: NONE  
Waste name: None  
  
Waste code: D001  
Waste name: IGNITABLE HAZARDOUS WASTES ARE THOSE WASTES WHICH HAVE A FLASHPOINT OF LESS THAN 140 DEGREES FAHRENHEIT AS DETERMINED BY A PENSKEY-MARTENS CLOSED CUP FLASH POINT TESTER. ANOTHER METHOD OF DETERMINING THE FLASH POINT OF A WASTE IS TO REVIEW THE MATERIAL SAFETY DATA SHEET, WHICH CAN BE OBTAINED FROM THE MANUFACTURER OR DISTRIBUTOR OF THE MATERIAL. LACQUER THINNER IS AN EXAMPLE OF A COMMONLY USED SOLVENT WHICH WOULD BE CONSIDERED AS IGNITABLE HAZARDOUS WASTE.  
  
Waste code: D018  
Waste name: BENZENE  
  
Violation Status: No violations found

Map ID  
 Direction  
 Distance  
 Distance (ft.)  
 Elevation

MAP FINDINGS

**KENT REALTY (Continued)**

EDR ID Number  
 EPA ID Number

Database(s)

**1000415171**

Evaluation Action Summary:

Evaluation date: 11/10/1999  
 Evaluation: CASE DEVELOPMENT INSPECTION  
 Area of violation: Not reported  
 Date achieved compliance: Not reported  
 Evaluation lead agency: State

Evaluation date: 06/28/1995  
 Evaluation: COMPLIANCE EVALUATION INSPECTION ON-SITE  
 Area of violation: Not reported  
 Date achieved compliance: Not reported  
 Evaluation lead agency: EPA

**T98**  
**NNE**  
 1/8-1/4  
 1244 ft.

**ELIAS CARRASCO**  
**508-514 ELLISON ST**  
**PATERSON CITY, NJ 07501**

**UST** **U003404513**  
**HIST LUST** **N/A**

**Site 6 of 8 in cluster T**

**Relative:**  
**Lower**

UST:  
 Facility ID: 032713  
 Owner Name: Not Identified Not Identified  
 Organization: ELIAS CARRASCO  
 Contact Type(UST Reg): Facility Operator  
 Contact Address (UST Reg): 508-514 ELLISON ST  
 Contact Address 2 (UST Reg): Not reported  
 Contact City,St,Zip (UST Reg): Paterson, NJ 07501  
 Owner Name: ELIAS CARRASCO  
 Organization: ELIAS CARRASCO  
 Contact Type(UST Reg): Tank Owner  
 Contact Address (UST Reg): 508-514 ELLISON ST  
 Contact Address 2 (UST Reg): Not reported  
 Contact City,St,Zip (UST Reg): Paterson, NJ 07510

**Actual:**  
**102 ft.**

Tank Id: TANK-1  
 Tank Number: 0001  
 Tank Contents: Unleaded Gasoline  
 Tank Size: 4000  
 Install Date: 1/1/1944  
 Tank Compliance: No  
**Tank Status: Removed**  
 Overfill: No  
 Tank Status Date: 1/27/1999  
 Compliance Monitoring?: No  
 Overfill Protection: No  
 Spill Containment: No  
 Tank Wellhead Protection: No

TANK MONITOR DATA:

Monitor Tank / Pipe: Pipe  
 Monitor Type: None  
 Monitor Tank / Pipe: Tank  
 Monitor Type: None

TANK DETAIL:

Tankpipe Tank / Pipe: Pipe  
 Tankpipe Construction Type: Bare steel  
 Tankpipe Tank / Pipe: Tank  
 Tankpipe Construction Type: Bare steel

Map ID  
Direction  
Distance  
Distance (ft.)  
Elevation

MAP FINDINGS

ELIAS CARRASCO (Continued)

EDR ID Number  
EPA ID Number

Database(s)

U003404513

Facility ID: 032713  
Tank Id: TANK-2  
Tank Number: 0002  
Tank Contents: Unleaded Gasoline  
Tank Size: 4000  
Install Date: 1/1/1944  
Tank Compliance: No  
**Tank Status: Removed**  
Overfill: No  
Tank Status Date: 1/27/1999  
Compliance Monitoring?: No  
Overfill Protection: No  
Spill Containment: No  
Tank Wellhead Protection: No

TANK MONITOR DATA:

Monitor Tank / Pipe: Pipe  
Monitor Type: None  
Monitor Tank / Pipe: Tank  
Monitor Type: None

TANK DETAIL:

Tankpipe Tank / Pipe: Pipe  
Tankpipe Construction Type: Bare steel  
Tankpipe Tank / Pipe: Tank  
Tankpipe Construction Type: Bare steel

Facility ID: 032713  
Tank Id: TANK-3  
Tank Number: 0003  
Tank Contents: Unleaded Gasoline  
Tank Size: 4000  
Install Date: 1/1/1944  
Tank Compliance: No  
**Tank Status: Removed**  
Overfill: No  
Tank Status Date: 1/27/1999  
Compliance Monitoring?: No  
Overfill Protection: No  
Spill Containment: No  
Tank Wellhead Protection: No

TANK MONITOR DATA:

Monitor Tank / Pipe: Pipe  
Monitor Type: None  
Monitor Tank / Pipe: Tank  
Monitor Type: None

TANK DETAIL:

Tankpipe Tank / Pipe: Pipe  
Tankpipe Construction Type: Bare steel  
Tankpipe Tank / Pipe: Tank  
Tankpipe Construction Type: Bare steel

LUST HIST:

Case ID: Not reported  
Lead Program Assigned: Bureau of Field Operations - Initial Notice Section  
**Facility Status: Site Issued Letter of No Further Action for Area(s) Of Concern**  
UST ID: 0327134

Map ID  
 Direction  
 Distance  
 Distance (ft.)  
 Elevation

MAP FINDINGS

**ELIAS CARRASCO (Continued)**

EDR ID Number  
 EPA ID Number

**U003404513**

TMS Number: N98-2948  
 Remedial Level: Not reported  
 Case Manager: Hasmukh Patel  
 Facility Phone: (609) 633-0735  
 No Further Action: 11/29/2001 0:00:00  
 RAW Approved: Not reported  
 CEA: Not reported  
 Date CEA Lifted: Not reported  
 Dead Notice: Not reported

**T99 DONNELLY JOHN J EDR Historical Auto Stations 1009109438**  
**NNE 507-509 ELLISON PL N/A**  
**1/8-1/4 PATERSON, NJ**  
**1250 ft.**

**Site 7 of 8 in cluster T**

**Relative:** EDR Historical Auto Stations:  
**Lower** Name: DONNELLY JOHN J  
**Actual:** Year: 1932  
**102 ft.** Type: AUTOMOBILE LAUNDRIES

**T100 DONNELLY JOHN J EDR Historical Auto Stations 1009106219**  
**NNE 507-511 ELLISON PL N/A**  
**1/8-1/4 PATERSON, NJ**  
**1250 ft.**

**Site 8 of 8 in cluster T**

**Relative:** EDR Historical Auto Stations:  
**Lower** Name: DONNELLY JOHN J  
**Actual:** Year: 1937  
**102 ft.** Type: AUTOMOBILE LAUNDRIES

**U101 ARROW GARAGE EDR Historical Auto Stations 1009109271**  
**West 419 SUMMER N/A**  
**1/8-1/4 PATERSON, NJ**  
**1254 ft.**

**Site 1 of 2 in cluster U**

**Relative:** EDR Historical Auto Stations:  
**Lower** Name: ARROW GARAGE  
**Actual:** Year: 1932  
**82 ft.** Type: AUTOMOBILE GARAGES

**U102 SILK CITY RADIATOR WORKS EDR Historical Auto Stations 1009108714**  
**West 427 SUMMER N/A**  
**1/8-1/4 PATERSON, NJ**  
**1258 ft.**

**Site 2 of 2 in cluster U**

**Relative:** EDR Historical Auto Stations:  
**Lower** Name: SILK CITY RADIATOR WORKS  
**Actual:** Year: 1932  
**79 ft.** Type: RADIATOR REPAIRERS AUTOMOBILE

MAP FINDINGS

Map ID  
 Direction  
 Distance  
 Distance (ft.)  
 Elevation

Site

Database(s)

EDR ID Number  
 EPA ID Number

**V103**      **CONNOLLY MICHAEL A MAIN C WILLIAM CONTINENTAL OIL**      **EDR Historical Auto Stations**      **1009109160**  
**NNE**      **511 ELLISON PL**  
**1/8-1/4**      **PATERSON, NJ**  
**1260 ft.**

**Site 1 of 5 in cluster V**

**Relative:**  
**Lower**

EDR Historical Auto Stations:

Name:                      CONNOLLY MICHAEL A MAIN C WILLIAM CONTINENTAL OIL  
 Year:                        1932  
 Type:                        GASOLINE AND OIL SERVICE STATIONS

**Actual:**  
**101 ft.**

**104**      **NU LIFE AUTO BODY**      **FINDS**      **1000261837**  
**West**      **429 SUMMER ST**      **NJ MANIFEST**      **NJD056332968**  
**1/8-1/4**      **PATERSON, NJ 07501**      **RCRA-CESQG**  
**1260 ft.**

**Relative:**  
**Lower**

**FINDS:**  
 Other Pertinent Environmental Activity Identified at Site

**Actual:**  
**79 ft.**

NJ-NJEMS (New Jersey - New Jersey Environmental Management System).  
 The Department of Environmental Protection (NJDEP) manages large  
 databases of environmental information in this integrated system.

RCRAInfo is a national information system that supports the Resource  
 Conservation and Recovery Act (RCRA) program through the tracking of  
 events and activities related to facilities that generate, transport,  
 and treat, store, or dispose of hazardous waste. RCRAInfo allows RCRA  
 program staff to track the notification, permit, compliance, and  
 corrective action activities required under RCRA.

**NJ MANIFEST:**

Manifest Code:                      NJA5007938  
 EPA ID:                                NJD056332968  
 Date Shipped:                      20040330  
 TSDF EPA ID:                        NJD002454544  
 Transporter EPA ID:                NJD080631369  
 Transporter 2 EPA ID:              Not reported  
 Date Trans1 Transported Waste: 040330  
 Date Trans2 Transported Waste: 000000  
 Date TSDF Received Waste:      040407  
 Transporter 1 Decal:                Not reported  
 Transporter 2 Decal:                Not reported  
 Data Entry Number:                04280422  
 Reference Manifest Number:      Not reported  
 Was Load Rejected (Y/N):        No  
 Reason Load Was Rejected:      Not reported  
 Waste Code:                          Not reported  
 Manifest Year:                        Not reported  
 Quantity:                              Not reported  
 Unit:                                      Not reported  
 Hand Code:                            Not reported

**RCRA-CESQG:**

Date form received by agency: 01/01/2006  
 Facility name:                        LOUIS AUTO BODY INC  
 Facility address:                      429 SUMMER ST

Map ID  
Direction  
Distance  
Distance (ft.)  
Elevation

MAP FINDINGS

NU LIFE AUTO BODY (Continued)

EDR ID Number  
EPA ID Number

Database(s)

Site

1000261837

EPA ID: PATERSON, NJ 07501  
NJD056332968  
Mailing address: SUMMER ST  
PATERSON, NJ 07501  
Contact: -  
Contact address: SUMMER ST  
PATERSON, NJ 07501  
Contact country: US  
Contact telephone: Not reported  
Contact email: Not reported  
EPA Region: 02  
Classification: Conditionally Exempt Small Quantity Generator  
Description: Handler: generates 100 kg or less of hazardous waste per calendar month, and accumulates 1000 kg or less of hazardous waste at any time; or generates 1 kg or less of acutely hazardous waste per calendar month, and accumulates at any time: 1 kg or less of acutely hazardous waste; or 100 kg or less of any residue or contaminated soil, waste or other debris resulting from the cleanup of a spill, into or on any land or water, of acutely hazardous waste; or generates 100 kg or less of any residue or contaminated soil, waste or other debris resulting from the cleanup of a spill, into or on any land or water, of acutely hazardous waste during any calendar month, and accumulates at any time: 1 kg or less of acutely hazardous waste; or 100 kg or less of any residue or contaminated soil, waste or other debris resulting from the cleanup of a spill, into or on any land or water, of acutely hazardous waste

Owner/Operator Summary:

Owner/operator name: LOUIS ORTEGA  
Owner/operator address: NOT REQUIRED  
NOT REQUIRED, WY 99999  
Owner/operator country: Not reported  
Owner/operator telephone: (212) 555-1212  
Legal status: Private  
Owner/Operator Type: Owner  
Owner/Op start date: Not reported  
Owner/Op end date: Not reported

Handler Activities Summary:

U.S. importer of hazardous waste: Unknown  
Mixed waste (haz. and radioactive): Unknown  
Recycler of hazardous waste: No  
Transporter of hazardous waste: No  
Treater, storer or disposer of HW: No  
Underground injection activity: No  
On-site burner exemption: Unknown  
Furnace exemption: Unknown  
Used oil fuel burner: No  
Used oil processor: No  
User oil refiner: No  
Used oil fuel marketer to burner: No  
Used oil Specification marketer: No  
Used oil transfer facility: No  
Used oil transporter: No  
Off-site waste receiver: Commercial status unknown

Map ID  
 Direction  
 Distance  
 Distance (ft.)  
 Elevation

MAP FINDINGS

**NU LIFE AUTO BODY (Continued)**

EDR ID Number  
 EPA ID Number

**1000261837**

Historical Generators:

Date form received by agency: 03/08/1995  
 Facility name: LOUIS AUTO BODY INC  
 Site name: LOUIS AUTO BODY  
 Classification: Large Quantity Generator

Date form received by agency: 07/18/1986  
 Facility name: LOUIS AUTO BODY INC  
 Classification: Large Quantity Generator

Violation Status: No violations found

**S105**  
**WNW**  
**1/8-1/4**  
**1265 ft.**

**SING WAH**  
**355 MARKET**  
**PATERSON, NJ**

**EDR Historical Cleaners**

**1009207139**  
**N/A**

**Site 2 of 5 in cluster S**

**Relative:**  
**Lower**

EDR Historical Cleaners:

Name: SING WAH  
 Year: 1932  
 Type: LAUNDRIES

**Actual:**  
**98 ft.**

**S106**  
**WNW**  
**1/8-1/4**  
**1265 ft.**

**WAH SING**  
**355 MARKET ST**  
**PATERSON, NJ**

**EDR Historical Cleaners**

**1009209615**  
**N/A**

**Site 3 of 5 in cluster S**

**Relative:**  
**Lower**

EDR Historical Cleaners:

Name: WAH SING  
 Year: 1927  
 Type: LAUNDRIES

**Actual:**  
**98 ft.**

**V107**  
**NNE**  
**1/8-1/4**  
**1272 ft.**

**LA GRECA CHARLES**  
**516 ELLISON PL**  
**PATERSON, NJ**

**EDR Historical Auto Stations**

**1009107515**  
**N/A**

**Site 2 of 5 in cluster V**

**Relative:**  
**Lower**

EDR Historical Auto Stations:

Name: LA GRECA CHARLES  
 Year: 1958  
 Type: GASOLINE STATIONS

**Actual:**  
**101 ft.**

Name: LA GRECA CHARLES  
 Year: 1962  
 Type: GASOLINE STATIONS

MAP FINDINGS

Map ID			
Direction			
Distance			
Distance (ft.)			
Elevation	Site	Database(s)	EDR ID Number EPA ID Number

---

<b>V108</b> <b>NNE</b> <b>1/8-1/4</b> <b>1278 ft.</b>	<b>BAUER BROS</b> <b>518 ELLISON</b> <b>PATERSON, NJ</b>  <b>Site 3 of 5 in cluster V</b>  <b>Relative:</b> <b>Lower</b> EDR Historical Auto Stations: Name:               BAUER BROS Year:                1947 <b>Actual:</b> <b>101 ft.</b> Type:                    GASOLINE AND OIL SERVICE STATIONS	<b>EDR Historical Auto Stations</b>	<b>1009108558</b> <b>N/A</b>
--	---	-------------------------------------	---------------------------------

---

<b>V109</b> <b>NNE</b> <b>1/8-1/4</b> <b>1278 ft.</b>	<b>BAUER BROS</b> <b>518 ELLISON PL</b> <b>PATERSON, NJ</b>  <b>Site 4 of 5 in cluster V</b>  <b>Relative:</b> <b>Lower</b> EDR Historical Auto Stations: Name:               BAUER BROS Year:                1932 <b>Actual:</b> <b>101 ft.</b> Type:                    GASOLINE AND OIL SERVICE STATIONS  Name:                BAUER BROS Year:                1937 Type:                GASOLINE AND OIL SERVICE STATIONS  Name:                BAUER BROS Year:                1942 Type:                GASOLINE AND SERVICE STATIONS	<b>EDR Historical Auto Stations</b>	<b>1009106591</b> <b>N/A</b>
--	--	-------------------------------------	---------------------------------

---

<b>110</b> <b>WNW</b> <b>1/8-1/4</b> <b>1293 ft.</b>	<b>400 SUMMER STREET</b> <b>400 SUMMER ST</b> <b>PATERSON, NJ</b>  <b>VCP:</b> <b>Relative:</b> <b>Lower</b> Incident Number:       04-11-29-1643-41 Facility Contact:     L&L Realty <b>Actual:</b> <b>93 ft.</b> MOA Execution Date:   3/17/2005 Type Of Vcp File:    HISTORICAL Pi Number:            Not reported Case Type(Case Type): Not reported Case Contact: Department   Not reported Case Contact Name:        Not reported Case Contact: Organization   Not reported Case Contact: Address: Line1   Not reported Case Contact: Address: Line2   Not reported Case Contact: Address: Line3   Not reported Case Contact City,St,Zip:    Not reported	<b>VCP</b>	<b>S108063583</b> <b>N/A</b>
---	--	------------	---------------------------------



MAP FINDINGS

Map ID  
 Direction  
 Distance  
 Distance (ft.)  
 Elevation

Site

Database(s)

EDR ID Number  
 EPA ID Number

**111**      **E & R REPAIR SHOP R**      **EDR Historical Auto Stations**      **1009106436**  
**SSE**      **917 MADISON AVE**           **N/A**  
**1/8-1/4**      **PATERSON, NJ**  
**1294 ft.**

**Relative:**      EDR Historical Auto Stations:  
**Lower**      Name:      E & R REPAIR SHOP R  
                     Year:      1922  
**Actual:**      Type:      AUTOMOBILE REPAIRERS  
**89 ft.**

**V112**      **FAYERWEATHER SERVICE STATIONS**      **EDR Historical Auto Stations**      **1009108533**  
**NNE**      **667 E 18TH**           **N/A**  
**1/8-1/4**      **PATERSON, NJ**

**Site 5 of 5 in cluster V**

**Relative:**      EDR Historical Auto Stations:  
**Lower**      Name:      FAYERWEATHER WILLIAM O  
                     Year:      1942  
**Actual:**      Type:      GASOLINE AND SERVICE STATIONS  
**100 ft.**

Name:      FAYERWEATHER SERVICE STATIONS  
 Year:      1947  
 Type:      GASOLINE AND OIL SERVICE STATIONS

**113**      **GRANULATION TECHNOLOGIES INC**      **FINDS**      **1000784737**  
**South**      **44 LEWIS STREET**      **RCRA-NonGen**      **NJD986590412**  
**1/8-1/4**      **PATERSON, NJ 07509**

**Relative:**      FINDS:  
**Lower**      Other Pertinent Environmental Activity Identified at Site

**Actual:**      AFS (Aerometric Information Retrieval System (AIRS) Facility  
**89 ft.**      Subsystem) replaces the former Compliance Data System (CDS), the  
                     National Emission Data System (NEDS), and the Storage and Retrieval of  
                     Aerometric Data (SAROAD). AIRS is the national repository for  
                     information concerning airborne pollution in the United States. AFS is  
                     used to track emissions and compliance data from industrial plants.  
                     AFS data are utilized by states to prepare State Implementation Plans  
                     to comply with regulatory programs and by EPA as an input for the  
                     estimation of total national emissions. AFS is undergoing a major  
                     redesign to support facility operating permits required under Title V  
                     of the Clean Air Act.

NJ-NJEMS (New Jersey - New Jersey Environmental Management System).  
 The Department of Environmental Protection (NJDEP) manages large  
 databases of environmental information in this integrated system.

RCRAInfo is a national information system that supports the Resource  
 Conservation and Recovery Act (RCRA) program through the tracking of  
 events and activities related to facilities that generate, transport,  
 and treat, store, or dispose of hazardous waste. RCRAInfo allows RCRA  
 program staff to track the notification, permit, compliance, and  
 corrective action activities required under RCRA.

Map ID  
Direction  
Distance  
Distance (ft.)  
Elevation Site

MAP FINDINGS

Database(s) EDR ID Number  
EPA ID Number

**GRANULATION TECHNOLOGIES INC (Continued)**

**1000784737**

RCRA-NonGen:

Date form received by agency: 01/01/2006  
Facility name: 44 LEWFLA INC  
Facility address: 44 LEWIS ST  
PATERSON, NJ 07510  
EPA ID: NJD986590412  
Mailing address: SPENCER ST  
BROOKLYN, NJ 11205  
Contact: -  
Contact address: SPENCER ST  
BROOKLYN, NJ 11205  
Contact country: US  
Contact telephone: Not reported  
Contact email: Not reported  
EPA Region: 02  
Land type: Private  
Classification: Non-Generator  
Description: Handler: Non-Generators do not presently generate hazardous waste

Owner/Operator Summary:

Owner/operator name: LEO JACOBS  
Owner/operator address: 144 SPENCER ST  
BROOKLYN, NY 11205  
Owner/operator country: Not reported  
Owner/operator telephone: (718) 625-2000  
Legal status: Private  
Owner/Operator Type: Owner  
Owner/Op start date: Not reported  
Owner/Op end date: Not reported

Handler Activities Summary:

U.S. importer of hazardous waste: Unknown  
Mixed waste (haz. and radioactive): Unknown  
Recycler of hazardous waste: No  
Transporter of hazardous waste: No  
Treater, storer or disposer of HW: No  
Underground injection activity: No  
On-site burner exemption: Unknown  
Furnace exemption: Unknown  
Used oil fuel burner: No  
Used oil processor: No  
User oil refiner: No  
Used oil fuel marketer to burner: No  
Used oil Specification marketer: No  
Used oil transfer facility: No  
Used oil transporter: No  
Off-site waste receiver: Commercial status unknown

Historical Generators:

Date form received by agency: 07/27/1992  
Facility name: 44 LEWFLA INC  
Classification: Large Quantity Generator

Hazardous Waste Summary:

Waste code: NONE

Map ID  
 Direction  
 Distance  
 Distance (ft.)  
 Elevation

MAP FINDINGS

**GRANULATION TECHNOLOGIES INC (Continued)**

EDR ID Number  
 EPA ID Number

Database(s)

**1000784737**

Waste name: None

Waste code: D001  
 Waste name: IGNITABLE HAZARDOUS WASTES ARE THOSE WASTES WHICH HAVE A FLASHPOINT OF LESS THAN 140 DEGREES FAHRENHEIT AS DETERMINED BY A PENSKEY-MARTENS CLOSED CUP FLASH POINT TESTER. ANOTHER METHOD OF DETERMINING THE FLASH POINT OF A WASTE IS TO REVIEW THE MATERIAL SAFETY DATA SHEET, WHICH CAN BE OBTAINED FROM THE MANUFACTURER OR DISTRIBUTOR OF THE MATERIAL. LACQUER THINNER IS AN EXAMPLE OF A COMMONLY USED SOLVENT WHICH WOULD BE CONSIDERED AS IGNITABLE HAZARDOUS WASTE.

Waste code: D002  
 Waste name: A WASTE WHICH HAS A PH OF LESS THAN 2 OR GREATER THAN 12.5 IS CONSIDERED TO BE A CORROSIVE HAZARDOUS WASTE. SODIUM HYDROXIDE, A CAUSTIC SOLUTION WITH A HIGH PH, IS OFTEN USED BY INDUSTRIES TO CLEAN OR DEGREASE PARTS. HYDROCHLORIC ACID, A SOLUTION WITH A LOW PH, IS USED BY MANY INDUSTRIES TO CLEAN METAL PARTS PRIOR TO PAINTING. WHEN THESE CAUSTIC OR ACID SOLUTIONS BECOME CONTAMINATED AND MUST BE DISPOSED, THE WASTE WOULD BE A CORROSIVE HAZARDOUS WASTE.

Violation Status: No violations found

Evaluation Action Summary:  
 Evaluation date: 10/19/1993  
 Evaluation: CASE DEVELOPMENT INSPECTION  
 Area of violation: Not reported  
 Date achieved compliance: Not reported  
 Evaluation lead agency: State

Evaluation date: 07/10/1992  
 Evaluation: FOCUSED COMPLIANCE INSPECTION  
 Area of violation: Not reported  
 Date achieved compliance: Not reported  
 Evaluation lead agency: State

**S114  
 WNW  
 1/4-1/2  
 1333 ft.**

**PATERSON PUBLIC SCHOOL PS 11  
 350 MARKET ST  
 PATERSON, NJ**

**HIST LUST S104392435  
 N/A**

**Site 4 of 5 in cluster S**

**Relative:  
 Lower**

LUST HIST:  
 Case ID: 96-07-26-1037-42  
 Lead Program Assigned: Bureau of Underground Storage Tanks  
**Facility Status: Assigned To Program**  
 UST ID: 0177672  
 TMS Number: C96-0777  
 Remedial Level: Site has 1 area of concern with 1 media of concern.  
 Case Manager: Judy Bayard  
 Facility Phone: (609) 633-0836  
 No Further Action: Not reported  
 RAW Approved: Not reported  
 CEA: Not reported  
 Date CEA Lifted: Not reported  
 Dead Notice: Not reported

**Actual:  
 96 ft.**

MAP FINDINGS

Map ID  
 Direction  
 Distance  
 Distance (ft.)  
 Elevation

Site

Database(s)

EDR ID Number  
 EPA ID Number

**S115** **SCHOOL #11**  
**WNW** **350 MARKET ST**  
**1/4-1/2** **PATERSON CITY, NJ 07501**  
**1333 ft.**

**SHWS** **U000366042**  
**LUST** **N/A**  
**UST**

**Site 5 of 5 in cluster S**

**Relative:**  
**Lower**

**SHWS:**

**Actual:**  
**96 ft.**

**Case Status:** **Active**  
**Status Date:** 07/26/96  
**Case ID:** 017767  
**Contact:** BSCM  
**Sub Section Label:** A: Sites with On-Site Sources of Contamination  
**Site Municipality:** 1608  
**Remedial Level Code:** Remediation does not require a formal design. The source of the contamination is known or has been identified. There is a potential for ground water contamination.  
  
**Classification exception area dt:** None  
**Classification exception area dt:** Not reported  
**Deed Notice Status:** None  
**Deed Notice Date:** Not reported  
**Engineering Control Status:** None  
**Engineering Control Date:** Not reported  
**National Priorities List Status:** Not reported  
**National Priorities List Date:** Not reported  
**X Coordinate:** 585023  
**Y Coordinate:** 758182  
**Coordinate System:** NJ State Plane (NAD83) - USFEET

**LUST:**

**Case ID:** 17767  
**Bureau:** BUST

**UST:**

**Facility ID:** 017767  
**Owner Name:** Not Identified Not Identified  
**Organization:** Not Identified  
**Contact Type(UST Reg):** Facility Operator  
**Contact Address (UST Reg):** Not reported  
**Contact Address 2 (UST Reg):** Not reported  
**Contact City,St,Zip (UST Reg):** Not reported  
**Owner Name:** JOSEPH KELLERMANN JR  
**Organization:** PATERSON BD OF ED  
**Contact Type(UST Reg):** Tank Owner  
**Contact Address (UST Reg):** 33 CHURCH ST  
**Contact Address 2 (UST Reg):** Not reported  
**Contact City,St,Zip (UST Reg):** Paterson, NJ 07505

**Tank Id:** TANK-1  
**Tank Number:** E19  
**Tank Contents:** Heating Oil (No. 4)  
**Tank Size:** 5000  
**Install Date:** 1/1/1944  
**Tank Compliance:** No  
**Tank Status:** **Removed**  
**Overfill:** No  
**Tank Status Date:** 8/19/1996  
**Compliance Monitoring?:** No  
**Overfill Protection:** No

Map ID  
 Direction  
 Distance  
 Distance (ft.)  
 Elevation

MAP FINDINGS

Database(s)  
 EDR ID Number  
 EPA ID Number

**SCHOOL #11 (Continued)**

**U000366042**

Spill Containment: No  
 Tank Wellhead Protection: Not reported

TANK MONITOR DATA:  
 Monitor Tank / Pipe: Pipe  
 Monitor Type: None  
 Monitor Tank / Pipe: Tank  
 Monitor Type: None

TANK DETAIL:  
 Tankpipe Tank / Pipe: Pipe  
 Tankpipe Construction Type: Bare steel  
 Tankpipe Tank / Pipe: Tank  
 Tankpipe Construction Type: Bare steel

116  
 ENE  
 1/4-1/2  
 1428 ft.

**PATERSON PUBLIC SCHOOL #13**  
**COR 15TH AVE / 22ND ST**  
**PATERSON, NJ**

**HIST LUST**    **S104587193**  
**N/A**

**Relative:**  
**Lower**

LUST HIST:  
 Case ID: Not reported  
 Lead Program Assigned: Bureau of Field Operations - Initial Notice Section  
**Facility Status: Site Issued Letter of No Further Action for Area(s) Of Concern**  
 UST ID: 0177690  
 TMS Number: C94-2314  
 Remedial Level: Site has 1 area of concern with 1 media of concern.  
 Case Manager: Sheila Migliarino  
 Facility Phone: Not reported  
 No Further Action: 6/28/1995 0:00:00  
 RAW Approved: Not reported  
 CEA: Not reported  
 Date CEA Lifted: Not reported  
 Dead Notice: Not reported

**Actual:**  
**95 ft.**

117  
 South  
 1/4-1/2  
 1472 ft.

**BROOKSIDE MOTORS INC**  
**257 29TH AVE**  
**PATERSON CITY, NJ 07501**

**UST**    **U002157804**  
**NJ Release**    **N/A**  
**HIST LUST**

**Relative:**  
**Lower**

UST:  
 Facility ID: 030062  
 Owner Name: Not Identified Not Identified  
 Organization: Not Identified  
 Contact Type(UST Reg): Facility Operator  
 Contact Address (UST Reg): Not reported  
 Contact Address 2 (UST Reg): Not reported  
 Contact City,St,Zip (UST Reg): Not reported  
 Owner Name: JUAN CARLOS BERNARD  
 Organization: BROOKSIDE MOTORS INC  
 Contact Type(UST Reg): Tank Owner  
 Contact Address (UST Reg): 257 20TH AVE  
 Contact Address 2 (UST Reg): Not reported  
 Contact City,St,Zip (UST Reg): Paterson, NJ 07510

**Actual:**  
**88 ft.**

Tank Id: TANK-1  
 Tank Number: P1

Map ID  
Direction  
Distance  
Distance (ft.)  
Elevation Site

MAP FINDINGS

Database(s) EDR ID Number  
EPA ID Number

**BROOKSIDE MOTORS INC (Continued)**

**U002157804**

Tank Contents: Unleaded Gasoline  
Tank Size: 3000  
Install Date: 1/1/1981  
Tank Compliance: No  
**Tank Status: Out of Service**  
Overfill: No  
Tank Status Date: 1/1/1981  
Compliance Monitoring?: No  
Overfill Protection: No  
Spill Containment: Yes  
Tank Wellhead Protection: Not reported

**TANK MONITOR DATA:**

Monitor Tank / Pipe: Pipe  
Monitor Type: None  
Monitor Tank / Pipe: Tank  
Monitor Type: None

**TANK DETAIL:**

Tankpipe Tank / Pipe: Pipe  
Tankpipe Construction Type: Bare steel  
Tankpipe Tank / Pipe: Tank  
Tankpipe Construction Type: Bare steel

Facility ID: 030062  
Tank Id: TANK-2  
Tank Number: P2  
Tank Contents: Unleaded Gasoline  
Tank Size: 3000  
Install Date: 1/1/1981  
Tank Compliance: No  
**Tank Status: Out of Service**  
Overfill: No  
Tank Status Date: 1/1/1981  
Compliance Monitoring?: No  
Overfill Protection: No  
Spill Containment: Yes  
Tank Wellhead Protection: Not reported

**TANK MONITOR DATA:**

Monitor Tank / Pipe: Pipe  
Monitor Type: None  
Monitor Tank / Pipe: Tank  
Monitor Type: None

**TANK DETAIL:**

Tankpipe Tank / Pipe: Pipe  
Tankpipe Construction Type: Bare steel  
Tankpipe Tank / Pipe: Tank  
Tankpipe Construction Type: Bare steel

Facility ID: 030062  
Tank Id: TANK-3  
Tank Number: P3  
Tank Contents: Unleaded Gasoline  
Tank Size: 3000  
Install Date: 1/1/1981  
Tank Compliance: No  
**Tank Status: Out of Service**

Map ID  
Direction  
Distance  
Distance (ft.)  
Elevation Site

MAP FINDINGS

Database(s) EDR ID Number  
EPA ID Number

**BROOKSIDE MOTORS INC (Continued)**

**U002157804**

Overfill: No  
Tank Status Date: 1/1/1981  
Compliance Monitoring?: No  
Overfill Protection: No  
Spill Containment: Yes  
Tank Wellhead Protection: Not reported

**TANK MONITOR DATA:**

Monitor Tank / Pipe: Pipe  
Monitor Type: None  
Monitor Tank / Pipe: Tank  
Monitor Type: None

**TANK DETAIL:**

Tankpipe Tank / Pipe: Pipe  
Tankpipe Construction Type: Bare steel  
Tankpipe Tank / Pipe: Tank  
Tankpipe Construction Type: Bare steel

Facility ID: 030062  
Tank Id: TANK-4  
Tank Number: P4  
Tank Contents: Unleaded Gasoline  
Tank Size: 3000  
Install Date: 1/1/1981  
Tank Compliance: No

**Tank Status: Out of Service**

Overfill: No  
Tank Status Date: 1/1/1981  
Compliance Monitoring?: No  
Overfill Protection: No  
Spill Containment: Yes  
Tank Wellhead Protection: Not reported

**TANK MONITOR DATA:**

Monitor Tank / Pipe: Pipe  
Monitor Type: None  
Monitor Tank / Pipe: Tank  
Monitor Type: None

**TANK DETAIL:**

Tankpipe Tank / Pipe: Pipe  
Tankpipe Construction Type: Bare steel  
Tankpipe Tank / Pipe: Tank  
Tankpipe Construction Type: Bare steel

Facility ID: 030062  
Tank Id: TANK-5  
Tank Number: P5  
Tank Contents: Unleaded Gasoline  
Tank Size: 3000  
Install Date: 1/1/1981  
Tank Compliance: No

**Tank Status: Out of Service**

Overfill: No  
Tank Status Date: 1/1/1981  
Compliance Monitoring?: No  
Overfill Protection: No  
Spill Containment: No

Map ID  
Direction  
Distance  
Distance (ft.)  
Elevation    Site

MAP FINDINGS

Database(s)    EDR ID Number  
EPA ID Number

**BROOKSIDE MOTORS INC (Continued)**

**U002157804**

Tank Wellhead Protection:        Not reported

TANK MONITOR DATA:  
Monitor Tank / Pipe:                Pipe  
Monitor Type:                        None  
Monitor Tank / Pipe:                Tank  
Monitor Type:                        None

TANK DETAIL:  
Tankpipe Tank / Pipe:                Pipe  
Tankpipe Construction Type:        Bare steel  
Tankpipe Tank / Pipe:                Tank  
Tankpipe Construction Type:        Bare steel

Facility ID:                        030062  
Tank Id:                                TANK-6  
Tank Number:                        P6  
Tank Contents:                        Unleaded Gasoline  
Tank Size:                            3000  
Install Date:                        1/1/1981  
Tank Compliance:                    No  
**Tank Status:                        Out of Service**  
Overfill:                              No  
Tank Status Date:                    1/1/1981  
Compliance Monitoring?:            No  
Overfill Protection:                No  
Spill Containment:                 Yes  
Tank Wellhead Protection:        Not reported

TANK MONITOR DATA:  
Monitor Tank / Pipe:                Pipe  
Monitor Type:                        None  
Monitor Tank / Pipe:                Tank  
Monitor Type:                        None

TANK DETAIL:  
Tankpipe Tank / Pipe:                Pipe  
Tankpipe Construction Type:        Bare steel  
Tankpipe Tank / Pipe:                Tank  
Tankpipe Construction Type:        Bare steel

Facility ID:                        030062  
Tank Id:                                TANK-7  
Tank Number:                        P7  
Tank Contents:                        Unleaded Gasoline  
Tank Size:                            3000  
Install Date:                        1/1/1981  
Tank Compliance:                    No  
**Tank Status:                        Out of Service**  
Overfill:                              No  
Tank Status Date:                    1/1/1981  
Compliance Monitoring?:            No  
Overfill Protection:                No  
Spill Containment:                 Yes  
Tank Wellhead Protection:        Not reported

TANK MONITOR DATA:  
Monitor Tank / Pipe:                Pipe  
Monitor Type:                        None  
Monitor Tank / Pipe:                Tank



Map ID  
Direction  
Distance  
Distance (ft.)  
Elevation Site

MAP FINDINGS

Database(s) EDR ID Number  
EPA ID Number

**BROOKSIDE MOTORS INC (Continued)**

**U002157804**

Monitor Type: None

TANK DETAIL:  
Tankpipe Tank / Pipe: Pipe  
Tankpipe Construction Type: Bare steel  
Tankpipe Tank / Pipe: Tank  
Tankpipe Construction Type: Bare steel

Facility ID: 030062  
Tank Id: TANK-8  
Tank Number: P8  
Tank Contents: Waste Oil  
Tank Size: 3000  
Install Date: 1/1/1981  
Tank Compliance: No  
**Tank Status: Out of Service**  
Overfill: No  
Tank Status Date: 1/1/1981  
Compliance Monitoring?: No  
Overfill Protection: No  
Spill Containment: Yes  
Tank Wellhead Protection: Not reported

TANK MONITOR DATA:  
Monitor Tank / Pipe: Pipe  
Monitor Type: None  
Monitor Tank / Pipe: Tank  
Monitor Type: None

TANK DETAIL:  
Tankpipe Tank / Pipe: Pipe  
Tankpipe Construction Type: Bare steel  
Tankpipe Tank / Pipe: Tank  
Tankpipe Construction Type: Bare steel

Facility ID: 030062  
Tank Id: TANK-9  
Tank Number: P9  
Tank Contents: Waste Oil  
Tank Size: 550  
Install Date: 1/1/1981  
Tank Compliance: No  
**Tank Status: Out of Service**  
Overfill: No  
Tank Status Date: 1/1/1981  
Compliance Monitoring?: No  
Overfill Protection: No  
Spill Containment: Yes  
Tank Wellhead Protection: Not reported

TANK MONITOR DATA:  
Monitor Tank / Pipe: Pipe  
Monitor Type: None  
Monitor Tank / Pipe: Tank  
Monitor Type: None

TANK DETAIL:  
Tankpipe Tank / Pipe: Pipe  
Tankpipe Construction Type: Bare steel  
Tankpipe Tank / Pipe: Tank

Map ID  
Direction  
Distance  
Distance (ft.)  
Elevation Site

MAP FINDINGS

Database(s) EDR ID Number  
EPA ID Number

**BROOKSIDE MOTORS INC (Continued)**

**U002157804**

Tankpipe Construction Type: Bare steel

NJ Release:

Facility ID:	19849	Case Number:	93-11-24-0858-02
Date Received:	11/24/93	Nature of Incident:	Citizen
Operator:	JOES		
Incident Type:	Not reported	Incident Location:	Not reported
Location:	Facility	Other Location:	Not reported
Contact Name:	Not reported		
Caller Name:	REDACTED		
Caller Title:	CIT		
Caller Address:	Not reported		
Caller City,St,Zip:	Not reported		
Caller Telephone:	Not reported		
Facility Type:	Commercial		
Facility Phone:	Not reported		
Incident Date:	11/24/93	Incident Time:	ONGO
Substance(s):	OIL LIKE SUBSTANCE		
Substance Type:	Liquid	Substance Identity:	Suspected
CAS Number:	Not reported	A310 Letter:	Yes
TCPA Chemical:	No	Hazrds Material:	Yes
COMU:	1608	Ref. Code:	101
Amnt Released:	UNK	Contained:	No
Release Type:	Intermittent	Release VE:	Not reported
Injuries:	No		
Public Exposure:	No	Facility Evacuation:	No
Police at Scene:	No	Firemen at Scene:	No
Contamination of:	Land	Receiving Water:	Not reported
Status at Spill:	REPAIR/BODY SHOP HAS OILY SPOTS	ALL OVER AREA.	
NJ Spill Date:	/ /	NJ Spill Time:	Not reported
NJ Spill Name:	Not reported	NJ Spill Title:	Not reported
NJ Spill Phone:	Not reported		
Other Date:	/ /	Other Time:	Not reported
Other Name:	Not reported	Other Title:	Not reported
Other Telephone:	Not reported		
Public Evacuation:	No		
Assistance Requested:	Yes		
Wind Direction/Speed:	Not reported		
Local Municipality Notified:	Not reported		
Local Municipality Name:	PATERSON CITY		
Local Municipality Title:	DISP 15		
Local Municipality Telephone:	201-881-6800		
Local Municipality Date:	11/24/93		
Local Municipality Time:	0857		
Incident Description:	SLOPPY HOUSEKEEPING		
Incident Name:	Not reported		
Incident Referred To:	DRPSR		
Incident Region:	BFO-SA		
Incident Telephone:	Faxed,Mailed		
Incident Date:	11/24/93		
Incident time:	Not reported		
Incident ITM:	B		
Incident Name:	Not reported		
Incident Referred To:	Not reported		
Incident Region:	Not reported		
Incident Telephone:	Not reported		
Incident Date:	/ /		

Map ID  
 Direction  
 Distance  
 Distance (ft.)  
 Elevation    Site

MAP FINDINGS

Database(s)    EDR ID Number  
 EPA ID Number

**BROOKSIDE MOTORS INC (Continued)**

**U002157804**

Incident Time: Not reported  
 Incident ITM: Not reported  
 Incident Name: Not reported  
 Incident Referred To: Not reported  
 Incident Region: Not reported  
 Incident Telephone: Not reported  
 Incident Date: / /  
 Incident Time: Not reported  
 Incident ITM: Not reported  
 Date A310 Letter Printed: / /  
 Date Local Authority Was Notified: / /  
 Date Updated: / /  
 Date Report Faxed to Local Authority: / /  
 Local Authority Notification Date: / /, / /, / /  
 Rep Receive Date: Not reported  
 Reporter Type: Not reported  
 Reporter Name: Not reported  
 Reporter Title: Not reported  
 Reporter Org: Not reported  
 Reporter Address: Not reported  
 Reporter City,St,Zip: Not reported  
 Reporter County: Not reported  
 Incident Status: Not reported  
 Incident Category: Not reported  
 Incident Source: Not reported  
 Incident Address: Not reported  
 Incident Address 2: Not reported  
 Incident City,St,Zip: Not reported  
 Incident County: Not reported  
 DEP Requested: Not reported  
 Confidential: Not reported  
 Notify Type: Not reported  
 Road Closed: Not reported  
 Direction: Not reported  
 Responsible Party: Known  
 Responsible Party Name: REPAIR SHOP/BODY SHO  
 Responsible Party Contact: UNK  
 Responsible Party Title: Not reported  
 Responsible Party Phone: Not reported  
 Responsible Party Street: 257 20TH AVE  
 Responsible Party County: PASSAIC  
 Responsible Party City,St,Zip: PATERSON, NJ  
 Memo. Of Understanding: Not reported  
 Drill/trng Exercise: Not reported  
 Hazardous: Not reported  
 Status: Not reported  
 Comments: Not reported

Facility ID:	1896	Case Number:	94-2-4-1009-36
Date Received:	02/04/94	Nature of Incident:	Other
Operator:	RICH	Incident Location:	Not reported
Incident Type:	Not reported	Other Location:	Not reported
Location:	Facility		
Contact Name:	Not reported		
Caller Name:	REDACTED		
Caller Title:	PASSAIC CNTY HD		
Caller Address:	Not reported		

Map ID  
Direction  
Distance  
Distance (ft.)  
Elevation Site

MAP FINDINGS

Database(s)  
EDR ID Number  
EPA ID Number

**BROOKSIDE MOTORS INC (Continued)**

**U002157804**

Caller City,St,Zip: Not reported  
Caller Telephone: Not reported  
Facility Type: Commercial  
Facility Phone: 201-881-0432  
Incident Date: 12/23/93  
Substance(s): NONE  
Substance Type: Not reported  
CAS Number: Not reported  
TCPA Chemical: No  
COMU: 1608  
Amnt Released: Not reported  
Release Type: Not reported  
Injuries: No  
Public Exposure: No  
Police at Scene: No  
Contamination of: NONE  
Status at Spill: SITE HAS 4 REGULATED U.G. STORAGE TANKS OUT OF USE FOR OVER A YEAR,  
H.D. MOVING TO FORCE REMOVAL  
NJ Spill Date: / /  
NJ Spill Name: Not reported  
NJ Spill Phone: Not reported  
Other Date: / /  
Other Name: Not reported  
Other Telephone: Not reported  
Public Evacuation: No  
Assistance Requested: No  
Wind Direction/Speed: Not reported  
Local Municipality Notified: Not reported  
Local Municipality Name: PATERSON CITY  
Local Municipality Title: Not reported  
Local Municipality Telephone: 201-881-6800  
Local Municipality Date: 02/04/94  
Local Municipality Time: Not reported  
Incident Description: UST  
Incident Name: Not reported  
Incident Referred To: DRPSR  
Incident Region: BFO-CAS  
Incident Telephone: Faxed,Mailed  
Incident Date: 02/04/94  
Incident time: Not reported  
Incident ITM: B  
Incident Name: Not reported  
Incident Referred To: Not reported  
Incident Region: Not reported  
Incident Telephone: Not reported  
Incident Date: / /  
Incident Time: Not reported  
Incident ITM: Not reported  
Incident Name: Not reported  
Incident Referred To: Not reported  
Incident Region: Not reported  
Incident Telephone: Not reported  
Incident Date: / /  
Incident Time: Not reported  
Incident ITM: Not reported  
Date A310 Letter Printed: / /  
Date Local Authority Was Notified: / /

Incident Time: 1500  
Substance Identity: Known  
A310 Letter: No  
Hazrds Material: No  
Ref. Code: 101  
Contained: Not reported  
Release VE: Not reported  
Facility Evacuation: No  
Firemen at Scene: No  
Receiving Water: Not reported  
NJ Spill Time: Not reported  
NJ Spill Title: Not reported  
Other Time: Not reported  
Other Title: Not reported

Map ID  
Direction  
Distance  
Distance (ft.)  
Elevation    Site

MAP FINDINGS

Database(s)    EDR ID Number  
EPA ID Number

**BROOKSIDE MOTORS INC (Continued)**

**U002157804**

Date Updated:                    / /  
Date Report Faxed to Local Authority: / /  
Local Authority Notification Date:   / /, / /, / /  
Rep Receive Date:                Not reported  
Reporter Type:                    Not reported  
Reporter Name:                    Not reported  
Reporter Title:                    Not reported  
Reporter Org:                     Not reported  
Reporter Address:                 Not reported  
Reporter City,St,Zip:             Not reported  
Reporter County:                  Not reported  
Incident Status:                  Not reported  
Incident Category:                Not reported  
Incident Source:                  Not reported  
Incident Address:                 Not reported  
Incident Address 2:                Not reported  
Incident City,St,Zip:             Not reported  
Incident County:                  Not reported  
DEP Requested:                    Not reported  
Confidential:                      Not reported  
Notify Type:                        Not reported  
Road Closed:                        Not reported  
Direction:                         Not reported  
Responsible Party:                Known  
Responsible Party Name:          BROOKSIDE MOTORS  
Responsible Party Contact:        JUAN BERNARD  
Responsible Party Title:          MGR  
Responsible Party Phone:          201-881-0432  
Responsible Party Street:         257 20TH AVE  
Responsible Party County:         PASSAIC  
Responsible Party City,St,Zip:    PATERSON, NJ  
Memo. Of Understanding:          Not reported  
Drill/trng Exercise:                Not reported  
Hazardous:                         Not reported  
Status:                              Not reported  
Comments:                          Not reported

**LUST HIST:**

Case ID:                            94-02-04-1009  
Lead Program Assigned: Bureau of Field Operations - Initial Notice Section  
**Facility Status:                    Case Awaiting Assignment**  
UST ID:                              0300629  
TMS Number:                        Not reported  
Remedial Level:                    Not reported  
Case Manager:                      Not reported  
Facility Phone:                     Not reported  
No Further Action:                Not reported  
RAW Approved:                      Not reported  
CEA:                                  Not reported  
Date CEA Lifted:                    Not reported  
Dead Notice:                        Not reported

MAP FINDINGS

Map ID  
 Direction  
 Distance  
 Distance (ft.)  
 Elevation

Site

Database(s)

EDR ID Number  
 EPA ID Number

**118**      **PARK AVENUE GULF SERVICE CENTER**  
**East**      **310 PARK AVENUE**  
**1/4-1/2**      **PATERSON, NJ**  
**1475 ft.**

**NJ Spills**      **S104385861**  
**HIST LUST**      **N/A**

**Relative:**  
**Lower**

**NJ SPILL:**

**Actual:**  
**96 ft.**

Facility ID:	66050	Case Number:	03-07-30-1538-05
Notify Type:	Not reported	Date Received:	7/30/2003 0:00:00
Location:	Commercial	Other Location:	Not reported
Incident Date:	7/30/2003 0:00:00	Incident Time:	Not reported
A310 Letter:	Not reported	Ref. Code:	Not reported
COMU:	Not reported	CAS Number:	Not reported
Hazardous:	Not reported	Incident Location:	PARK SERVICE STATION
Facility Type:	Not reported	Facility Phone:	Not reported
Substance(s):	Not reported		
Substance Type:	Not reported	Substance Identity:	Not reported
TCPA Chemical:	Not reported	Hazrds Material:	Not reported
Amnt Released:	Not reported	Release VE:	Not reported
Contained:	Not reported	Release Type:	Not reported
Incident Desc:	Not reported		
Status at Spill:	Not reported		
NJ Spill Date:	Not reported	NJ Spill Time:	Not reported
NJ Spill Name:	Not reported	NJ Spill Title:	Not reported
NJ Spill Phone:	Not reported		
Other Date:	Not reported	Other Time:	Not reported
Other Name:	Not reported	Other Title:	Not reported
Other Phone:	Not reported		
Injuries:	No	Public Exposure:	No
Road Closed:	No	Facility Evacuation:	No
Receiving Water:	Not reported	Public Evacuation:	No
Police at Scene:	No	Firemen at Scene:	No
Contamination of:	Not reported	Nature of Incident:	Not reported
Wind Direction/Speed:	Not reported		
Assistance Requested:	Not reported		
Memo. Of Understanding:	Not reported		
Drill/trng Exercise:	Not reported		
Operator:	Not reported		
Contact Name:	Not reported		
Caller Name:	Not reported		
Caller Title:	Not reported		
Caller Address:	Not reported		
Caller City,St,Zip:	Not reported		
Caller Phone:	Not reported		
Responsible Party:	Not reported		
Responsible Party Name:	Not reported		
Responsible Party Contact:	Not reported		
Responsible Party Title:	Not reported		
Responsible Party Telephone:	Not reported		
Responsible Party Street:	Not reported		
Responsible Party Municipality:	Not reported		
Responsible Party State:	Not reported		
Responsible Party Zip:	Not reported		
Responsible City,St,Zip:	Not reported		
Responsible Party County:	Not reported		
Local Municipality:	Not reported		
Local Municipality Name:	Not reported		
Local Municipality Title:	Not reported		
Local Municipality Phone:	Not reported		
Local Municipality Date:	Not reported		

Map ID  
 Direction  
 Distance  
 Distance (ft.)  
 Elevation Site

MAP FINDINGS

Database(s) EDR ID Number  
 EPA ID Number

**PARK AVENUE GULF SERVICE CENTER (Continued)**

**S104385861**

Local Municipality Time: Not reported  
 Incident Name: Not reported  
 Incident Referred To: Not reported  
 Incident Region: Not reported  
 Incident Phone: Not reported  
 Incident Date: Not reported  
 Date A310 Letter Printed: Not reported  
 Date Local Authority Was Notified: Not reported  
 Date Update: Not reported  
 Date Report Faxed to Local Authority: Not reported  
 Local Authority Notification Date: Not reported  
 Reporter Name: REDACTED  
 Reporter Type: Other  
 Rep Received Date: 7/30/2003 0:00:00  
 Reporter Title: Not reported  
 Reporter Orgzn: PASSAIC COUNTY HD  
 Reporter Address: Not reported  
 Reporter City,St,Zip: Not reported  
 Reporter County: Not reported  
 Incident Type: Spill  
 Incident Status: Terminated  
 Incident Category: Other  
 Incident Source: YUDELKA FERNANDEZ  
 Incident Address: 310 PARK AVENUE  
 Incident Address 2: Not reported  
 Incident City,St,Zip: Paterson City, NJ  
 Incident County: Passaic  
 DEP Requested: No  
 Confidential: Not reported  
 Spill Comments: Not reported  
 Facility Status: Not reported

**LUST HIST:**

Case ID: Not reported  
 Lead Program Assigned: Bureau of Field Operations - Initial Notice Section  
**Facility Status: ADMDE**  
 UST ID: 0019415  
 TMS Number: N99-0019  
 Remedial Level: Site has 1 area of concern with 1 media of concern.  
 Case Manager: Hasmukh Patel  
 Facility Phone: (609) 633-0735  
 No Further Action: Not reported  
 RAW Approved: Not reported  
 CEA: Not reported  
 Date CEA Lifted: Not reported  
 Dead Notice: Not reported

119  
 NW  
 1/4-1/2  
 1490 ft.

**PATERSON HOUSING-WM GRIFFIN COMPLEX**  
**199 CARROLL ST**  
**PATERSON, NJ**

**HIST LUST S104588315**  
**N/A**

**Relative:**  
**Lower**

**LUST HIST:**

Case ID: 90-03-26-1609  
 Lead Program Assigned: Bureau of Underground Storage Tanks  
**Facility Status: Site Issued Letter of No Further Action for Area(s) Of Concern**  
 UST ID: 0266655

**Actual:**  
**106 ft.**

Map ID  
 Direction  
 Distance  
 Distance (ft.)  
 Elevation Site

MAP FINDINGS

Database(s) EDR ID Number  
 EPA ID Number

**PATERSON HOUSING-WM GRIFFIN COMPLEX (Continued)**

**S104588315**

TMS Number: Not reported  
 Remedial Level: Not reported  
 Case Manager: Not reported  
 Facility Phone: Not reported  
 No Further Action: 4/28/1992 0:00:00  
 RAW Approved: Not reported  
 CEA: Not reported  
 Date CEA Lifted: Not reported  
 Dead Notice: Not reported

**W120  
 West  
 1/4-1/2  
 1498 ft.**

**STRANGE MILLS INC (CRAFT TEXTILES CO)  
 44 BEECH ST  
 PATERSON, NJ**

**NJ Release S104427288  
 HIST LUST N/A**

**Site 1 of 4 in cluster W**

**Relative:  
 Lower**

**Actual:  
 79 ft.**

NJ Release:  
 Facility ID: 12060 Case Number: 91-8-9-1514-47  
 Date Received: 08/09/91 Nature of Incident: Facility  
 Operator: RICH  
 Incident Type: Not reported Incident Location: Not reported  
 Location: Other Other Location: Not reported  
 Contact Name: Not reported  
 Caller Name: REDACTED  
 Caller Title: ACTIVE OIL SERV  
 Caller Address: Not reported  
 Caller City,St,Zip: Not reported  
 Caller Telephone: Not reported  
 Facility Type: Industrial  
 Facility Phone: 201-278-3818  
 Incident Date: 07/17/91 Incident Time: 1500  
 Substance(s): SOIL CONTAMINATED WITH OIL FUEL  
 Substance Type: Solid Substance Identity: Known  
 CAS Number: Not reported A310 Letter: Yes  
 TCPA Chemical: No Hazrds Material: Yes  
 COMU: 1608 Ref. Code: 099  
 Amnt Released: UNKNOWN Contained: No  
 Release Type: Continuous Release VE: Not reported  
 Injuries: No  
 Public Exposure: No Facility Evacuation: No  
 Police at Scene: No Firemen at Scene: No  
 Contamination of: Land Receiving Water: NONE  
 Status at Spill: 9 SOIL SAMPLES AND 1 SHOWS 126 PPM-OTHERS CLEAN--TESTING AROUND U.G.  
 STORAGE TANKS  
 NJ Spill Date: 08/09/91 NJ Spill Time: Not reported  
 NJ Spill Name: OEM NJ Spill Title: Not reported  
 NJ Spill Phone: 609-882-2000  
 Other Date: / / Other Time: Not reported  
 Other Name: Not reported Other Title: Not reported  
 Other Telephone: Not reported  
 Public Evacuation: No  
 Assistance Requested: No  
 Wind Direction/Speed: Not reported  
 Local Municipality Notified: Not reported  
 Local Municipality Name: PATERSON CITY  
 Local Municipality Title: OPER 27  
 Local Municipality Telephone: 201-881-6800  
 Local Municipality Date: 08/09/91



Map ID  
Direction  
Distance  
Distance (ft.)  
Elevation Site

MAP FINDINGS

Database(s) EDR ID Number  
EPA ID Number

**STRANGE MILLS INC (CRAFT TEXTILES CO) (Continued)**

**S104427288**

Local Municipality Time: 1537  
Incident Description: SOIL CONTAMINATION  
Incident Name: Not reported  
Incident Referred To: DEQ  
Incident Region: HQ1  
Incident Telephone: MAIL  
Incident Date: 08/09/91  
Incident time: 1538  
Incident ITM: M  
Incident Name: Not reported  
Incident Referred To: Not reported  
Incident Region: Not reported  
Incident Telephone: Not reported  
Incident Date: / /  
Incident Time: Not reported  
Incident ITM: Not reported  
Incident Name: Not reported  
Incident Referred To: Not reported  
Incident Region: Not reported  
Incident Telephone: Not reported  
Incident Date: / /  
Incident Time: Not reported  
Incident ITM: Not reported  
Date A310 Letter Printed: / /  
Date Local Authority Was Notified: / /  
Date Updated: / /  
Date Report Faxed to Local Authority: / /  
Local Authority Notification Date: / /, / /, / /  
Rep Receive Date: Not reported  
Reporter Type: Not reported  
Reporter Name: Not reported  
Reporter Title: Not reported  
Reporter Org: Not reported  
Reporter Address: Not reported  
Reporter City,St,Zip: Not reported  
Reporter County: Not reported  
Incident Status: Not reported  
Incident Category: Not reported  
Incident Source: Not reported  
Incident Address: Not reported  
Incident Address 2: Not reported  
Incident City,St,Zip: Not reported  
Incident County: Not reported  
DEP Requested: Not reported  
Confidential: Not reported  
Notify Type: Not reported  
Road Closed: Not reported  
Direction: Not reported  
Responsible Party: Known  
Responsible Party Name: STRANGE MILLS INC  
Responsible Party Contact: BOB CASTARIAN  
Responsible Party Title: PRES  
Responsible Party Phone: 201-278-3818  
Responsible Party Street: 44 BEECH ST  
Responsible Party County: PASSAIC  
Responsible Party City,St,Zip: PATERSON, NJ  
Memo. Of Understanding: Not reported

Map ID  
Direction  
Distance  
Distance (ft.)  
Elevation

MAP FINDINGS

STRANGE MILLS INC (CRAFT TEXTILES CO) (Continued)

EDR ID Number  
EPA ID Number

Database(s)

S104427288

Drill/trng Exercise: Not reported  
Hazardous: Not reported  
Status: Not reported  
Comments: Not reported

LUST HIST:

Case ID: 91-08-09-1514  
Lead Program Assigned: Bureau of Underground Storage Tanks  
**Facility Status: Site Issued Letter of No Further Action for Area(s) Of Concern**  
UST ID: 0188364  
TMS Number: C91-1884; C91-3734; C91-4096; C92-1087  
Remedial Level: Site has more than 1 area of concern or more than 1 media of concern.  
Case Manager: Leslie Bruhl  
Facility Phone: (609) 292-0912  
No Further Action: 1/31/1994 0:00:00  
RAW Approved: Not reported  
CEA: Not reported  
Date CEA Lifted: Not reported  
Dead Notice: Not reported

W121  
West  
1/4-1/2  
1498 ft.

CRAFT TEXTILES INC  
44 BEECH ST  
PATERSON, NJ

NJ Release S104439246  
HIST LUST N/A

Site 2 of 4 in cluster W

Relative:  
Lower

NJ Release:

Actual:  
79 ft.

Facility ID: 14490  
Date Received: 09/02/92  
Operator: ROGER  
Incident Type: Not reported  
Location: Facility  
Contact Name: Not reported  
Caller Name: REDACTED  
Caller Title: TM BRENNAN CONTRAC  
Caller Address: Not reported  
Caller City,St,Zip: Not reported  
Caller Telephone: Not reported  
Facility Type: Industrial  
Facility Phone: Not reported  
Incident Date: 07/13/92  
Substance(s): SOIL CONTAMINATED W/HYDROCARBONS  
Substance Type: Liquid  
CAS Number: Not reported  
TCPA Chemical: No  
COMU: 1608  
Amnt Released: UNKNOWN  
Release Type: Terminated  
Injuries: No  
Public Exposure: No  
Police at Scene: No  
Contamination of: Land  
Status at Spill: 1-20,000 GALS UST REMOVED SOIL CONTAMINATION DISCOVERED. CLEAN UP IS IN PROGRESS.  
NJ Spill Date: / /  
NJ Spill Name: Not reported  
NJ Spill Phone: Not reported  
Case Number: 92-9-2-1341-13  
Nature of Incident: Facility  
Incident Location: Not reported  
Other Location: Not reported  
Incident Time: Not reported  
Substance Identity: Known  
A310 Letter: Yes  
Hazrds Material: Yes  
Ref. Code: 046  
Contained: Yes  
Release VE: Not reported  
Facility Evacuation: No  
Firemen at Scene: No  
Receiving Water: Not reported  
NJ Spill Time: Not reported  
NJ Spill Title: Not reported

Map ID  
 Direction  
 Distance  
 Distance (ft.)  
 Elevation Site

MAP FINDINGS

Database(s) EDR ID Number  
 EPA ID Number

**CRAFT TEXTILES INC (Continued)**

**S104439246**

Other Date:	//	Other Time:	Not reported
Other Name:	Not reported	Other Title:	Not reported
Other Telephone:	Not reported		
Public Evacuation:	No		
Assistance Requested:	No		
Wind Direction/Speed:	Not reported		
Local Municipality Notified:	Not reported		
Local Municipality Name:	PATERSON CITY		
Local Municipality Title:	OPER.0265		
Local Municipality Telephone:	201-881-6800		
Local Municipality Date:	09/02/92		
Local Municipality Time:	1345		
Incident Description:	L.U.S.T.		
Incident Name:	Not reported		
Incident Referred To:	DRPSR		
Incident Region:	BAC		
Incident Telephone:	Faxed		
Incident Date:	09/02/92		
Incident time:	Not reported		
Incident ITM:	T		
Incident Name:	Not reported		
Incident Referred To:	Not reported		
Incident Region:	Not reported		
Incident Telephone:	Not reported		
Incident Date:	//		
Incident Time:	Not reported		
Incident ITM:	Not reported		
Incident Name:	Not reported		
Incident Referred To:	Not reported		
Incident Region:	Not reported		
Incident Telephone:	Not reported		
Incident Date:	//		
Incident Time:	Not reported		
Incident ITM:	Not reported		
Date A310 Letter Printed:	//		
Date Local Authority Was Notified:	//		
Date Updated:	//		
Date Report Faxed to Local Authority:	//		
Local Authority Notification Date:	//, //, //		
Rep Receive Date:	Not reported		
Reporter Type:	Not reported		
Reporter Name:	Not reported		
Reporter Title:	Not reported		
Reporter Org:	Not reported		
Reporter Address:	Not reported		
Reporter City,St,Zip:	Not reported		
Reporter County:	Not reported		
Incident Status:	Not reported		
Incident Category:	Not reported		
Incident Source:	Not reported		
Incident Address:	Not reported		
Incident Address 2:	Not reported		
Incident City,St,Zip:	Not reported		
Incident County:	Not reported		
DEP Requested:	Not reported		
Confidential:	Not reported		
Notify Type:	Not reported		

Map ID  
 Direction  
 Distance  
 Distance (ft.)  
 Elevation    Site

MAP FINDINGS

Database(s)    EDR ID Number  
 EPA ID Number

**CRAFT TEXTILES INC (Continued)**

**S104439246**

Road Closed:                    Not reported  
 Direction:                      Not reported  
 Responsible Party:            Known  
 Responsible Party Name:      CRAFT TEXTILES INC  
 Responsible Party Contact:   STEVE HAMBOS  
 Responsible Party Title:      CONSULTANT  
 Responsible Party Phone:     Not reported  
 Responsible Party Street:     44 BEECH ST  
 Responsible Party County:    PASSAIC  
 Responsible Party City,St,Zip: PATERSON, NJ  
 Memo. Of Understanding:     Not reported  
 Drill/trng Exercise:         Not reported  
 Hazardous:                      Not reported  
 Status:                          Not reported  
 Comments:                      Not reported

**LUST HIST:**

Case ID:                         92-09-02-1341  
 Lead Program Assigned: Bureau of Field Operations - Initial Notice Section  
**Facility Status:                Case Awaiting Assignment**  
 UST ID:                         0188364  
 TMS Number:                  C92-1087  
 Remedial Level:               Not reported  
 Case Manager:                Not reported  
 Facility Phone:                Not reported  
 No Further Action:           Not reported  
 RAW Approved:               Not reported  
 CEA:                             Not reported  
 Date CEA Lifted:             Not reported  
 Dead Notice:                 Not reported

**W122**  
**West**  
**1/4-1/2**  
**1507 ft.**

**PASSAIC COUNTY NEWS**  
**56-74 BEACH ST**  
**PATERSON, NJ**

**HIST LUST**    **S104393345**  
**VCP**            **N/A**

**Site 3 of 4 in cluster W**

**Relative:**  
**Lower**

**LUST HIST:**

**Actual:**  
**79 ft.**

Case ID:                         98-01-08-1351-31  
 Lead Program Assigned: Bureau of Underground Storage Tanks  
**Facility Status:                Assigned To Program**  
 UST ID:                         0033022  
 TMS Number:                  C98-0016; C98-0162  
 Remedial Level:               Site has confirmed soil and ground water contamination.  
 Case Manager:                Myrna Campion  
 Facility Phone:                (609) 633-1337  
 No Further Action:           Not reported  
 RAW Approved:               N  
 CEA:                             Not reported  
 Date CEA Lifted:             Not reported  
 Dead Notice:                 Not reported

**VCP:**

Incident Number:              98-01-06-1518-18  
 Facility Contact:              Suttle Realty  
 MOA Execution Date:         1/1/2011  
 Type Of Vcp File:             HISTORICAL

Map ID  
 Direction  
 Distance  
 Distance (ft.)  
 Elevation Site

MAP FINDINGS

Database(s) EDR ID Number  
 EPA ID Number

**PASSAIC COUNTY NEWS (Continued)**

**S104393345**

Pi Number: Not reported  
 Case Type(Case Type): Not reported  
 Case Contact: Department Not reported  
 Case Contact Name: Not reported  
 Case Contact: Organization Not reported  
 Case Contact: Address: Line1 Not reported  
 Case Contact: Address: Line2 Not reported  
 Case Contact: Address: Line3 Not reported  
 Case Contact City,St,Zip: Not reported

**W123  
 West  
 1/4-1/2  
 1508 ft.**

**SUPERIOR ENVELOPE & PRINTING CO INC  
 56 TO 74 BEACH ST  
 PATERSON CITY, NJ 07501**

**SHWS U000354841  
 NJ Spills N/A  
 UST**

**Site 4 of 4 in cluster W**

**Relative:  
 Lower**

**Actual:  
 79 ft.**

SHWS:  
**Case Status: Active**  
 Status Date: 10/13/98  
 Case ID: 003302  
 Contact: BSCM  
 Sub Section Label: A: Sites with On-Site Sources of Contamination  
 Site Municipality: 1608  
 Remedial Level Code: Remediation requires a formal design. The source of the contamination is known OR the release has caused ground water contamination.  
 Classification exception area dt: Ongoing  
 Classification exception area dt: 8/16/2004  
 Deed Notice Status: None  
 Deed Notice Date: Not reported  
 Engineering Control Status: None  
 Engineering Control Date: Not reported  
 National Priorities List Status: Not reported  
 National Priorities List Date: Not reported  
 X Coordinate: 584829  
 Y Coordinate: 757364  
 Coordinate System: NJ State Plane (NAD83) - USFEET

**NJ SPILL:**

Facility ID: 18227	Case Number: 98-01-08-1351-31
Notify Type: Other	Date Received: 01/08/98
Location: Facility	Other Location: Not reported
Incident Date: 01/08/98	Incident Time: 1130
A310 Letter: True	Ref. Code: 101
COMU: 1608	CAS Number: Not reported
Hazardous: Not reported	Incident Location: Not reported
Facility Type: Commercial	Facility Phone: Not reported
Substance(s): Not reported	
Substance Type: Not reported	Substance Identity: Not reported
TCPA Chemical: Not reported	Hazrds Material: Not reported
Amnt Released: Not reported	Release VE: Not reported
Contained: Not reported	Release Type: Not reported
Incident Desc: Not reported	
Status at Spill: Not reported	
NJ Spill Date: Not reported	NJ Spill Time: Not reported
NJ Spill Name: Not reported	NJ Spill Title: Not reported
NJ Spill Phone: Not reported	
Other Date: Not reported	Other Time: Not reported

Map ID  
Direction  
Distance  
Distance (ft.)  
Elevation Site

MAP FINDINGS

Database(s) EDR ID Number  
EPA ID Number

**SUPERIOR ENVELOPE & PRINTING CO INC (Continued)**

**U000354841**

Other Name:	Not reported	Other Title:	Not reported
Other Phone:	Not reported		
Injuries:	No	Public Exposure:	No
Road Closed:	No	Facility Evacuation:	No
Receiving Water:	Not reported	Public Evacuation:	No
Police at Scene:	No	Firemen at Scene:	No
Contamination of:	Land	Nature of Incident:	Not reported
Wind Direction/Speed:	0		
Assistance Requested:	No		
Memo. Of Understanding:	False		
Drill/trng Exercise:	False		
Operator:	JULIE		
Contact Name:	Not reported		
Caller Name:	REDACTED		
Caller Title:	MAK ENVIRO		
Caller Address:	Not reported		
Caller City,St,Zip:	Not reported		
Caller Phone:	Not reported		
Responsible Party:	Known		
Responsible Party Name:	PASSAIC CNTY NEWS		
Responsible Party Contact:	JEFF TRAPANESE		
Responsible Party Title:	ATTORNEY		
Responsible Party Telephone:	973-785-3131		
Responsible Party Street:	188 RT 23		
Responsible Party Municipality:	LITTLE FALLS TWP		
Responsible Party State:	NJ		
Responsible Party Zip:	07424		
Responsible City,St,Zip:	LITTLE FALLS TWP, NJ 07424		
Responsible Party County:	PASSAIC		
Local Municipality:	False		
Local Municipality Name:	Not reported		
Local Municipality Title:	Not reported		
Local Municipality Phone:	Not reported		
Local Municipality Date:	Not reported		
Local Municipality Time:	Not reported		
Incident Name:	Not reported		
Incident Referred To:	Not reported		
Incident Region:	Not reported		
Incident Phone:	Not reported		
Incident Date:	Not reported		
Date A310 Letter Printed:	Not reported		
Date Local Authority Was Notified:	Not reported		
Date Update:	Not reported		
Date Report Faxed to Local Authority:	Not reported		
Local Authority Notification Date:	Not reported		
Reporter Name:	Not reported		
Reporter Type:	Not reported		
Rep Received Date:	Not reported		
Reporter Title:	Not reported		
Reporter Orgzn:	Not reported		
Reporter Address:	Not reported		
Reporter City,St,Zip:	Not reported		
Reporter County:	Not reported		
Incident Type:	Not reported		
Incident Status:	Not reported		
Incident Category:	Not reported		
Incident Source:	Not reported		

Map ID  
Direction  
Distance  
Distance (ft.)  
Elevation Site

MAP FINDINGS

Database(s) EDR ID Number  
EPA ID Number

**SUPERIOR ENVELOPE & PRINTING CO INC (Continued)**

**U000354841**

Incident Address: Not reported  
Incident Address 2: Not reported  
Incident City,St,Zip: Not reported  
Incident County: Not reported  
DEP Requested: Not reported  
Confidential: Not reported  
Spill Comments: Not reported  
Facility Status: 1/2000 GAL UST PREVIOUSLY ABANDONED IN PLACE SUSP TO HAVE LEAKED.REMOVAL AND CLEAN UP TO BE DONE.UST 0033022 NO CLOSURE #

UST:

Facility ID: 003302  
Owner Name: Not Identified Not Identified  
Organization: Not Identified  
Contact Type(UST Reg): Facility Operator  
Contact Address (UST Reg): Not reported  
Contact Address 2 (UST Reg): Not reported  
Contact City,St,Zip (UST Reg): Not reported  
Owner Name: RAYMOND J PLATTEL  
Organization: PASSAIC COUNTY NEWS COMPANY INC  
Contact Type(UST Reg): Tank Owner  
Contact Address (UST Reg): 64 BEECH ST  
Contact Address 2 (UST Reg): Not reported  
Contact City,St,Zip (UST Reg): Paterson, NJ 07510

Tank Id: TANK-1  
Tank Number: A1  
Tank Contents: Leaded Gasoline  
Tank Size: 2000  
Install Date: 1/1/1979  
Tank Compliance: No  
**Tank Status: Removed**  
Overfill: No  
Tank Status Date: 1/8/1998  
Compliance Monitoring?: No  
Overfill Protection: No  
Spill Containment: No  
Tank Wellhead Protection: Not reported

TANK MONITOR DATA:

Monitor Tank / Pipe: Pipe  
Monitor Type: None  
Monitor Tank / Pipe: Tank  
Monitor Type: None

TANK DETAIL:

Tankpipe Tank / Pipe: Pipe  
Tankpipe Construction Type: Bare steel  
Tankpipe Tank / Pipe: Tank  
Tankpipe Construction Type: Bare steel

Facility ID: 003302  
Tank Id: TANK-2  
Tank Number: A2  
Tank Contents: Light Diesel Fuel (No. 1-D)  
Tank Size: 1000  
Install Date: 1/1/1977  
Tank Compliance: No

Map ID  
Direction  
Distance  
Distance (ft.)  
Elevation Site

MAP FINDINGS

Database(s) EDR ID Number  
EPA ID Number

**SUPERIOR ENVELOPE & PRINTING CO INC (Continued)**

**U000354841**

**Tank Status:** Removed  
Overfill: No  
Tank Status Date: 1/8/1998  
Compliance Monitoring?: No  
Overfill Protection: No  
Spill Containment: No  
Tank Wellhead Protection: Not reported

TANK MONITOR DATA:  
Monitor Tank / Pipe: Pipe  
Monitor Type: None  
Monitor Tank / Pipe: Tank  
Monitor Type: None

TANK DETAIL:  
Tankpipe Tank / Pipe: Pipe  
Tankpipe Construction Type: Bare steel  
Tankpipe Tank / Pipe: Tank  
Tankpipe Construction Type: Bare steel

Facility ID: 003302  
Tank Id: TANK-3  
Tank Number: 0001  
Tank Contents: Heating Oil (No. 2)  
Tank Size: 1500  
Install Date: 1/1/1944  
Tank Compliance: No  
**Tank Status:** Removed  
Overfill: No  
Tank Status Date: 1/9/1998  
Compliance Monitoring?: No  
Overfill Protection: No  
Spill Containment: No  
Tank Wellhead Protection: Not reported

TANK MONITOR DATA:  
Monitor Tank / Pipe: Not reported  
Monitor Type: Not reported

TANK DETAIL:  
Tankpipe Tank / Pipe: Pipe  
Tankpipe Construction Type: Bare steel  
Tankpipe Tank / Pipe: Tank  
Tankpipe Construction Type: Bare steel

124  
West  
1/4-1/2  
1508 ft.

**STERLING CREATIVE TEXTILE PRINTERS INC**  
41 BEECH STREET  
PATERSON CITY, NJ 07501

**ISRA S107590419**  
N/A

**Relative:**  
**Lower**

NJ ISRA:  
Pi Number: G000001429  
Action Number: ISR860002  
Title: E86758 Sterling Creative Print  
Isra Trg: Finalized Date: Not reported  
Start Date: 11/30/1987  
Facility Status: NFA (No Further Action) HISTORIC  
Case No: E86758  
Case Name: Sterling Creative Printers Incorporated  
Case Type: ISRA

**Actual:**  
**79 ft.**



Map ID  
Direction  
Distance  
Distance (ft.)  
Elevation Site

MAP FINDINGS

Database(s) EDR ID Number  
EPA ID Number

**STERLING CREATIVE TEXTILE PRINTERS INC (Continued)**

**S107590419**

Trigger Type: Property Sale  
Trigger Date: 10/20/1987  
  
Pi Number: G000001429  
Action Number: ISR860002  
Title: E86758 Sterling Creative Print  
Isra Trg: Finalized Date: Not reported  
Start Date: 11/30/1987  
Facility Status: NFA (No Further Action) HISTORIC  
Case No: E86758  
Case Name: Sterling Creative Printers Incorporated  
Case Type: ISRA  
Trigger Type: Cessation  
Trigger Date: 10/20/1987

125  
West  
1/4-1/2  
1528 ft.

**SUPERIOR ENVELOPE & PRINTING CO INC**  
**70 BEECH ST**  
**PATERSON CITY, NJ 07501**

**ISRA S108087573**  
**N/A**

**Relative:**  
**Lower**

NJ ISRA:  
Pi Number: 003302  
Action Number: ISR060002  
Title: E20060208 Superior Envelope  
Isra Trg: Finalized Date: 3/31/2006  
Start Date: 6/1/2006  
Facility Status: Assigned to Program  
Case No: E20060208  
Case Name: Superior Envelope & Printing Co Inc  
Case Type: ISRA  
Trigger Type: Cessation  
Trigger Date: 3/31/2006

**Actual:**  
**79 ft.**

Pi Number: 003302  
Action Number: ISR060002  
Title: E20060208 Superior Envelope  
Isra Trg: Finalized Date: 3/31/2006  
Start Date: 12/26/2006  
Facility Status: NFA-A (Restricted Use)  
Case No: E20060208  
Case Name: Superior Envelope & Printing Co Inc  
Case Type: ISRA  
Trigger Type: Cessation  
Trigger Date: 3/31/2006

Pi Number: 003302  
Action Number: ISR060002  
Title: E20060208 Superior Envelope  
Isra Trg: Finalized Date: 7/15/2006  
Start Date: 6/1/2006  
Facility Status: Assigned to Program  
Case No: E20060208  
Case Name: Superior Envelope & Printing Co Inc  
Case Type: ISRA  
Trigger Type: Property Sale  
Trigger Date: 7/15/2006

Pi Number: 003302

Map ID  
Direction  
Distance  
Distance (ft.)  
Elevation Site

MAP FINDINGS

Database(s) EDR ID Number  
EPA ID Number

**SUPERIOR ENVELOPE & PRINTING CO INC (Continued)**

**S108087573**

Action Number: ISR060002  
Title: E20060208 Superior Envelope  
Isra Trg: Finalized Date 7/15/2006  
Start Date: 12/26/2006  
Facility Status: NFA-A (Restricted Use)  
Case No: E20060208  
Case Name: Superior Envelope & Printing Co Inc  
Case Type: ISRA  
Trigger Type: Property Sale  
Trigger Date: 7/15/2006

X126  
NE  
1/4-1/2  
1565 ft.

**CONTINENTAL BAKING CO**  
**534 ELLISON ST**  
**PATERSON CITY, NJ 07504**

**SHWS U000354314**  
**UST N/A**

**Site 1 of 2 in cluster X**

Relative:  
Lower

SHWS:

Actual:  
94 ft.

**Case Status: Active**  
Status Date: 08/04/04  
Case ID: 002584  
Contact: BOMM  
Sub Section Label: A: Sites with On-Site Sources of Contamination  
Site Municipality: 1608  
Remedial Level Code: Remediation requires a formal design. The source of the contamination is known OR the release has caused ground water contamination.  
Classification exception area dt: Ongoing  
Classification exception area dt: 3/1/2001  
Deed Notice Status: None  
Deed Notice Date: Not reported  
Engineering Control Status: None  
Engineering Control Date: Not reported  
National Priorities List Status: Not reported  
National Priorities List Date: Not reported  
X Coordinate: 587771  
Y Coordinate: 759011  
Coordinate System: NJ State Plane (NAD83) - USFEET

UST:

Facility ID: 002584  
Owner Name: Not Identified Not Identified  
Organization: Not Identified  
Contact Type(UST Reg): Facility Operator  
Contact Address (UST Reg): Not reported  
Contact Address 2 (UST Reg): Not reported  
Contact City,St,Zip (UST Reg): Not reported  
Owner Name: FLEET SUPERVISOR  
Organization: CONTINENTAL BAKING COMPANY  
Contact Type(UST Reg): Tank Owner  
Contact Address (UST Reg): 110 TICES LN  
Contact Address 2 (UST Reg): Not reported  
Contact City,St,Zip (UST Reg): East Brunswick Twp, NJ 08816

Tank Id: TANK-1  
Tank Number: E1  
Tank Contents: Heating Oil (No. 2)  
Tank Size: 10000

Map ID  
Direction  
Distance  
Distance (ft.)  
Elevation

MAP FINDINGS

Database(s)  
EDR ID Number  
EPA ID Number

CONTINENTAL BAKING CO (Continued)

U000354314

Install Date: 1/1/1979  
Tank Compliance: No  
**Tank Status: Abandoned in Place**  
Overfill: 1  
Tank Status Date: 8/25/1992  
Compliance Monitoring?: No  
Overfill Protection: 1  
Spill Containment: No  
Tank Wellhead Protection: Not reported

TANK MONITOR DATA:

Monitor Tank / Pipe: Pipe  
Monitor Type: None  
Monitor Tank / Pipe: Tank  
Monitor Type: None

TANK DETAIL:

Tankpipe Tank / Pipe: Pipe  
Tankpipe Construction Type: Bare steel  
Tankpipe Tank / Pipe: Tank  
Tankpipe Construction Type: Bare steel

Facility ID: 002584  
Tank Id: TANK-2  
Tank Number: E2  
Tank Contents: Unleaded Gasoline  
Tank Size: 3000  
Install Date: 1/1/1956  
Tank Compliance: No  
**Tank Status: Removed**  
Overfill: No  
Tank Status Date: 8/25/1992  
Compliance Monitoring?: No  
Overfill Protection: No  
Spill Containment: No  
Tank Wellhead Protection: Not reported

TANK MONITOR DATA:

Monitor Tank / Pipe: Pipe  
Monitor Type: None  
Monitor Tank / Pipe: Tank  
Monitor Type: None

TANK DETAIL:

Tankpipe Tank / Pipe: Pipe  
Tankpipe Construction Type: Bare steel  
Tankpipe Tank / Pipe: Tank  
Tankpipe Construction Type: Bare steel

Facility ID: 002584  
Tank Id: TANK-3  
Tank Number: E3  
Tank Contents: Medium Diesel Fuel (No. 2-D)  
Tank Size: 2000  
Install Date: 1/1/1956  
Tank Compliance: No  
**Tank Status: Removed**  
Overfill: No  
Tank Status Date: 8/25/1992

Map ID  
Direction  
Distance  
Distance (ft.)  
Elevation Site

MAP FINDINGS

Database(s) EDR ID Number  
EPA ID Number

**CONTINENTAL BAKING CO (Continued)**

**U000354314**

Compliance Monitoring?: No  
Overfill Protection: No  
Spill Containment: No  
Tank Wellhead Protection: Not reported

**TANK MONITOR DATA:**

Monitor Tank / Pipe: Pipe  
Monitor Type: None  
Monitor Tank / Pipe: Tank  
Monitor Type: None

**TANK DETAIL:**

Tankpipe Tank / Pipe: Pipe  
Tankpipe Construction Type: Bare steel  
Tankpipe Tank / Pipe: Tank  
Tankpipe Construction Type: Bare steel

Facility ID: 002584  
Tank Id: TANK-4  
Tank Number: E4  
Tank Contents: Heating Oil (No. 4)  
Tank Size: 10000  
Install Date: 1/1/1963  
Tank Compliance: No  
**Tank Status: Removed**  
Overfill: 1  
Tank Status Date: 8/25/1992  
Compliance Monitoring?: No  
Overfill Protection: 1  
Spill Containment: No  
Tank Wellhead Protection: Not reported

**TANK MONITOR DATA:**

Monitor Tank / Pipe: Pipe  
Monitor Type: None  
Monitor Tank / Pipe: Tank  
Monitor Type: None

**TANK DETAIL:**

Tankpipe Tank / Pipe: Pipe  
Tankpipe Construction Type: Bare steel  
Tankpipe Tank / Pipe: Tank  
Tankpipe Construction Type: Bare steel

Facility ID: 002584  
Tank Id: TANK-5  
Tank Number: E5  
Tank Contents: Medium Diesel Fuel (No. 2-D)  
Tank Size: 4000  
Install Date: 1/1/1963  
Tank Compliance: No  
**Tank Status: Removed**  
Overfill: No  
Tank Status Date: 5/24/1990  
Compliance Monitoring?: No  
Overfill Protection: No  
Spill Containment: No  
Tank Wellhead Protection: Not reported

Map ID  
 Direction  
 Distance  
 Distance (ft.)  
 Elevation Site

MAP FINDINGS

Database(s) EDR ID Number  
 EPA ID Number

**CONTINENTAL BAKING CO (Continued)**

**U000354314**

TANK MONITOR DATA:

Monitor Tank / Pipe: Pipe  
 Monitor Type: None  
 Monitor Tank / Pipe: Tank  
 Monitor Type: None

TANK DETAIL:

Tankpipe Tank / Pipe: Pipe  
 Tankpipe Construction Type: Bare steel  
 Tankpipe Tank / Pipe: Tank  
 Tankpipe Construction Type: Bare steel

Facility ID: 002584  
 Tank Id: TANK-6  
 Tank Number: E6  
 Tank Contents: Medium Diesel Fuel (No. 2-D)  
 Tank Size: 4000  
 Install Date: 1/1/1967  
 Tank Compliance: No  
**Tank Status: Other**  
 Overfill: 1  
 Tank Status Date: 1/1/1967  
 Compliance Monitoring?: No  
 Overfill Protection: 1  
 Spill Containment: Yes  
 Tank Wellhead Protection: Not reported

TANK MONITOR DATA:

Monitor Tank / Pipe: Pipe  
 Monitor Type: None  
 Monitor Tank / Pipe: Tank  
 Monitor Type: None

TANK DETAIL:

Tankpipe Tank / Pipe: Pipe  
 Tankpipe Construction Type: Bare steel  
 Tankpipe Tank / Pipe: Tank  
 Tankpipe Construction Type: Bare steel

X127  
 NE  
 1/4-1/2  
 1565 ft.

**RALSTON PURINA/ FORMERLY CONTINENTAL BAKING CO.**  
**534 ELLISON ST**  
**PATERSON, NJ**

**HIST LUST S104390085**  
**N/A**

**Site 2 of 2 in cluster X**

**Relative:**  
**Lower**

LUST HIST:

Case ID: 92-08-19-0904  
 Lead Program Assigned: Bureau of Underground Storage Tanks  
**Facility Status: Assigned To Program**  
 UST ID: 0025841  
 TMS Number: C92-1566; C92-1567; C92-1795  
 Remedial Level: Site has confirmed soil and ground water contamination.  
 Case Manager: David Nickerson  
 Facility Phone: (609) 633-1445  
 No Further Action: Not reported  
 RAW Approved: P  
 CEA: Y  
 Date CEA Lifted: Not reported  
 Dead Notice: N

**Actual:**  
**94 ft.**

Map ID  
 Direction  
 Distance  
 Distance (ft.)  
 Elevation

MAP FINDINGS

Site

Database(s)

EDR ID Number  
 EPA ID Number

**128**      **MADISON SERVICE CENTER**  
**SSE**      **944 MADISON AVE**  
**1/4-1/2**    **PATERSON CITY, NJ 07513**  
**1579 ft.**

**UST**    **U000775939**  
**HIST LUST**    **N/A**

**Relative:**  
**Lower**

UST:

**Actual:**  
**86 ft.**

Facility ID: 023414  
 Owner Name: Not Identified Not Identified  
 Organization: Not Identified  
 Contact Type(UST Reg): Facility Operator  
 Contact Address (UST Reg): Not reported  
 Contact Address 2 (UST Reg): Not reported  
 Contact City,St,Zip (UST Reg): Not reported  
 Owner Name: HENRIQUE PIRES  
 Organization: HENRIQUE PIRES  
 Contact Type(UST Reg): Tank Owner  
 Contact Address (UST Reg): 944 MADISON AVE  
 Contact Address 2 (UST Reg): Not reported  
 Contact City,St,Zip (UST Reg): Paterson, NJ 07513

Tank Id: TANK-1  
 Tank Number: P1  
 Tank Contents: Unleaded Gasoline  
 Tank Size: 4500  
 Install Date: 1/1/1944  
 Tank Compliance: No  
**Tank Status: Removed**  
 Overfill: No  
 Tank Status Date: 8/11/1998  
 Compliance Monitoring?: No  
 Overfill Protection: No  
 Spill Containment: No  
 Tank Wellhead Protection: Not reported

TANK MONITOR DATA:

Monitor Tank / Pipe: Pipe  
 Monitor Type: None  
 Monitor Tank / Pipe: Tank  
 Monitor Type: None

TANK DETAIL:

Tankpipe Tank / Pipe: Pipe  
 Tankpipe Construction Type: Bare steel  
 Tankpipe Tank / Pipe: Tank  
 Tankpipe Construction Type: Bare steel

Facility ID: 023414  
 Tank Id: TANK-2  
 Tank Number: P2  
 Tank Contents: Unleaded Gasoline  
 Tank Size: 4500  
 Install Date: 1/1/1944  
 Tank Compliance: No  
**Tank Status: Removed**  
 Overfill: No  
 Tank Status Date: 8/11/1998  
 Compliance Monitoring?: No  
 Overfill Protection: No  
 Spill Containment: No  
 Tank Wellhead Protection: Not reported

Map ID  
Direction  
Distance  
Distance (ft.)  
Elevation    Site

MAP FINDINGS

Database(s)    EDR ID Number  
EPA ID Number

**MADISON SERVICE CENTER (Continued)**

**U000775939**

TANK MONITOR DATA:

Monitor Tank / Pipe:    Pipe  
Monitor Type:            None  
Monitor Tank / Pipe:    Tank  
Monitor Type:            None

TANK DETAIL:

Tankpipe Tank / Pipe:    Pipe  
Tankpipe Construction Type: Bare steel  
Tankpipe Tank / Pipe:    Tank  
Tankpipe Construction Type: Bare steel

Facility ID:              023414  
Tank Id:                    TANK-3  
Tank Number:              P3  
Tank Contents:            Waste Oil  
Tank Size:                 500  
Install Date:              1/1/1944  
Tank Compliance:         No  
**Tank Status:              Removed**  
Overfill:                  No  
Tank Status Date:         8/11/1998  
Compliance Monitoring?: No  
Overfill Protection:      No  
Spill Containment:        No  
Tank Wellhead Protection: Not reported

TANK MONITOR DATA:

Monitor Tank / Pipe:    Pipe  
Monitor Type:            None  
Monitor Tank / Pipe:    Tank  
Monitor Type:            None

TANK DETAIL:

Tankpipe Tank / Pipe:    Pipe  
Tankpipe Construction Type: Bare steel  
Tankpipe Tank / Pipe:    Tank  
Tankpipe Construction Type: Bare steel

LUST HIST:

Case ID:                    Not reported  
Lead Program Assigned: Bureau of Field Operations - Initial Notice Section  
**Facility Status:            Site Issued Letter of No Further Action for Area(s) Of Concern**  
UST ID:                     0234146  
TMS Number:                N98-1228  
Remedial Level:            Site has 1 area of concern with 1 media of concern.  
Case Manager:              Hasmukh Patel  
Facility Phone:             (609) 633-0735  
No Further Action:         1/8/1999 0:00:00  
RAW Approved:             Not reported  
CEA:                         Not reported  
Date CEA Lifted:            Not reported  
Dead Notice:                Not reported

MAP FINDINGS

Map ID			
Direction			
Distance			
Distance (ft.)			
Elevation	Site	Database(s)	EDR ID Number EPA ID Number

<b>129</b> <b>SE</b> <b>1/4-1/2</b> <b>1605 ft.</b>	<b>PATERSON PUBLIC SCHOOL #24</b> <b>50 19TH AVE</b> <b>PATERSON, NJ</b>	<b>HIST LUST</b>	<b>S104392539</b> <b>N/A</b>
--	--	------------------	---------------------------------

<b>Relative:</b> <b>Lower</b>	LUST HIST: Case ID: 96-09-27-1249-07 Lead Program Assigned: Bureau of Field Operations - Initial Notice Section		
<b>Actual:</b> <b>88 ft.</b>	<b>Facility Status:</b> <b>Site Issued Letter of No Further Action for Area(s) Of Concern</b> UST ID: 0177780 TMS Number: N98-0190 Remedial Level: Site has 1 area of concern with 1 media of concern. Case Manager: Stuart Friedman Facility Phone: (609) 292-9208 No Further Action: 12/13/1999 0:00:00 RAW Approved: Not reported CEA: Not reported Date CEA Lifted: Not reported Dead Notice: Not reported		

<b>130</b> <b>WNW</b> <b>1/4-1/2</b> <b>1629 ft.</b>	<b>MARKET STREET MOTORS</b> <b>330 MARKET ST</b> <b>PATERSON CITY, NJ</b>	<b>HWS RE-EVAL</b>	<b>S108028356</b> <b>N/A</b>
---	---	--------------------	---------------------------------

<b>Relative:</b> <b>Lower</b>	HWS RE-EVAL: Facility Status: Assigned to RPIU. Under Investigation. <b>PI Number:</b> <b>G000021489</b>		
<b>Actual:</b> <b>91 ft.</b>	Category: Non-Homeowner		

<b>131</b> <b>North</b> <b>1/4-1/2</b> <b>1659 ft.</b>	<b>KINGDOM HALL OF JEHOVAH'S WITNESSES</b> <b>385 BROADWAY</b> <b>PATERSON, NJ</b>	<b>HIST LUST</b>	<b>S104795051</b> <b>N/A</b>
---	--	------------------	---------------------------------

<b>Relative:</b> <b>Lower</b>	LUST HIST: Case ID: 00-10-26-1339-07 Lead Program Assigned: Bureau of Field Operations - Initial Notice Section		
<b>Actual:</b> <b>104 ft.</b>	<b>Facility Status:</b> <b>Assigned To Program</b> UST ID: 0341093 TMS Number: N00-0804 Remedial Level: Site has 1 area of concern with 1 media of concern. Case Manager: Maria Brimat Facility Phone: (609) 633-8110 No Further Action: Not reported RAW Approved: Not reported CEA: Not reported Date CEA Lifted: Not reported Dead Notice: Not reported		



Map ID  
Direction  
Distance  
Distance (ft.)  
Elevation

MAP FINDINGS

Site \_\_\_\_\_ Database(s) \_\_\_\_\_ EDR ID Number  
EPA ID Number

**Y132     BLAUVELT BROTHERS PRINTING COMPANY INC     ISRA     S107585346**  
**NE     680 MADISON AVENUE         N/A**  
**1/4-1/2     PATERSON CITY, NJ 07504**  
**1727 ft.**

**Site 1 of 2 in cluster Y**

**Relative:** NJ ISRA:  
**Lower**     Pi Number:     G000012177  
Action Number:     ISR900001  
**Actual:** Title:     E89954 Blauvelt Printing Compa  
**96 ft.**     Isra Trg: Finalized Date     Not reported  
Start Date:     11/20/1990  
Facility Status:     NFA (No Further Action) HISTORIC  
Case No:     E89954  
Case Name:     Blauvelt Printing Company  
Case Type:     ISRA  
Trigger Type:     Property Sale  
Trigger Date:     5/23/1990

**Z133     524 SUMMER STREET     NJ Release     S106211376**  
**SW     524 SUMMER ST     VCP     N/A**  
**1/4-1/2     PATERSON, NJ**  
**1751 ft.**

**Site 1 of 2 in cluster Z**

**Relative:** NJ Release:  
**Lower**     Facility ID:     42872     Case Number:     02-12-18-1731-04  
**Actual:**     Date Received:     12/18/2002 0:00:00     Nature of Incident:     Not reported  
**81 ft.**     Operator:     Not reported  
Incident Type:     Underground Storage Tank     Incident Location:     AT RESIDENCE  
Location:     Residential     Other Location:     Not reported  
Contact Name:     Not reported  
Caller Name:     Not reported  
Caller Title:     Not reported  
Caller Address:     Not reported  
Caller City,St,Zip:     Not reported  
Caller Telephone:     Not reported  
Facility Type:     Not reported  
Facility Phone:     Not reported  
Incident Date:     12/18/2002 0:00:00     Incident Time:     Not reported  
Substance(s):     Not reported     Substance Identity:     Not reported  
Substance Type:     Not reported     A310 Letter:     Not reported  
CAS Number:     Not reported     Hazrds Material:     Not reported  
TCPA Chemical:     Not reported     Ref. Code:     Not reported  
COMU:     Not reported     Contained:     Not reported  
Amnt Released:     Not reported     Release VE:     Not reported  
Release Type:     Not reported  
Injuries:     No  
Public Exposure:     No     Facility Evacuation:     No  
Police at Scene:     No     Firemen at Scene:     No  
Contamination of:     Not reported     Receiving Water:     Not reported  
Status at Spill:     Not reported  
NJ Spill Date:     Not reported     NJ Spill Time:     Not reported  
NJ Spill Name:     Not reported     NJ Spill Title:     Not reported  
NJ Spill Phone:     Not reported  
Other Date:     Not reported     Other Time:     Not reported  
Other Name:     Not reported     Other Title:     Not reported  
Other Telephone:     Not reported  
Public Evacuation:     No  
Assistance Requested:     Not reported

Map ID  
Direction  
Distance  
Distance (ft.)  
Elevation Site

MAP FINDINGS

Database(s) EDR ID Number  
EPA ID Number

524 SUMMER STREET (Continued)

S106211376

Wind Direction/Speed: Not reported  
Local Municipality Notified: Not reported  
Local Municipality Name: Not reported  
Local Municipality Title: Not reported  
Local Municipality Telephone: Not reported  
Local Municipality Date: Not reported  
Local Municipality Time: Not reported  
Incident Description: Not reported  
Incident Name: Not reported  
Incident Referred To: Not reported  
Incident Region: Not reported  
Incident Telephone: Not reported  
Incident Date: Not reported  
Incident time: Not reported  
Incident ITM: Not reported  
Date A310 Letter Printed: Not reported  
Date Local Authority Was Notified: Not reported  
Date Updated: Not reported  
Date Report Faxed to Local Authority: Not reported  
Local Authority Notification Date: Not reported  
Rep Receive Date: 12/18/2002 0:00:00  
Reporter Type: Other  
Reporter Name: REDACTED  
Reporter Title: Not reported  
Reporter Org: ABSOLUTE PLUMBING CO  
Reporter Address: Not reported  
Reporter City,St,Zip: Not reported  
Reporter County: Not reported  
Incident Status: Terminated  
Incident Category: Other  
Incident Source: PAGON  
Incident Address: 524 SUMMER ST  
Incident Address 2: Not reported  
Incident City,St,Zip: Paterson City, NJ  
Incident County: Passaic  
DEP Requested: No  
Confidential: Not reported  
Notify Type: Not reported  
Road Closed: No  
Direction: Not reported  
Responsible Party: Not reported  
Responsible Party Name: Not reported  
Responsible Party Contact: Not reported  
Responsible Party Title: Not reported  
Responsible Party Phone: Not reported  
Responsible Party Street: Not reported  
Responsible Party County: Not reported  
Responsible Party City,St,Zip: Not reported  
Memo. Of Understanding: Not reported  
Drill/trng Exercise: Not reported  
Hazardous: Not reported  
Status: Not reported  
Comments: Not reported

VCP:

Incident Number: 02-12-18-1731-04  
Facility Contact: Not reported

Map ID  
 Direction  
 Distance  
 Distance (ft.)  
 Elevation Site

MAP FINDINGS

Database(s) EDR ID Number  
 EPA ID Number

**524 SUMMER STREET (Continued)**

**S106211376**

MOA Execution Date: 2/4/2003  
 Type Of Vcp File: HISTORICAL  
 Pi Number: Not reported  
 Case Type(Case Type): Not reported  
 Case Contact: Department Not reported  
 Case Contact Name: Not reported  
 Case Contact: Organization Not reported  
 Case Contact: Address: Line1 Not reported  
 Case Contact: Address: Line2 Not reported  
 Case Contact: Address: Line3 Not reported  
 Case Contact City,St,Zip: Not reported

**Z134 524 SUMMER ST**  
**SW 524 SUMMER ST**  
**1/4-1/2 PATERSON CITY, NJ 07440**  
**1751 ft.**

**SHWS S107494960**  
**N/A**

**Site 2 of 2 in cluster Z**

**Relative:**  
**Lower**

SHWS:

**Actual:**  
**81 ft.**

**Case Status: Active**  
 Status Date: 02/04/03  
 Case ID: 187853  
 Contact: Bureau of Field Operations - Northern  
 Sub Section Label: A: Sites with On-Site Sources of Contamination  
 Site Municipality: 1608  
 Remedial Level Code: Remediation does not require a formal design. The source of the contamination is known or has been identified. There is a potential for ground water contamination.  
 Classification exception area dt: None  
 Classification exception area dt: Not reported  
 Deed Notice Status: None  
 Deed Notice Date: Not reported  
 Engineering Control Status: None  
 Engineering Control Date: Not reported  
 National Priorities List Status: Not reported  
 National Priorities List Date: Not reported  
 X Coordinate: 592967  
 Y Coordinate: 741462  
 Coordinate System: NJ State Plane (NAD83) - USFEET

**Y135 ALEXANDER HAMILTON PRINTING COMPANY**  
**NE 674 MADISON AVENUE**  
**1/4-1/2 PATERSON CITY, NJ 07517**  
**1800 ft.**

**ISRA S107584677**  
**N/A**

**Site 2 of 2 in cluster Y**

**Relative:**  
**Lower**

NJ ISRA:

**Actual:**  
**96 ft.**

Pi Number: G000011850  
 Action Number: ISR900001  
 Title: E89953 Alexander Hamilton Prin  
 Isra Trg: Finalized Date Not reported  
 Start Date: 11/20/1990  
 Facility Status: NFA (No Further Action) HISTORIC  
 Case No: E89953  
 Case Name: Alexander Hamilton Printing Company  
 Case Type: ISRA

Map ID  
 Direction  
 Distance  
 Distance (ft.)  
 Elevation

MAP FINDINGS

**ALEXANDER HAMILTON PRINTING COMPANY (Continued)**

EDR ID Number  
 EPA ID Number

Database(s)

Trigger Type: Property Sale  
 Trigger Date: 5/23/1990

**S107584677**

**136  
 NW  
 1/4-1/2  
 1829 ft.**

**EDWARD W KILPATRICK SCHOOL  
 COR SUMMER & ELLISON ST  
 PATERSON CITY, NJ 07505**

**UST U000366031  
 HIST LUST N/A**

**Relative:  
 Lower**

UST:  
 Facility ID: 017756  
 Owner Name: Not Identified Not Identified  
 Organization: Not Identified  
 Contact Type(UST Reg): Facility Operator  
 Contact Address (UST Reg): Not reported  
 Contact Address 2 (UST Reg): Not reported  
 Contact City,St,Zip (UST Reg): Not reported  
 Owner Name: JOSEPH KELLERMANN JR  
 Organization: PATERSON BD OF ED  
 Contact Type(UST Reg): Tank Owner  
 Contact Address (UST Reg): 33 CHURCH ST  
 Contact Address 2 (UST Reg): Not reported  
 Contact City,St,Zip (UST Reg): Paterson, NJ 07505

**Actual:  
 100 ft.**

Tank Id: TANK-1  
 Tank Number: E5  
 Tank Contents: Heating Oil (No. 2)  
 Tank Size: 10000  
 Install Date: 1/1/1959  
 Tank Compliance: No  
**Tank Status: Abandoned in Place**  
 Overfill: No  
 Tank Status Date: 7/16/1998  
 Compliance Monitoring?: No  
 Overfill Protection: No  
 Spill Containment: No  
 Tank Wellhead Protection: Not reported

TANK MONITOR DATA:  
 Monitor Tank / Pipe: Pipe  
 Monitor Type: None  
 Monitor Tank / Pipe: Tank  
 Monitor Type: None

TANK DETAIL:  
 Tankpipe Tank / Pipe: Pipe  
 Tankpipe Construction Type: Bare steel  
 Tankpipe Tank / Pipe: Tank  
 Tankpipe Construction Type: Bare steel

LUST HIST:  
 Case ID: Not reported  
 Lead Program Assigned: Bureau of Field Operations - Initial Notice Section  
**Facility Status: Site Issued Letter of No Further Action for Area(s) Of Concern**  
 UST ID: 0177564  
 TMS Number: N98-0192  
 Remedial Level: Site has 1 area of concern with 1 media of concern.  
 Case Manager: Hasmukh Patel  
 Facility Phone: (609) 633-0735

Map ID  
Direction  
Distance  
Distance (ft.)  
Elevation Site

MAP FINDINGS

Database(s) EDR ID Number  
EPA ID Number

**EDWARD W KILPATRICK SCHOOL (Continued)**

**U000366031**

No Further Action: 7/1/1999 0:00:00  
RAW Approved: Not reported  
CEA: Not reported  
Date CEA Lifted: Not reported  
Dead Notice: Not reported

**AA137  
SE  
1/4-1/2  
1877 ft.**

**911 EAST 23RD ST  
911 EAST 23RD STREET  
PATERSON CITY, NJ 07513**

**ISRA S107584438  
N/A**

**Site 1 of 2 in cluster AA**

**Relative:  
Lower**

NJ ISRA:

**Actual:  
85 ft.**

Pi Number: 016661  
Action Number: ISR870001  
Title: E86B11 Terry Slipper Corporati  
Isra Trg: Finalized Date Not reported  
Start Date: 5/5/1987  
Facility Status: NFA (No Further Action) HISTORIC  
Case No: E86B11  
Case Name: Terry Slipper Corporation  
Case Type: ISRA  
Trigger Type: Property Sale  
Trigger Date: 3/16/1987

Pi Number: 016661  
Action Number: ISR870001  
Title: E86B11 Terry Slipper Corporati  
Isra Trg: Finalized Date Not reported  
Start Date: 5/5/1987  
Facility Status: NFA (No Further Action) HISTORIC  
Case No: E86B11  
Case Name: Terry Slipper Corporation  
Case Type: ISRA  
Trigger Type: Bankruptcy  
Trigger Date: 3/16/1987

Pi Number: 016661  
Action Number: ISR840002  
Title: E84131 Terry Slipper Corporati  
Isra Trg: Finalized Date Not reported  
Start Date: 7/17/1984  
Facility Status: NFA (No Further Action) HISTORIC  
Case No: E84131  
Case Name: Terry Slipper Corporation  
Case Type: ISRA  
Trigger Type: Property Sale  
Trigger Date: 6/22/1984

MAP FINDINGS

Map ID  
 Direction  
 Distance  
 Distance (ft.)  
 Elevation

Site

Database(s)

EDR ID Number  
 EPA ID Number

**AA138**  
**SE**  
**1/4-1/2**  
**1877 ft.**

**PATERSON HISPANIC CENTER**  
**909 TO 927 23RD ST E**  
**PATERSON, NJ**

**HIST LUST**

**S104587326**  
**N/A**

**Site 2 of 2 in cluster AA**

**Relative:**  
**Lower**

LUST HIST:

Case ID: Not reported  
 Lead Program Assigned: Bureau of Field Operations - Initial Notice Section  
**Facility Status: Site Issued Letter of No Further Action for Area(s) Of Concern**  
 UST ID: 0166610  
 TMS Number: C96-0109  
 Remedial Level: Site has 1 area of concern with 1 media of concern.  
 Case Manager: Patricia Mack  
 Facility Phone: Not reported  
 No Further Action: 5/6/1996 0:00:00  
 RAW Approved: Not reported  
 CEA: Not reported  
 Date CEA Lifted: Not reported  
 Dead Notice: Not reported

**Actual:**  
**85 ft.**

**139**  
**SW**  
**1/4-1/2**  
**1941 ft.**

**ST ANTHONYS CHURCH**  
**138 BEECH ST**  
**PATERSON CITY, NJ 07501**

**UST**  
**HIST LUST**

**U003404409**  
**N/A**

**Relative:**  
**Lower**

UST:

Facility ID: 032593  
 Owner Name: Not Identified Not Identified  
 Organization: FR J SANTABABIANA  
 Contact Type(UST Reg): Facility Operator  
 Contact Address (UST Reg): Not reported  
 Contact Address 2 (UST Reg): Not reported  
 Contact City,St,Zip (UST Reg): Not reported  
 Owner Name: FR J SANTABABIANA  
 Organization: ST ANTHONYS CHURCH  
 Contact Type(UST Reg): Tank Owner  
 Contact Address (UST Reg): 138 BEECH ST  
 Contact Address 2 (UST Reg): Not reported  
 Contact City,St,Zip (UST Reg): Paterson, NJ 075103498

**Actual:**  
**80 ft.**

Tank Id: TANK-1  
 Tank Number: E001  
 Tank Contents: Heating Oil (No. 2)  
 Tank Size: 5000  
 Install Date: 1/1/1944  
 Tank Compliance: No  
**Tank Status: Abandoned in Place**  
 Overfill: No  
 Tank Status Date: 5/17/1999  
 Compliance Monitoring?: No  
 Overfill Protection: No  
 Spill Containment: No  
 Tank Wellhead Protection: Not reported

TANK MONITOR DATA:

Monitor Tank / Pipe: Pipe  
 Monitor Type: None  
 Monitor Tank / Pipe: Tank  
 Monitor Type: None

Map ID  
Direction  
Distance  
Distance (ft.)  
Elevation

MAP FINDINGS

ST ANTHONYS CHURCH (Continued)

EDR ID Number  
EPA ID Number

Database(s)

U003404409

TANK DETAIL:

Tankpipe Tank / Pipe: Pipe  
Tankpipe Construction Type: Bare steel  
Tankpipe Tank / Pipe: Tank  
Tankpipe Construction Type: Bare steel

LUST HIST:

Case ID: Not reported  
Lead Program Assigned: Bureau of Field Operations - Initial Notice Section  
**Facility Status: Site Issued Letter of No Further Action for Area(s) Of Concern**  
UST ID: 0325938  
TMS Number: N98-1721  
Remedial Level: Site has 1 area of concern with 1 media of concern.  
Case Manager: Hasmukh Patel  
Facility Phone: (609) 633-0735  
No Further Action: 1/26/2000 0:00:00  
RAW Approved: Not reported  
CEA: Not reported  
Date CEA Lifted: Not reported  
Dead Notice: Not reported

Case ID: Not reported  
Lead Program Assigned: Bureau of Field Operations - Initial Notice Section  
**Facility Status: Case Awaiting Assignment**  
UST ID: 0271334  
TMS Number: N98-1594  
Remedial Level: Not reported  
Case Manager: Not reported  
Facility Phone: Not reported  
No Further Action: Not reported  
RAW Approved: Not reported  
CEA: Not reported  
Date CEA Lifted: Not reported  
Dead Notice: Not reported

AB140  
SSW  
1/4-1/2  
1958 ft.

**BORIS KROLL JACQUARD LOOMS INC**  
**66 GRAY STREET**  
**PATERSON, NJ 07501**

**FINDS 1000911458**  
**NJ Release NJ0000623520**  
**VCP**  
**RCRA-NonGen**

Site 1 of 3 in cluster AB

Relative:  
Lower

FINDS:  
Other Pertinent Environmental Activity Identified at Site

Actual:  
89 ft.

NJ-NJEMS (New Jersey - New Jersey Environmental Management System).  
The Department of Environmental Protection (NJDEP) manages large  
databases of environmental information in this integrated system.

RCRAInfo is a national information system that supports the Resource  
Conservation and Recovery Act (RCRA) program through the tracking of  
events and activities related to facilities that generate, transport,  
and treat, store, or dispose of hazardous waste. RCRAInfo allows RCRA  
program staff to track the notification, permit, compliance, and  
corrective action activities required under RCRA.

Map ID  
 Direction  
 Distance  
 Distance (ft.)  
 Elevation Site

MAP FINDINGS

Database(s) EDR ID Number  
 EPA ID Number

**BORIS KROLL JACQUARD LOOMS INC (Continued)**

**1000911458**

NJ Release:

Facility ID:	19844	Case Number:	95-12-16-0505-42
Date Received:	12/16/95	Nature of Incident:	Facility
Operator:	JOEG	Incident Location:	Not reported
Incident Type:	Not reported	Other Location:	Not reported
Location:	Other		
Contact Name:	Not reported		
Caller Name:	REDACTED		
Caller Title:	PSE&G		
Caller Address:	Not reported		
Caller City,St,Zip:	Not reported		
Caller Telephone:	Not reported		
Facility Type:	Residential		
Facility Phone:	Not reported		
Incident Date:	12/16/95	Incident Time:	0320
Substance(s):	ODORS NATURAL GAS		
Substance Type:	Gas	Substance Identity:	Known
CAS Number:	Not reported	A310 Letter:	No
TCPA Chemical:	No	Hazrds Material:	No
COMU:	1608	Ref. Code:	004
Amnt Released:	UNK	Contained:	No
Release Type:	Continuous	Release VE:	Not reported
Injuries:	No		
Public Exposure:	No	Facility Evacuation:	No
Police at Scene:	No	Firemen at Scene:	Yes
Contamination of:	Air	Receiving Water:	Not reported
Status at Spill:	ODORS OF NATURAL GAS IN AREA.		
NJ Spill Date:	/ /	NJ Spill Time:	Not reported
NJ Spill Name:	Not reported	NJ Spill Title:	Not reported
NJ Spill Phone:	Not reported		
Other Date:	/ /	Other Time:	Not reported
Other Name:	Not reported	Other Title:	Not reported
Other Telephone:	Not reported		
Public Evacuation:	No		
Assistance Requested:	No		
Wind Direction/Speed:	Not reported		
Local Municipality Notified:	Not reported		
Local Municipality Name:	Not reported		
Local Municipality Title:	Not reported		
Local Municipality Telephone:	Not reported		
Local Municipality Date:	/ /		
Local Municipality Time:	Not reported		
Incident Description:	Odors/Vapors		
Incident Name:	Not reported		
Incident Referred To:	OEP-AIR		
Incident Region:	Northern		
Incident Telephone:	Faxed		
Incident Date:	12/16/95		
Incident time:	Not reported		
Incident ITM:	TM		
Incident Name:	Not reported		
Incident Referred To:	Not reported		
Incident Region:	Not reported		
Incident Telephone:	Not reported		
Incident Date:	/ /		
Incident Time:	Not reported		
Incident ITM:	Not reported		



Map ID  
 Direction  
 Distance  
 Distance (ft.)  
 Elevation Site

MAP FINDINGS

Database(s) EDR ID Number  
 EPA ID Number

**BORIS KROLL JACQUARD LOOMS INC (Continued)**

**1000911458**

Incident Name: Not reported  
 Incident Referred To: Not reported  
 Incident Region: Not reported  
 Incident Telephone: Not reported  
 Incident Date: / /  
 Incident Time: Not reported  
 Incident ITM: Not reported  
 Date A310 Letter Printed: / /  
 Date Local Authority Was Notified: / /  
 Date Updated: / /  
 Date Report Faxed to Local Authority: / /  
 Local Authority Notification Date: / /, / /, / /  
 Rep Receive Date: Not reported  
 Reporter Type: Not reported  
 Reporter Name: Not reported  
 Reporter Title: Not reported  
 Reporter Org: Not reported  
 Reporter Address: Not reported  
 Reporter City,St,Zip: Not reported  
 Reporter County: Not reported  
 Incident Status: Not reported  
 Incident Category: Not reported  
 Incident Source: Not reported  
 Incident Address: Not reported  
 Incident Address 2: Not reported  
 Incident City,St,Zip: Not reported  
 Incident County: Not reported  
 DEP Requested: Not reported  
 Confidential: Not reported  
 Notify Type: Not reported  
 Road Closed: Not reported  
 Direction: Not reported  
 Responsible Party: Known  
 Responsible Party Name: PSE&G  
 Responsible Party Contact: JOE ASSALY  
 Responsible Party Title: DIST SUPV  
 Responsible Party Phone: 201-365-6906  
 Responsible Party Street: 240 KULLER RD  
 Responsible Party County: PASSAIC  
 Responsible Party City,St,Zip: CLIFTON, NJ  
 Memo. Of Understanding: Not reported  
 Drill/trng Exercise: Not reported  
 Hazardous: Not reported  
 Status: Not reported  
 Comments: Not reported

Facility ID: 46057  
 Date Received: 07/10/99  
 Operator: JON  
 Incident Type: Not reported  
 Location: Other  
 Contact Name: Not reported  
 Caller Name: REDACTED  
 Caller Title: BFO-CAS  
 Caller Address: Not reported  
 Caller City,St,Zip: Not reported  
 Caller Telephone: Not reported

Case Number: 99-07-10-0048-44  
 Nature of Incident: Not reported  
 Incident Location: Not reported  
 Other Location: Not reported

Map ID  
 Direction  
 Distance  
 Distance (ft.)  
 Elevation

MAP FINDINGS

**BORIS KROLL JACQUARD LOOMS INC (Continued)**

EDR ID Number  
 EPA ID Number

Database(s)

1000911458

Facility Type:	Not reported	Incident Time:	Not reported
Facility Phone:	Not reported	Substance Identity:	Not reported
Incident Date:	07/10/99	A310 Letter:	False
Substance(s):	Not reported	Hazrds Material:	Not reported
Substance Type:	Not reported	Ref. Code:	101
CAS Number:	Not reported	Contained:	Not reported
TCPA Chemical:	Not reported	Release VE:	Not reported
COMU:	1608	Facility Evacuation:	Not reported
Amnt Released:	Not reported	Firemen at Scene:	Not reported
Release Type:	Not reported	Receiving Water:	Not reported
Injuries:	Not reported	NJ Spill Time:	Not reported
Public Exposure:	Not reported	NJ Spill Title:	Not reported
Police at Scene:	Not reported	Other Time:	Not reported
Contamination of:	Not reported	Other Title:	Not reported
Status at Spill:	Not reported	Other Telephone:	Not reported
NJ Spill Date:	Not reported	Public Evacuation:	Not reported
NJ Spill Name:	Not reported	Assistance Requested:	Not reported
NJ Spill Phone:	Not reported	Wind Direction/Speed:	0
Other Date:	Not reported	Local Municipality Notified:	False
Other Name:	Not reported	Local Municipality Name:	Not reported
Other Telephone:	Not reported	Local Municipality Title:	Not reported
Public Evacuation:	Not reported	Local Municipality Telephone:	Not reported
Assistance Requested:	Not reported	Local Municipality Date:	Not reported
Wind Direction/Speed:	0	Local Municipality Time:	Not reported
Local Municipality Notified:	False	Incident Description:	Not reported
Local Municipality Name:	Not reported	Incident Name:	Not reported
Local Municipality Title:	Not reported	Incident Referred To:	Not reported
Local Municipality Telephone:	Not reported	Incident Region:	Not reported
Local Municipality Date:	Not reported	Incident Telephone:	Not reported
Local Municipality Time:	Not reported	Incident Date:	Not reported
Incident Description:	Not reported	Incident time:	Not reported
Incident Name:	Not reported	Incident ITM:	Not reported
Incident Referred To:	Not reported	Date A310 Letter Printed:	Not reported
Incident Region:	Not reported	Date Local Authority Was Notified:	Not reported
Incident Telephone:	Not reported	Date Updated:	Not reported
Incident Date:	Not reported	Date Report Faxed to Local Authority:	Not reported
Incident time:	Not reported	Local Authority Notification Date:	Not reported
Incident ITM:	Not reported	Rep Receive Date:	Not reported
Date A310 Letter Printed:	Not reported	Reporter Type:	Not reported
Date Local Authority Was Notified:	Not reported	Reporter Name:	Not reported
Date Updated:	Not reported	Reporter Title:	Not reported
Date Report Faxed to Local Authority:	Not reported	Reporter Org:	Not reported
Local Authority Notification Date:	Not reported	Reporter Address:	Not reported
Rep Receive Date:	Not reported	Reporter City,St,Zip:	Not reported
Reporter Type:	Not reported	Reporter County:	Not reported
Reporter Name:	Not reported	Incident Status:	Not reported
Reporter Title:	Not reported	Incident Category:	Not reported
Reporter Org:	Not reported	Incident Source:	Not reported
Reporter Address:	Not reported	Incident Address:	Not reported
Reporter City,St,Zip:	Not reported	Incident Address 2:	Not reported
Reporter County:	Not reported	Incident City,St,Zip:	Not reported
Incident Status:	Not reported		
Incident Category:	Not reported		
Incident Source:	Not reported		
Incident Address:	Not reported		
Incident Address 2:	Not reported		
Incident City,St,Zip:	Not reported		

Map ID  
Direction  
Distance  
Distance (ft.)  
Elevation Site

MAP FINDINGS

Database(s)  
EDR ID Number  
EPA ID Number

**BORIS KROLL JACQUARD LOOMS INC (Continued)**

**1000911458**

Incident County: Not reported  
DEP Requested: Not reported  
Confidential: Not reported  
Notify Type: Other  
Road Closed: Not reported  
Direction: Not reported  
Responsible Party: Not reported  
Responsible Party Name: Not reported  
Responsible Party Contact: Not reported  
Responsible Party Title: Not reported  
Responsible Party Phone: Not reported  
Responsible Party Street: Not reported  
Responsible Party County: Not reported  
Responsible Party City,St,Zip: Not reported  
Memo. Of Understanding: True  
Drill/trng Exercise: False  
Hazardous: Not reported  
Status: SITE OF MOA  
Comments: Not reported

VCP:

Incident Number: 99-07-10-0048-44  
Facility Contact: Farer Fersko a Professional Assoc  
MOA Execution Date: 7/9/1999  
Type Of Vcp File: HISTORICAL  
Pi Number: Not reported  
Case Type(Case Type): Not reported  
Case Contact: Department Not reported  
Case Contact Name: Not reported  
Case Contact: Organization Not reported  
Case Contact: Address: Line1 Not reported  
Case Contact: Address: Line2 Not reported  
Case Contact: Address: Line3 Not reported  
Case Contact City,St,Zip: Not reported

RCRA-NonGen:

Date form received by agency: 01/01/2006  
Facility name: BORIS KROLL JACQUARD LOOMS INC  
Facility address: 66 GRAY ST  
PATERSON, NJ 075013502  
EPA ID: NJ0000623520  
Mailing address: GRAY ST  
PATERSON, NJ 07510  
Contact: -  
Contact address: GRAY ST  
PATERSON, NJ 07510  
Contact country: US  
Contact telephone: Not reported  
Contact email: Not reported  
EPA Region: 02  
Classification: Non-Generator  
Description: Handler: Non-Generators do not presently generate hazardous waste

Owner/Operator Summary:

Owner/operator name: ESTATE OF BORIS KROLL JACQUARD LOOMS INC  
Owner/operator address: 66 GRAY ST

Map ID  
Direction  
Distance  
Distance (ft.)  
Elevation Site

MAP FINDINGS

Database(s) EDR ID Number  
EPA ID Number

**BORIS KROLL JACQUARD LOOMS INC (Continued)**

**1000911458**

PATERSON, NJ 07510  
Owner/operator country: Not reported  
Owner/operator telephone: (973) 285-1155  
Legal status: Private  
Owner/Operator Type: Owner  
Owner/Op start date: Not reported  
Owner/Op end date: Not reported

Handler Activities Summary:

U.S. importer of hazardous waste: Unknown  
Mixed waste (haz. and radioactive): Unknown  
Recycler of hazardous waste: No  
Transporter of hazardous waste: No  
Treater, storer or disposer of HW: No  
Underground injection activity: No  
On-site burner exemption: Unknown  
Furnace exemption: Unknown  
Used oil fuel burner: No  
Used oil processor: No  
User oil refiner: No  
Used oil fuel marketer to burner: No  
Used oil Specification marketer: No  
Used oil transfer facility: No  
Used oil transporter: No  
Off-site waste receiver: Commercial status unknown

Historical Generators:

Date form received by agency: 08/26/1994  
Facility name: BORIS KROLL JACQUARD LOOMS INC  
Classification: Large Quantity Generator

Hazardous Waste Summary:

Waste code: D000  
Waste name: Not Defined

Waste code: D001  
Waste name: IGNITABLE HAZARDOUS WASTES ARE THOSE WASTES WHICH HAVE A FLASHPOINT OF LESS THAN 140 DEGREES FAHRENHEIT AS DETERMINED BY A PENSKEY-MARTENS CLOSED CUP FLASH POINT TESTER. ANOTHER METHOD OF DETERMINING THE FLASH POINT OF A WASTE IS TO REVIEW THE MATERIAL SAFETY DATA SHEET, WHICH CAN BE OBTAINED FROM THE MANUFACTURER OR DISTRIBUTOR OF THE MATERIAL. LACQUER THINNER IS AN EXAMPLE OF A COMMONLY USED SOLVENT WHICH WOULD BE CONSIDERED AS IGNITABLE HAZARDOUS WASTE.

Waste code: D002  
Waste name: A WASTE WHICH HAS A PH OF LESS THAN 2 OR GREATER THAN 12.5 IS CONSIDERED TO BE A CORROSIVE HAZARDOUS WASTE. SODIUM HYDROXIDE, A CAUSTIC SOLUTION WITH A HIGH PH, IS OFTEN USED BY INDUSTRIES TO CLEAN OR DEGREASE PARTS. HYDROCHLORIC ACID, A SOLUTION WITH A LOW PH, IS USED BY MANY INDUSTRIES TO CLEAN METAL PARTS PRIOR TO PAINTING. WHEN THESE CAUSTIC OR ACID SOLUTIONS BECOME CONTAMINATED AND MUST BE DISPOSED, THE WASTE WOULD BE A CORROSIVE HAZARDOUS WASTE.

Waste code: D003  
Waste name: A MATERIAL IS CONSIDERED TO BE A REACTIVE HAZARDOUS WASTE IF IT IS NORMALLY UNSTABLE, REACTS VIOLENTLY WITH WATER, GENERATES TOXIC GASES

Map ID  
 Direction  
 Distance  
 Distance (ft.)  
 Elevation Site

MAP FINDINGS

Database(s) EDR ID Number  
 EPA ID Number

**BORIS KROLL JACQUARD LOOMS INC (Continued)**

**1000911458**

WHEN EXPOSED TO WATER OR CORROSIVE MATERIALS, OR IF IT IS CAPABLE OF  
 DETONATION OR EXPLOSION WHEN EXPOSED TO HEAT OR A FLAME. ONE EXAMPLE  
 OF SUCH WASTE WOULD BY WASTE GUNPOWDER.

Waste code: D007  
 Waste name: CHROMIUM  
  
 Waste code: X001  
 Waste name: WASTE OILS  
  
 Violation Status: No violations found

**AB141  
 SSW  
 1/4-1/2  
 1958 ft.**

**BORIS KROLL JACQUARD LOOMS INC  
 66 GRAY ST  
 PATERSON CITY, NJ 07501**

**SHWS U000368963  
 UST N/A  
 INST CONTROL  
 ENG CONTROLS**

**Site 2 of 3 in cluster AB**

**Relative:  
 Lower**

**Actual:  
 89 ft.**

SHWS:  
**Case Status: NFA-A (Limited Restricted Use)**  
 Status Date: 11/10/03  
 Case ID: 018930  
 Contact: BOMM  
 Sub Section Label: C: Closed Sites with Restrictions  
 Site Municipality: 1608  
 Remedial Level Code: Remediation requires a formal design. The source of the contamination  
 is known OR the release has caused ground water contamination.  
 Classification exception area dt: Ongoing  
 Classification exception area dt: 4/3/2001  
 Deed Notice Status: Ongoing  
 Deed Notice Date: 12/7/2004  
 Engineering Control Status: Ongoing  
 Engineering Control Date: Not reported  
 National Priorities List Status: Not reported  
 National Priorities List Date: Not reported  
 X Coordinate: 585826  
 Y Coordinate: 755632  
 Coordinate System: NJ State Plane (NAD83) - USFEET

UST:  
 Facility ID: 018930  
 Owner Name: Not Identified Not Identified  
 Organization: Not Identified  
 Contact Type(UST Reg): Facility Operator  
 Contact Address (UST Reg): Not reported  
 Contact Address 2 (UST Reg): Not reported  
 Contact City,St,Zip (UST Reg): Not reported  
 Owner Name: AORIAN MAINARDI  
 Organization: BORIS KROLL JACQUARD LOOMS INC  
 Contact Type(UST Reg): Tank Owner  
 Contact Address (UST Reg): 66 GRAY ST  
 Contact Address 2 (UST Reg): Not reported  
 Contact City,St,Zip (UST Reg): Paterson, NJ 07510  
  
 Tank Id: TANK-1  
 Tank Number: C001  
 Tank Contents: Heating Oil (No. 2)  
 Tank Size: 2000

Map ID  
Direction  
Distance  
Distance (ft.)  
Elevation Site

MAP FINDINGS

Database(s) EDR ID Number  
EPA ID Number

**BORIS KROLL JACQUARD LOOMS INC (Continued)**

**U000368963**

Install Date: 1/1/1981  
Tank Compliance: No  
**Tank Status: Removed**  
Overfill: No  
Tank Status Date: 11/4/1993  
Compliance Monitoring?: No  
Overfill Protection: No  
Spill Containment: No  
Tank Wellhead Protection: Not reported

**TANK MONITOR DATA:**

Monitor Tank / Pipe: Pipe  
Monitor Type: None  
Monitor Tank / Pipe: Tank  
Monitor Type: None

**TANK DETAIL:**

Tankpipe Tank / Pipe: Pipe  
Tankpipe Construction Type: Bare steel  
Tankpipe Tank / Pipe: Tank  
Tankpipe Construction Type: Bare steel

Facility ID: 018930  
Tank Id: TANK-2  
Tank Number: E1  
Tank Contents: Heating Oil (No. 4)  
Tank Size: 10000  
Install Date: 1/1/1984  
Tank Compliance: No  
**Tank Status: Abandoned in Place**  
Overfill: No  
Tank Status Date: 11/2/1993  
Compliance Monitoring?: No  
Overfill Protection: No  
Spill Containment: No  
Tank Wellhead Protection: Not reported

**TANK MONITOR DATA:**

Monitor Tank / Pipe: Pipe  
Monitor Type: None  
Monitor Tank / Pipe: Tank  
Monitor Type: None

**TANK DETAIL:**

Tankpipe Tank / Pipe: Pipe  
Tankpipe Construction Type: Bare steel  
Tankpipe Tank / Pipe: Tank  
Tankpipe Construction Type: Bare steel

**NJ INSTITUTIONAL CONTROL:**

Facility ID: 52285  
Date Established (SI): 4/3/2001  
Pi Number: 018930  
CEA Description (SI): Tetrachloroethylene  
Pi Name: BORIS KROLL JACQUARD LOOMS INC  
CEA Case Track #: 20431  
Date Closed/lifted (SI): Not reported  
Intermediate Durations: No  
CEA Duration: 15.00

Map ID  
Direction  
Distance  
Distance (ft.)  
Elevation Site

MAP FINDINGS

Database(s) EDR ID Number  
EPA ID Number

**BORIS KROLL JACQUARD LOOMS INC (Continued)**

**U000368963**

Facility ID: 52285  
Date Established (SI): 4/3/2001  
Pi Number: 018930  
CEA Description (SI): Trichloroethylene  
Pi Name: BORIS KROLL JACQUARD LOOMS INC  
CEA Case Track #: 20431  
Date Closed/lifted (SI): Not reported  
Intermediate Durations: No  
CEA Duration: 15.00

Facility ID: 52285  
Date Established (SI): 4/3/2001  
Pi Number: 018930  
CEA Description (SI): Tetrachloroethylene  
Pi Name: BORIS KROLL JACQUARD LOOMS INC  
CEA Case Track #: 20430  
Date Closed/lifted (SI): Not reported  
Intermediate Durations: No  
CEA Duration: 15.00

Facility ID: 52285  
Date Established (SI): 4/3/2001  
Pi Number: 018930  
CEA Description (SI): Aldrin  
Pi Name: BORIS KROLL JACQUARD LOOMS INC  
CEA Case Track #: 20431  
Date Closed/lifted (SI): Not reported  
Intermediate Durations: No  
CEA Duration: 15.00

Facility ID: 52285  
Date Established (SI): 4/3/2001  
Pi Number: 018930  
CEA Description (SI): Dieldrin  
Pi Name: BORIS KROLL JACQUARD LOOMS INC  
CEA Case Track #: 20430  
Date Closed/lifted (SI): Not reported  
Intermediate Durations: No  
CEA Duration: 15.00

Facility ID: 52285  
Date Established (SI): 4/3/2001  
Pi Number: 018930  
CEA Description (SI): Chloroform  
Pi Name: BORIS KROLL JACQUARD LOOMS INC  
CEA Case Track #: 20431  
Date Closed/lifted (SI): Not reported  
Intermediate Durations: No  
CEA Duration: 15.00

Facility ID: 52285  
Date Established (SI): 4/3/2001  
Pi Number: 018930  
CEA Description (SI): Aldrin  
Pi Name: BORIS KROLL JACQUARD LOOMS INC  
CEA Case Track #: 20430  
Date Closed/lifted (SI): Not reported

Map ID  
Direction  
Distance  
Distance (ft.)  
Elevation Site

MAP FINDINGS

Database(s) EDR ID Number  
EPA ID Number

**BORIS KROLL JACQUARD LOOMS INC (Continued)**

**U000368963**

Intermediate Durations: No  
CEA Duration: 15.00

Facility ID: 52285  
Date Established (SI): 4/3/2001  
Pi Number: 018930  
CEA Description (SI): Trichloroethylene  
Pi Name: BORIS KROLL JACQUARD LOOMS INC  
CEA Case Track #: 20430  
Date Closed/lifted (SI): Not reported  
Intermediate Durations: No  
CEA Duration: 15.00

Facility ID: 52285  
Date Established (SI): 4/3/2001  
Pi Number: 018930  
CEA Description (SI): Dieldrin  
Pi Name: BORIS KROLL JACQUARD LOOMS INC  
CEA Case Track #: 20431  
Date Closed/lifted (SI): Not reported  
Intermediate Durations: No  
CEA Duration: 15.00

Facility ID: 52285  
Date Established (SI): 4/3/2001  
Pi Number: 018930  
CEA Description (SI): Chloroform  
Pi Name: BORIS KROLL JACQUARD LOOMS INC  
CEA Case Track #: 20430  
Date Closed/lifted (SI): Not reported  
Intermediate Durations: No  
CEA Duration: 15.00

**NJ ENGINEERING CONTROLS:**

Site ID: 52285  
Pi Number: 018930  
Pi Name: BORIS KROLL JACQUARD LOOMS INC  
Owner Name: Alpert, Joseph  
DER Filed Date: 12/7/04  
DER Lifted Date: Not reported  
Der Deed Usage (si): Restricted  
Deed Specific Requirement: Asphalt Cap  
Deeds Parameter Desc: Aldrin  
Deeds Depth: 0.50  
Comments: also a passive vapor elimination system listed in DN. should be block 1163, lot 2.01.

Site ID: 52285  
Pi Number: 018930  
Pi Name: BORIS KROLL JACQUARD LOOMS INC  
Owner Name: Alpert, Joseph  
DER Filed Date: 12/7/04  
DER Lifted Date: Not reported  
Der Deed Usage (si): Restricted  
Deed Specific Requirement: Asphalt Cap  
Deeds Parameter Desc: Aldrin  
Deeds Depth: 0.50



Map ID  
Direction  
Distance  
Distance (ft.)  
Elevation

MAP FINDINGS

**BORIS KROLL JACQUARD LOOMS INC (Continued)**

EDR ID Number  
EPA ID Number

Database(s)

**U000368963**

Comments: also a passive vapor elimination system listed in DN. should be block 1163, lot 2.01.

Site ID: 52285  
Pi Number: 018930  
Pi Name: BORIS KROLL JACQUARD LOOMS INC  
Owner Name: Alpert, Joseph  
DER Filed Date: 12/7/04  
DER Lifted Date: Not reported  
Der Deed Usage (si): Restricted  
Deed Specific Requirement: Asphalt Cap  
Deeds Parameter Desc: Benzo(a)anthracene  
Deeds Depth: 10.50

Comments: also a passive vapor elimination system listed in DN. should be block 1163, lot 2.01.

Site ID: 52285  
Pi Number: 018930  
Pi Name: BORIS KROLL JACQUARD LOOMS INC  
Owner Name: Alpert, Joseph  
DER Filed Date: 12/7/04  
DER Lifted Date: Not reported  
Der Deed Usage (si): Restricted  
Deed Specific Requirement: Asphalt Cap  
Deeds Parameter Desc: Benzo(a)anthracene  
Deeds Depth: 10.50

Comments: also a passive vapor elimination system listed in DN. should be block 1163, lot 2.01.

Site ID: 52285  
Pi Number: 018930  
Pi Name: BORIS KROLL JACQUARD LOOMS INC  
Owner Name: Alpert, Joseph  
DER Filed Date: 12/7/04  
DER Lifted Date: Not reported  
Der Deed Usage (si): Restricted  
Deed Specific Requirement: Asphalt Cap  
Deeds Parameter Desc: Benzo(a)pyrene  
Deeds Depth: 10.50

Comments: also a passive vapor elimination system listed in DN. should be block 1163, lot 2.01.

Site ID: 52285  
Pi Number: 018930  
Pi Name: BORIS KROLL JACQUARD LOOMS INC  
Owner Name: Alpert, Joseph  
DER Filed Date: 12/7/04  
DER Lifted Date: Not reported  
Der Deed Usage (si): Restricted  
Deed Specific Requirement: Asphalt Cap  
Deeds Parameter Desc: Benzo(a)pyrene  
Deeds Depth: 10.50

Comments: also a passive vapor elimination system listed in DN. should be block 1163, lot 2.01.

Site ID: 52285  
Pi Number: 018930

Map ID  
Direction  
Distance  
Distance (ft.)  
Elevation

MAP FINDINGS

**BORIS KROLL JACQUARD LOOMS INC (Continued)**

EDR ID Number  
EPA ID Number

Database(s)

**U000368963**

PI Name: BORIS KROLL JACQUARD LOOMS INC  
Owner Name: Alpert, Joseph  
DER Filed Date: 12/7/04  
DER Lifted Date: Not reported  
Der Deed Usage (si): Restricted  
Deed Specific Requirement: Asphalt Cap  
Deeds Parameter Desc: Chrysene  
Deeds Depth: 10.00  
Comments: also a passive vapor elimination system listed in DN. should be block 1163, lot 2.01.

Site ID: 52285  
Pi Number: 018930  
PI Name: BORIS KROLL JACQUARD LOOMS INC  
Owner Name: Alpert, Joseph  
DER Filed Date: 12/7/04  
DER Lifted Date: Not reported  
Der Deed Usage (si): Restricted  
Deed Specific Requirement: Asphalt Cap  
Deeds Parameter Desc: Chrysene  
Deeds Depth: 10.00  
Comments: also a passive vapor elimination system listed in DN. should be block 1163, lot 2.01.

Site ID: 52285  
Pi Number: 018930  
PI Name: BORIS KROLL JACQUARD LOOMS INC  
Owner Name: Alpert, Joseph  
DER Filed Date: 12/7/04  
DER Lifted Date: Not reported  
Der Deed Usage (si): Restricted  
Deed Specific Requirement: Asphalt Cap  
Deeds Parameter Desc: Dieldrin  
Deeds Depth: 8.00  
Comments: also a passive vapor elimination system listed in DN. should be block 1163, lot 2.01.

Site ID: 52285  
Pi Number: 018930  
PI Name: BORIS KROLL JACQUARD LOOMS INC  
Owner Name: Alpert, Joseph  
DER Filed Date: 12/7/04  
DER Lifted Date: Not reported  
Der Deed Usage (si): Restricted  
Deed Specific Requirement: Asphalt Cap  
Deeds Parameter Desc: Dieldrin  
Deeds Depth: 8.00  
Comments: also a passive vapor elimination system listed in DN. should be block 1163, lot 2.01.

Site ID: 52285  
Pi Number: 018930  
PI Name: BORIS KROLL JACQUARD LOOMS INC  
Owner Name: Alpert, Joseph  
DER Filed Date: 12/7/04  
DER Lifted Date: Not reported  
Der Deed Usage (si): Restricted

Map ID  
Direction  
Distance  
Distance (ft.)  
Elevation Site

MAP FINDINGS

Database(s) EDR ID Number  
EPA ID Number

**BORIS KROLL JACQUARD LOOMS INC (Continued)**

**U000368963**

Deed Specific Requirement: Asphalt Cap  
Deeds Parameter Desc: Phenanthrene  
Deeds Depth: 10.00  
Comments: also a passive vapor elimination system listed in DN. should be block 1163, lot 2.01.

Site ID: 52285  
Pi Number: 018930  
Pi Name: BORIS KROLL JACQUARD LOOMS INC  
Owner Name: Alpert, Joseph  
DER Filed Date: 12/7/04  
DER Lifted Date: Not reported  
Der Deed Usage (si): Restricted  
Deed Specific Requirement: Asphalt Cap  
Deeds Parameter Desc: Phenanthrene  
Deeds Depth: 10.00  
Comments: also a passive vapor elimination system listed in DN. should be block 1163, lot 2.01.

Site ID: 52285  
Pi Number: 018930  
Pi Name: BORIS KROLL JACQUARD LOOMS INC  
Owner Name: Alpert, Joseph  
DER Filed Date: 12/7/04  
DER Lifted Date: Not reported  
Der Deed Usage (si): Restricted  
Deed Specific Requirement: Concrete Cap  
Deeds Parameter Desc: Aldrin  
Deeds Depth: 0.50  
Comments: also a passive vapor elimination system listed in DN. should be block 1163, lot 2.01.

Site ID: 52285  
Pi Number: 018930  
Pi Name: BORIS KROLL JACQUARD LOOMS INC  
Owner Name: Alpert, Joseph  
DER Filed Date: 12/7/04  
DER Lifted Date: Not reported  
Der Deed Usage (si): Restricted  
Deed Specific Requirement: Asphalt Cap  
Deeds Parameter Desc: Total Petroleum Hydrocarbons  
Deeds Depth: 10.50  
Comments: also a passive vapor elimination system listed in DN. should be block 1163, lot 2.01.

Site ID: 52285  
Pi Number: 018930  
Pi Name: BORIS KROLL JACQUARD LOOMS INC  
Owner Name: Alpert, Joseph  
DER Filed Date: 12/7/04  
DER Lifted Date: Not reported  
Der Deed Usage (si): Restricted  
Deed Specific Requirement: Asphalt Cap  
Deeds Parameter Desc: Total Petroleum Hydrocarbons  
Deeds Depth: 10.50  
Comments: also a passive vapor elimination system listed in DN. should be block 1163, lot 2.01.

Map ID  
Direction  
Distance  
Distance (ft.)  
Elevation

MAP FINDINGS

**BORIS KROLL JACQUARD LOOMS INC (Continued)**

EDR ID Number  
EPA ID Number

Database(s)

**U000368963**

Site ID: 52285  
Pi Number: 018930  
PI Name: BORIS KROLL JACQUARD LOOMS INC  
Owner Name: Alpert, Joseph  
DER Filed Date: 12/7/04  
DER Lifted Date: Not reported  
Der Deed Usage (si): Restricted  
Deed Specific Requirement: Concrete Cap  
Deeds Parameter Desc: Aldrin  
Deeds Depth: 0.50  
Comments: also a passive vapor elimination system listed in DN. should be block 1163, lot 2.01.

Site ID: 52285  
Pi Number: 018930  
PI Name: BORIS KROLL JACQUARD LOOMS INC  
Owner Name: Alpert, Joseph  
DER Filed Date: 12/7/04  
DER Lifted Date: Not reported  
Der Deed Usage (si): Restricted  
Deed Specific Requirement: Concrete Cap  
Deeds Parameter Desc: Benzo(a)anthracene  
Deeds Depth: 10.50  
Comments: also a passive vapor elimination system listed in DN. should be block 1163, lot 2.01.

Site ID: 52285  
Pi Number: 018930  
PI Name: BORIS KROLL JACQUARD LOOMS INC  
Owner Name: Alpert, Joseph  
DER Filed Date: 12/7/04  
DER Lifted Date: Not reported  
Der Deed Usage (si): Restricted  
Deed Specific Requirement: Concrete Cap  
Deeds Parameter Desc: Benzo(a)anthracene  
Deeds Depth: 10.50  
Comments: also a passive vapor elimination system listed in DN. should be block 1163, lot 2.01.

Site ID: 52285  
Pi Number: 018930  
PI Name: BORIS KROLL JACQUARD LOOMS INC  
Owner Name: Alpert, Joseph  
DER Filed Date: 12/7/04  
DER Lifted Date: Not reported  
Der Deed Usage (si): Restricted  
Deed Specific Requirement: Concrete Cap  
Deeds Parameter Desc: Benzo(a)pyrene  
Deeds Depth: 10.50  
Comments: also a passive vapor elimination system listed in DN. should be block 1163, lot 2.01.

Site ID: 52285  
Pi Number: 018930  
PI Name: BORIS KROLL JACQUARD LOOMS INC  
Owner Name: Alpert, Joseph  
DER Filed Date: 12/7/04

Map ID  
Direction  
Distance  
Distance (ft.)  
Elevation Site

MAP FINDINGS

Database(s)  
EDR ID Number  
EPA ID Number

**BORIS KROLL JACQUARD LOOMS INC (Continued)**

**U000368963**

DER Lifted Date: Not reported  
Der Deed Usage (si): Restricted  
Deed Specific Requirement: Concrete Cap  
Deeds Parameter Desc: Benzo(a)pyrene  
Deeds Depth: 10.50  
Comments: also a passive vapor elimination system listed in DN. should be block 1163, lot 2.01.

Site ID: 52285  
Pi Number: 018930  
Pi Name: BORIS KROLL JACQUARD LOOMS INC  
Owner Name: Alpert, Joseph  
DER Filed Date: 12/7/04  
DER Lifted Date: Not reported  
Der Deed Usage (si): Restricted  
Deed Specific Requirement: Concrete Cap  
Deeds Parameter Desc: Chrysene  
Deeds Depth: 10.00  
Comments: also a passive vapor elimination system listed in DN. should be block 1163, lot 2.01.

Site ID: 52285  
Pi Number: 018930  
Pi Name: BORIS KROLL JACQUARD LOOMS INC  
Owner Name: Alpert, Joseph  
DER Filed Date: 12/7/04  
DER Lifted Date: Not reported  
Der Deed Usage (si): Restricted  
Deed Specific Requirement: Concrete Cap  
Deeds Parameter Desc: Chrysene  
Deeds Depth: 10.00  
Comments: also a passive vapor elimination system listed in DN. should be block 1163, lot 2.01.

Site ID: 52285  
Pi Number: 018930  
Pi Name: BORIS KROLL JACQUARD LOOMS INC  
Owner Name: Alpert, Joseph  
DER Filed Date: 12/7/04  
DER Lifted Date: Not reported  
Der Deed Usage (si): Restricted  
Deed Specific Requirement: Concrete Cap  
Deeds Parameter Desc: Dieldrin  
Deeds Depth: 8.00  
Comments: also a passive vapor elimination system listed in DN. should be block 1163, lot 2.01.

Site ID: 52285  
Pi Number: 018930  
Pi Name: BORIS KROLL JACQUARD LOOMS INC  
Owner Name: Alpert, Joseph  
DER Filed Date: 12/7/04  
DER Lifted Date: Not reported  
Der Deed Usage (si): Restricted  
Deed Specific Requirement: Concrete Cap  
Deeds Parameter Desc: Dieldrin  
Deeds Depth: 8.00

Map ID  
Direction  
Distance  
Distance (ft.)  
Elevation Site

MAP FINDINGS

Database(s)  
EDR ID Number  
EPA ID Number

**BORIS KROLL JACQUARD LOOMS INC (Continued)**

**U000368963**

Comments: also a passive vapor elimination system listed in DN. should be block 1163, lot 2.01.

Site ID: 52285  
Pi Number: 018930  
Pi Name: BORIS KROLL JACQUARD LOOMS INC  
Owner Name: Alpert, Joseph  
DER Filed Date: 12/7/04  
DER Lifted Date: Not reported  
Der Deed Usage (si): Restricted  
Deed Specific Requirement: Concrete Cap  
Deeds Parameter Desc: Phenanthrene  
Deeds Depth: 10.00

Comments: also a passive vapor elimination system listed in DN. should be block 1163, lot 2.01.

Site ID: 52285  
Pi Number: 018930  
Pi Name: BORIS KROLL JACQUARD LOOMS INC  
Owner Name: Alpert, Joseph  
DER Filed Date: 12/7/04  
DER Lifted Date: Not reported  
Der Deed Usage (si): Restricted  
Deed Specific Requirement: Concrete Cap  
Deeds Parameter Desc: Phenanthrene  
Deeds Depth: 10.00

Comments: also a passive vapor elimination system listed in DN. should be block 1163, lot 2.01.

Site ID: 52285  
Pi Number: 018930  
Pi Name: BORIS KROLL JACQUARD LOOMS INC  
Owner Name: Alpert, Joseph  
DER Filed Date: 12/7/04  
DER Lifted Date: Not reported  
Der Deed Usage (si): Restricted  
Deed Specific Requirement: Concrete Cap  
Deeds Parameter Desc: Total Petroleum Hydrocarbons  
Deeds Depth: 10.50

Comments: also a passive vapor elimination system listed in DN. should be block 1163, lot 2.01.

Site ID: 52285  
Pi Number: 018930  
Pi Name: BORIS KROLL JACQUARD LOOMS INC  
Owner Name: Alpert, Joseph  
DER Filed Date: 12/7/04  
DER Lifted Date: Not reported  
Der Deed Usage (si): Restricted  
Deed Specific Requirement: Concrete Cap  
Deeds Parameter Desc: Total Petroleum Hydrocarbons  
Deeds Depth: 10.50

Comments: also a passive vapor elimination system listed in DN. should be block 1163, lot 2.01.

Map ID  
 Direction  
 Distance  
 Distance (ft.)  
 Elevation Site

MAP FINDINGS

Database(s) EDR ID Number  
 EPA ID Number

**AB142**    **BORIS KROLL JACQUARD LOOMS INC**  
**SSW**     **66 GRAY STREET**  
**1/4-1/2**   **PATERSON CITY, NJ 07510**  
**1958 ft.**

**ISRA**    **S107585395**  
**N/A**

**Site 3 of 3 in cluster AB**

**Relative:**  
**Lower**

NJ ISRA:

**Actual:**  
**89 ft.**

<p>Pi Number:            018930          Action Number:    ISR950001          Title:                E91273 Boris Kroll Jacquard Lo          Isra Trg: Finalized Date    Not reported          Start Date:            3/29/1994          Facility Status:        Assigned to Program          Case No:              E91273          Case Name:            Boris Kroll Jacquard Looms Incorporated          Case Type:            ISRA          Trigger Type:        Bankruptcy          Trigger Date:        2/24/1992</p>	<p>Pi Number:            018930          Action Number:    ISR010001          Title:                E91273-M01 Boris Kroll Jacquar          Isra Trg: Finalized Date    Not reported          Start Date:            11/10/2003          Facility Status:        NFA-E (Restricted Use)          Case No:              DN-00054 E20010339          Case Name:            DER/DN- Boris Kroll Jacquard Looms MOA          Case Type:            ISRA          Trigger Type:        Not reported          Trigger Date:        Not reported</p>
<p>Pi Number:            018930          Action Number:    ISR950001          Title:                E91273 Boris Kroll Jacquard Lo          Isra Trg: Finalized Date    Not reported          Start Date:            3/29/1994          Facility Status:        Assigned to Program          Case No:              E91273          Case Name:            Boris Kroll Jacquard Looms Incorporated          Case Type:            ISRA          Trigger Type:        Cessation          Trigger Date:        2/24/1992</p>	<p>Pi Number:            018930          Action Number:    ISR010001          Title:                E91273-M01 Boris Kroll Jacquar          Isra Trg: Finalized Date    Not reported          Start Date:            5/8/2001          Facility Status:        Assigned to Program          Case No:              E91273-M01          Case Name:            Boris Kroll Jacquard Looms MOA          Case Type:            MOA          Trigger Type:        Not reported          Trigger Date:        Not reported</p>
<p>Pi Number:            018930          Action Number:    ISR950001          Title:                E91273 Boris Kroll Jacquard Lo          Isra Trg: Finalized Date    Not reported</p>	

Map ID  
Direction  
Distance  
Distance (ft.)  
Elevation Site

MAP FINDINGS

Database(s) EDR ID Number  
EPA ID Number

**BORIS KROLL JACQUARD LOOMS INC (Continued)**

**S107585395**

Start Date: 11/10/2003  
Facility Status: NFA-E (Restricted Use)  
Case No: E91273  
Case Name: Boris Kroll Jacquard Looms Incorporated  
Case Type: ISRA  
Trigger Type: Cessation  
Trigger Date: 2/24/1992

Pi Number: 018930  
Action Number: ISR010001  
Title: E91273-M01 Boris Kroll Jacquar  
Isra Trg: Finalized Date Not reported  
Start Date: 11/10/2003  
Facility Status: NFA-E (Restricted Use)  
Case No: E91273-M01  
Case Name: Boris Kroll Jacquard Looms MOA  
Case Type: ISRA  
Trigger Type: Not reported  
Trigger Date: Not reported

Pi Number: 018930  
Action Number: ISR950001  
Title: E91273 Boris Kroll Jacquard Lo  
Isra Trg: Finalized Date Not reported  
Start Date: 11/10/2003  
Facility Status: NFA-E (Restricted Use)  
Case No: E91273  
Case Name: Boris Kroll Jacquard Looms Incorporated  
Case Type: ISRA  
Trigger Type: Bankruptcy  
Trigger Date: 2/24/1992

Pi Number: 018930  
Action Number: ISR010001  
Title: E91273-M01 Boris Kroll Jacquar  
Isra Trg: Finalized Date Not reported  
Start Date: 11/10/2003  
Facility Status: NFA-E (Restricted Use)  
Case No: DN-00054 E20010339  
Case Name: DER/DN- Boris Kroll Jackquard Looms MOA  
Case Type: MOA  
Trigger Type: Not reported  
Trigger Date: Not reported

Pi Number: 018930  
Action Number: ISR010001  
Title: E91273-M01 Boris Kroll Jacquar  
Isra Trg: Finalized Date Not reported  
Start Date: 5/8/2001  
Facility Status: Assigned to Program  
Case No: E91273-M01  
Case Name: Boris Kroll Jacquard Looms MOA  
Case Type: ISRA  
Trigger Type: Not reported  
Trigger Date: Not reported

Pi Number: 018930



Map ID  
 Direction  
 Distance  
 Distance (ft.)  
 Elevation Site

MAP FINDINGS

Database(s) EDR ID Number  
 EPA ID Number

**BORIS KROLL JACQUARD LOOMS INC (Continued)**

**S107585395**

Action Number: ISR010001  
 Title: E91273-M01 Boris Kroll Jacquar  
 Isra Trg: Finalized Date Not reported  
 Start Date: 5/8/2001  
 Facility Status: Assigned to Program  
 Case No: DN-00054 E20010339  
 Case Name: DER/DN- Boris Kroll Jackquard Looms MOA  
 Case Type: ISRA  
 Trigger Type: Not reported  
 Trigger Date: Not reported

Pi Number: 018930  
 Action Number: ISR010001  
 Title: E91273-M01 Boris Kroll Jacquar  
 Isra Trg: Finalized Date Not reported  
 Start Date: 5/8/2001  
 Facility Status: Assigned to Program  
 Case No: DN-00054 E20010339  
 Case Name: DER/DN- Boris Kroll Jackquard Looms MOA  
 Case Type: MOA  
 Trigger Type: Not reported  
 Trigger Date: Not reported

Pi Number: 018930  
 Action Number: ISR010001  
 Title: E91273-M01 Boris Kroll Jacquar  
 Isra Trg: Finalized Date Not reported  
 Start Date: 11/10/2003  
 Facility Status: NFA-E (Restricted Use)  
 Case No: E91273-M01  
 Case Name: Boris Kroll Jacquard Looms MOA  
 Case Type: MOA  
 Trigger Type: Not reported  
 Trigger Date: Not reported

**AC143  
 NNE  
 1/4-1/2  
 1967 ft.**

**SUPER VALUE INC; T/A CITGO S/S  
 473 BROADWAY  
 PATERSON, NJ**

**BROWNFIELDS S104393907  
 HIST LUST N/A**

**Site 1 of 2 in cluster AC**

**Relative:  
 Lower**

NJ BROWNFIELD:

**Actual:  
 96 ft.**

Price: Negotiable  
 Assessed Value: Not reported  
 Owner Name: \*\*  
 Contact Name: YeseniaTorrez  
 Contact Company: City of Paterson Dept. of Community Development Ext 2278  
 Contact Phone: 973-321-1212  
 Value: Not reported  
 Owner Company: SUPER VALUE INC  
 Owner Telephone: Not reported  
 Planning Area: Planning Area 1  
 Property Size: Less than .25  
 Description: This property is in a great location near the Garden State Parkway and the Interstate 80. In addition, this Site is 7 minutes away from Paterson Train Station and 32 minutes from the Newark Liberty International Airport. This property has great potential for future reuses.

Map ID  
Direction  
Distance  
Distance (ft.)  
Elevation Site

MAP FINDINGS

Database(s) EDR ID Number  
EPA ID Number

**SUPER VALUE INC; T/A CITGO S/S (Continued)**

**S104393907**

LUST HIST:  
Case ID: 98-10-23-1012-50  
Lead Program Assigned: Bureau of Underground Storage Tanks  
**Facility Status: Assigned To Program**  
UST ID: 0137054  
TMS Number: N98-0550  
Remedial Level: Site has confirmed soil and ground water contamination.  
Case Manager: Myrna Campion  
Facility Phone: (609) 633-1337  
No Further Action: Not reported  
RAW Approved: Not reported  
CEA: Not reported  
Date CEA Lifted: Not reported  
Dead Notice: Not reported

**AC144 PATERSON CITGO**  
**NNE 473 BROADWAY**  
**1/4-1/2 PATERSON CITY, NJ 07509**  
**1991 ft.**

**SHWS U000362922**  
**LUST N/A**  
**UST**

**Relative:  
Lower**

**Site 2 of 2 in cluster AC**

**Actual:  
96 ft.**

SHWS:  
**Case Status: Active**  
Status Date: 08/31/99  
Case ID: 013705  
Contact: BSCM  
Sub Section Label: A: Sites with On-Site Sources of Contamination  
Site Municipality: 1608  
Remedial Level Code: Remediation requires a formal design. The source of the contamination is known OR the release has caused ground water contamination.  
Classification exception area dt: Ongoing  
Classification exception area dt: 4/20/2004  
Deed Notice Status: None  
Deed Notice Date: Not reported  
Engineering Control Status: None  
Engineering Control Date: Not reported  
National Priorities List Status: Not reported  
National Priorities List Date: Not reported  
X Coordinate: 587670  
Y Coordinate: 759738  
Coordinate System: NJ State Plane (NAD83) - USFEET

LUST:  
Case ID: 13705  
Bureau: BUST

UST:  
Facility ID: 013705  
Owner Name: BEHROOZ PASHABIGI  
Organization: SUPER VALUE INC  
Contact Type(UST Reg): Facility Operator  
Contact Address (UST Reg): 50-A S MAIN ST  
Contact Address 2 (UST Reg): SUITE 300  
Contact City,St,Zip (UST Reg): SPRING VALLEY, NY 10977  
Owner Name: BEHROOZ PASHABIGI  
Organization: SUPER VALUE INC

Map ID  
Direction  
Distance  
Distance (ft.)  
Elevation

MAP FINDINGS

Database(s)  
EDR ID Number  
EPA ID Number

**PATERSON CITGO (Continued)**

**U000362922**

Contact Type(UST Reg): Tank Owner  
Contact Address (UST Reg): 50-A S MAIN ST  
Contact Address 2 (UST Reg): SUITE 300  
Conact City,St,Zip (UST Reg): SPRING VALLEY, NY 10977

Tank Id: TANK-1  
Tank Number: 1  
Tank Contents: Unleaded Gasoline  
Tank Size: 4000  
Install Date: 1/1/1987  
Tank Compliance: No  
**Tank Status: Removed**  
Overfill: No  
Tank Status Date: 7/1/1998  
Compliance Monitoring?: No  
Overfill Protection: No  
Spill Containment: No  
Tank Wellhead Protection: Not reported

TANK MONITOR DATA:  
Monitor Tank / Pipe: Pipe  
Monitor Type: None  
Monitor Tank / Pipe: Tank  
Monitor Type: None

TANK DETAIL:  
Tankpipe Tank / Pipe: Pipe  
Tankpipe Construction Type: Bare steel  
Tankpipe Tank / Pipe: Tank  
Tankpipe Construction Type: Bare steel

Facility ID: 013705  
Tank Id: TANK-2  
Tank Number: 2  
Tank Contents: Unleaded Gasoline  
Tank Size: 4000  
Install Date: 1/1/1987  
Tank Compliance: No  
**Tank Status: Removed**  
Overfill: No  
Tank Status Date: 7/1/1998  
Compliance Monitoring?: No  
Overfill Protection: No  
Spill Containment: No  
Tank Wellhead Protection: Not reported

TANK MONITOR DATA:  
Monitor Tank / Pipe: Pipe  
Monitor Type: None  
Monitor Tank / Pipe: Tank  
Monitor Type: None

TANK DETAIL:  
Tankpipe Tank / Pipe: Pipe  
Tankpipe Construction Type: Bare steel  
Tankpipe Tank / Pipe: Tank  
Tankpipe Construction Type: Bare steel

Facility ID: 013705

Map ID  
Direction  
Distance  
Distance (ft.)  
Elevation Site

MAP FINDINGS

Database(s) EDR ID Number  
EPA ID Number

**PATERSON CITGO (Continued)**

**U000362922**

Tank Id: TANK-3  
Tank Number: 3  
Tank Contents: Unleaded Gasoline  
Tank Size: 4000  
Install Date: 1/1/1987  
Tank Compliance: No  
**Tank Status: Removed**  
Overfill: No  
Tank Status Date: 7/1/1998  
Compliance Monitoring?: No  
Overfill Protection: No  
Spill Containment: No  
Tank Wellhead Protection: Not reported

TANK MONITOR DATA:  
Monitor Tank / Pipe: Pipe  
Monitor Type: None  
Monitor Tank / Pipe: Tank  
Monitor Type: None

TANK DETAIL:  
Tankpipe Tank / Pipe: Pipe  
Tankpipe Construction Type: Bare steel  
Tankpipe Tank / Pipe: Tank  
Tankpipe Construction Type: Bare steel

Facility ID: 013705  
Tank Id: TANK-4  
Tank Number: 4  
Tank Contents: Medium Diesel Fuel (No. 2-D)  
Tank Size: 2000  
Install Date: 1/1/1987  
Tank Compliance: No  
**Tank Status: Removed**  
Overfill: No  
Tank Status Date: 7/1/1998  
Compliance Monitoring?: No  
Overfill Protection: No  
Spill Containment: No  
Tank Wellhead Protection: Not reported

TANK MONITOR DATA:  
Monitor Tank / Pipe: Pipe  
Monitor Type: None  
Monitor Tank / Pipe: Tank  
Monitor Type: None

TANK DETAIL:  
Tankpipe Tank / Pipe: Pipe  
Tankpipe Construction Type: Bare steel  
Tankpipe Tank / Pipe: Tank  
Tankpipe Construction Type: Bare steel

Facility ID: 013705  
Tank Id: TANK-5  
Tank Number: 5  
Tank Contents: Kerosene (No. 1)  
Tank Size: 1000  
Install Date: 1/1/1987

Map ID  
Direction  
Distance  
Distance (ft.)  
Elevation

MAP FINDINGS

Database(s)  
EDR ID Number  
EPA ID Number

**PATERSON CITGO (Continued)**

**U000362922**

Tank Compliance: No  
**Tank Status: Removed**  
Overfill: No  
Tank Status Date: 7/1/1998  
Compliance Monitoring?: No  
Overfill Protection: No  
Spill Containment: No  
Tank Wellhead Protection: Not reported

TANK MONITOR DATA:

Monitor Tank / Pipe: Pipe  
Monitor Type: None  
Monitor Tank / Pipe: Tank  
Monitor Type: None

TANK DETAIL:

Tankpipe Tank / Pipe: Pipe  
Tankpipe Construction Type: Bare steel  
Tankpipe Tank / Pipe: Tank  
Tankpipe Construction Type: Bare steel

Facility ID: 013705  
Tank Id: TANK-6  
Tank Number: 6  
Tank Contents: Unleaded Gasoline  
Tank Size: 4000  
Install Date: 1/1/1944  
Tank Compliance: No  
**Tank Status: Removed**  
Overfill: No  
Tank Status Date: 7/1/1998  
Compliance Monitoring?: No  
Overfill Protection: No  
Spill Containment: No  
Tank Wellhead Protection: Not reported

TANK MONITOR DATA:

Monitor Tank / Pipe: Pipe  
Monitor Type: None  
Monitor Tank / Pipe: Tank  
Monitor Type: None

TANK DETAIL:

Tankpipe Tank / Pipe: Pipe  
Tankpipe Construction Type: Bare steel  
Tankpipe Tank / Pipe: Tank  
Tankpipe Construction Type: Bare steel

Facility ID: 013705  
Tank Id: TANK-7  
Tank Number: 7  
Tank Contents: Waste Oil  
Tank Size: 1000  
Install Date: 1/1/1944  
Tank Compliance: No  
**Tank Status: Removed**  
Overfill: No  
Tank Status Date: 7/1/1998  
Compliance Monitoring?: No

Map ID  
Direction  
Distance  
Distance (ft.)  
Elevation

MAP FINDINGS

Database(s)  
EDR ID Number  
EPA ID Number

**PATERSON CITGO (Continued)**

**U000362922**

Overfill Protection: No  
Spill Containment: No  
Tank Wellhead Protection: Not reported

**TANK MONITOR DATA:**

Monitor Tank / Pipe: Pipe  
Monitor Type: None  
Monitor Tank / Pipe: Tank  
Monitor Type: None

**TANK DETAIL:**

Tankpipe Tank / Pipe: Pipe  
Tankpipe Construction Type: Bare steel  
Tankpipe Tank / Pipe: Tank  
Tankpipe Construction Type: Bare steel

Facility ID: 013705  
Tank Id: TANK-8  
Tank Number: E001  
Tank Contents: Unleaded Gasoline  
Tank Size: 8000  
Install Date: 7/8/1998  
Tank Compliance: Yes  
**Tank Status: In-use**  
Overfill: Yes  
Tank Status Date: 7/8/1998  
Compliance Monitoring?: Yes  
Overfill Protection: Yes  
Spill Containment: Yes  
Tank Wellhead Protection: Not reported

**TANK MONITOR DATA:**

Monitor Tank / Pipe: Pipe  
Monitor Type: Automatic line leak detector  
Monitor Tank / Pipe: Pipe  
Monitor Type: In-line electronic pressure monitor  
Monitor Tank / Pipe: Pipe  
Monitor Type: Tightness Test  
Monitor Tank / Pipe: Tank  
Monitor Type: In-tank(automatic)monitoring  
Monitor Tank / Pipe: Tank  
Monitor Type: Inventory Control  
Monitor Tank / Pipe: Tank  
Monitor Type: Tightness Test

**TANK DETAIL:**

Tankpipe Tank / Pipe: Pipe  
Tankpipe Construction Type: Fiberglass-reinforced plastic  
Tankpipe Tank / Pipe: Tank  
Tankpipe Construction Type: Fiberglass-reinforced plastic

Facility ID: 013705  
Tank Id: TANK-9  
Tank Number: E002  
Tank Contents: Unleaded Gasoline  
Tank Size: 8000  
Install Date: 7/8/1998  
Tank Compliance: Yes  
**Tank Status: In-use**

Map ID  
 Direction  
 Distance  
 Distance (ft.)  
 Elevation

MAP FINDINGS

**PATERSON CITGO (Continued)**

EDR ID Number  
 EPA ID Number

Database(s)

**U000362922**

Overfill: Yes  
 Tank Status Date: 7/8/1998  
 Compliance Monitoring?: Yes  
 Overfill Protection: Yes  
 Spill Containment: Yes  
 Tank Wellhead Protection: Not reported

**TANK MONITOR DATA:**

Monitor Tank / Pipe: Pipe  
 Monitor Type: Automatic line leak detector  
 Monitor Tank / Pipe: Pipe  
 Monitor Type: In-line electronic pressure monitor  
 Monitor Tank / Pipe: Pipe  
 Monitor Type: Tightness Test  
 Monitor Tank / Pipe: Tank  
 Monitor Type: In-tank(automatic)monitoring  
 Monitor Tank / Pipe: Tank  
 Monitor Type: Inventory Control  
 Monitor Tank / Pipe: Tank  
 Monitor Type: Tightness Test

**TANK DETAIL:**

Tankpipe Tank / Pipe: Pipe  
 Tankpipe Construction Type: Fiberglass-reinforced plastic  
 Tankpipe Tank / Pipe: Tank  
 Tankpipe Construction Type: Fiberglass-reinforced plastic

**AD145**  
**East**  
**1/4-1/2**  
**2012 ft.**

**VET'S TAXI**  
**168 17TH AVE**  
**PATERSON, NJ**

**NJ Spills S104439064**  
**HIST LUST N/A**

**Site 1 of 3 in cluster AD**

**Relative:**  
**Lower**

**Actual:**  
**92 ft.**

**NJ SPILL:**

Facility ID:	14153	Case Number:	92-8-27-1124-56
Notify Type:	Not reported	Date Received:	08/27/92
Location:	Facility	Other Location:	Not reported
Incident Date:	08/27/92	Incident Time:	1000
A310 Letter:	Yes	Ref. Code:	101
COMU:	1608	CAS Number:	Not reported
Hazardous:	Not reported	Incident Location:	Not reported
Facility Type:	Commercial	Facility Phone:	201-278-1212
Substance(s):	UNKNOWN LIQUID	Substance Identity:	Known
Substance Type:	Liquid	Hazrds Material:	Unknown
TCPA Chemical:	Unknown	Release VE:	Not reported
Amnt Released:	UNKNOWN	Release Type:	Terminated
Contained:	Yes		
Incident Desc:	Spill		
Status at Spill:	STAIN ON BLACKTOP AND H.D. REQUESTED OWNER TO REPORT OLD SPILL OF UNKNOWN MATERIAL, OWNER CLEANING AREA		
NJ Spill Date:	/ /	NJ Spill Time:	Not reported
NJ Spill Name:	Not reported	NJ Spill Title:	Not reported
NJ Spill Phone:	Not reported		
Other Date:	/ /	Other Time:	Not reported
Other Name:	Not reported	Other Title:	Not reported
Other Phone:	Not reported		
Injuries:	No	Public Exposure:	No
Road Closed:	Not reported	Facility Evacuation:	No
Receiving Water:	Not reported	Public Evacuation:	No

Map ID  
Direction  
Distance  
Distance (ft.)  
Elevation Site

MAP FINDINGS

Database(s) EDR ID Number  
EPA ID Number

VET'S TAXI (Continued)

S104439064

Police at Scene: No  
Contamination of: Land  
Wind Direction/Speed: Not reported  
Assistance Requested: No  
Memo. Of Understanding: Not reported  
Drill/trng Exercise: Not reported  
Operator: RICH  
Contact Name: Not reported  
Caller Name: REDACTED  
Caller Title: VETS AUTO REPAIR  
Caller Address: Not reported  
Caller City,St,Zip: Not reported  
Caller Phone: Not reported  
Responsible Party: Known  
Responsible Party Name: VETS AUTO REPAIR  
Responsible Party Contact: GEORGE CHRZAWSKI  
Responsible Party Title: OWNER  
Responsible Party Telephone: 201-278-1212  
Responsible Party Street: 168 17TH AVE  
Responsible Party Municipality: PATERSON  
Responsible Party State: NJ  
Responsible Party Zip: Not reported  
Responsible City,St,Zip: PATERSON, NJ  
Responsible Party County: PASSAIC  
Local Municipality: Not reported  
Local Municipality Name: PATERSON CITY  
Local Municipality Title: OPER 12  
Local Municipality Phone: 201-881-6800  
Local Municipality Date: 08/27/92  
Local Municipality Time: 1132  
Incident Name: Not reported  
Incident Referred To: DRPSR  
Incident Region: BFO-SA  
Incident Phone: Faxed,Mailed  
Incident Date: 08/27/92  
Incident Name: Not reported  
Incident Referred To: Not reported  
Incident Region: Not reported  
Incident Phone: Not reported  
Incident Date: / /  
Incident Name: Not reported  
Incident Referred To: Not reported  
Incident Region: Not reported  
Incident Phone: Not reported  
Incident Date: / /  
Date A310 Letter Printed: 08/27/92  
Date Local Authority Was Notified: / /  
Date Update: / /  
Date Report Faxed to Local Authority: 08/27/92  
Local Authority Notification Date: / /, / /, / /  
Reporter Name: Not reported  
Reporter Type: Not reported  
Rep Received Date: Not reported  
Reporter Title: Not reported  
Reporter Orgzn: Not reported  
Reporter Address: Not reported  
Reporter City,St,Zip: Not reported

Firemen at Scene: No  
Nature of Incident: Facility



Map ID  
 Direction  
 Distance  
 Distance (ft.)  
 Elevation

MAP FINDINGS

**VET'S TAXI (Continued)**

EDR ID Number  
 EPA ID Number

Database(s)

**S104439064**

Reporter County: Not reported  
 Incident Type: Not reported  
 Incident Status: Not reported  
 Incident Category: Not reported  
 Incident Source: Not reported  
 Incident Address: Not reported  
 Incident Address 2: Not reported  
 Incident City,St,Zip: Not reported  
 Incident County: Not reported  
 DEP Requested: Not reported  
 Confidential: Not reported  
 Spill Comments: Not reported  
 Facility Status: Not reported

**LUST HIST:**

Case ID: Not reported  
 Lead Program Assigned: Bureau of Field Operations - Initial Notice Section  
**Facility Status: Site Issued Letter of No Further Action for Area(s) Of Concern**  
 UST ID: 0231860  
 TMS Number: C91-4487  
 Remedial Level: Site has 1 area of concern with 1 media of concern.  
 Case Manager: Not reported  
 Facility Phone: Not reported  
 No Further Action: 6/26/1992 0:00:00  
 RAW Approved: Not reported  
 CEA: Not reported  
 Date CEA Lifted: Not reported  
 Dead Notice: Not reported

**146**  
**West**  
**1/4-1/2**  
**2014 ft.**

**A J SIRIS PRODUCTS CORP.**  
**340-350 STRAIGHT ST**  
**PATERSON, NJ 07505**

**BROWNFIELDS** **S108656314**  
**N/A**

**Relative:**  
**Lower**

**NJ BROWNFIELD:**

**Actual:**  
**81 ft.**

Price: Negotiable  
 Assessed Value: Less than \$250,000  
 Owner Name: \*\*  
 Contact Name: Yesenia Torrez  
 Contact Company: City of Paterson Dept. of Community Development Ext-2278  
 Contact Phone: 973-321-1212  
 Value: Less than \$250,000  
 Owner Company: A J Siris Products Corp  
 Owner Telephone: 973-321-1212  
 Planning Area: Planning Area 1  
 Property Size: .25 - 1  
 Description: This are is close to I-80 and Rt-46w. the Newark International Airport is Just 20 minutes away.

Map ID  
Direction  
Distance  
Distance (ft.)  
Elevation

MAP FINDINGS

EDR ID Number  
EPA ID Number

Database(s)

AE147  
SE  
1/4-1/2  
2024 ft.

ROUTE 20 TENTH AVE . CIRCLE  
10TH AVE CIRLE RTE. 20  
PATERSON, NJ 07501

CERC-NFRAP

1003863387  
NJD980771927

Site 1 of 2 in cluster AE

Relative:  
Lower

CERC-NFRAP:

Actual:  
85 ft.

Site ID: 0200971  
Federal Facility: Not a Federal Facility  
NPL Status: Not on the NPL  
Non NPL Status: NFRAP

Site Description: Not reported

CERCLIS-NFRAP Assessment History:

Action: DISCOVERY  
Date Started: Not reported  
Date Completed: 04/10/1984  
Priority Level: Not reported

Action: ARCHIVE SITE  
Date Started: Not reported  
Date Completed: 08/21/1987  
Priority Level: Not reported

Action: PRELIMINARY ASSESSMENT  
Date Started: Not reported  
Date Completed: 08/21/1987  
Priority Level: NFRAP (No Futher Remedial Action Planned)

AF148  
ENE  
1/4-1/2  
2029 ft.

HIGH FI AUTO REPAIRS  
324 15TH AVE  
PATERSON, NJ

NJ Release  
HIST LUST

S102203747  
N/A

Site 1 of 3 in cluster AF

Relative:  
Lower

NJ Release:

Actual:  
91 ft.

Facility ID: 6192  
Date Received: 04/14/94  
Operator: JIMH  
Incident Type: Not reported  
Location: Facility  
Contact Name: Not reported  
Caller Name: REDACTED  
Caller Title: CPS ENVIRO  
Caller Address: Not reported  
Caller City,St,Zip: Not reported  
Caller Telephone: Not reported  
Facility Type: Commercial  
Facility Phone: Not reported  
Incident Date: 04/14/94  
Substance(s): GASOLINE  
Substance Type: Liquid  
CAS Number: Not reported  
TCPA Chemical: No  
COMU: 1608  
Amnt Released: UNK  
Release Type: Terminated  
Injuries: No  
Public Exposure: No

Case Number: 94-4-14-1633-37  
Nature of Incident: Other  
Incident Location: Not reported  
Other Location: Not reported  
Incident Time: Not reported  
Substance Identity: Known  
A310 Letter: Yes  
Hazrds Material: Yes  
Ref. Code: 101  
Contained: Yes  
Release VE: Not reported  
Facility Evacuation: No

Map ID  
 Direction  
 Distance  
 Distance (ft.)  
 Elevation Site

MAP FINDINGS

Database(s) EDR ID Number  
 EPA ID Number

**HIGH FI AUTO REPAIRS (Continued)**

**S102203747**

Police at Scene:	No	Firemen at Scene:	No
Contamination of:	Land	Receiving Water:	Not reported
Status at Spill:	REMOVAL OF 1-4,000 GALLON TANK.	UST #	0242453
NJ Spill Date:	//	NJ Spill Time:	Not reported
NJ Spill Name:	Not reported	NJ Spill Title:	Not reported
NJ Spill Phone:	Not reported		
Other Date:	//	Other Time:	Not reported
Other Name:	Not reported	Other Title:	Not reported
Other Telephone:	Not reported		
Public Evacuation:	No		
Assistance Requested:	No		
Wind Direction/Speed:	Not reported		
Local Municipality Notified:	Not reported		
Local Municipality Name:	PATERSON CITY		
Local Municipality Title:	OPER 25		
Local Municipality Telephone:	201-881-6800		
Local Municipality Date:	04/14/94		
Local Municipality Time:	1639		
Incident Description:	L.U.S.T.		
Incident Name:	Not reported		
Incident Referred To:	DRPSR		
Incident Region:	BFO-CAS		
Incident Telephone:	Faxed,Mailed		
Incident Date:	04/14/94		
Incident time:	Not reported		
Incident ITM:	B		
Incident Name:	Not reported		
Incident Referred To:	Not reported		
Incident Region:	Not reported		
Incident Telephone:	Not reported		
Incident Date:	//		
Incident Time:	Not reported		
Incident ITM:	Not reported		
Incident Name:	Not reported		
Incident Referred To:	Not reported		
Incident Region:	Not reported		
Incident Telephone:	Not reported		
Incident Date:	//		
Incident Time:	Not reported		
Incident ITM:	Not reported		
Date A310 Letter Printed:	//		
Date Local Authority Was Notified:	//		
Date Updated:	//		
Date Report Faxed to Local Authority:	//		
Local Authority Notification Date:	//, //, //		
Rep Receive Date:	Not reported		
Reporter Type:	Not reported		
Reporter Name:	Not reported		
Reporter Title:	Not reported		
Reporter Org:	Not reported		
Reporter Address:	Not reported		
Reporter City,St,Zip:	Not reported		
Reporter County:	Not reported		
Incident Status:	Not reported		
Incident Category:	Not reported		
Incident Source:	Not reported		
Incident Address:	Not reported		

Map ID  
 Direction  
 Distance  
 Distance (ft.)  
 Elevation

MAP FINDINGS

**HIGH FI AUTO REPAIRS (Continued)**

EDR ID Number  
 EPA ID Number

Database(s)

**S102203747**

Incident Address 2: Not reported  
 Incident City,St,Zip: Not reported  
 Incident County: Not reported  
 DEP Requested: Not reported  
 Confidential: Not reported  
 Notify Type: Not reported  
 Road Closed: Not reported  
 Direction: Not reported  
 Responsible Party: Known  
 Responsible Party Name: HIGH FI AUTO REPAIRS  
 Responsible Party Contact: JESUS LOPEZ  
 Responsible Party Title: OWNER  
 Responsible Party Phone: Not reported  
 Responsible Party Street: 324 15 TH AVE  
 Responsible Party County: PASSAIC  
 Responsible Party City,St,Zip: PATERSON, NJ  
 Memo. Of Understanding: Not reported  
 Drill/trng Exercise: Not reported  
 Hazardous: Not reported  
 Status: Not reported  
 Comments: Not reported

**LUST HIST:**

Case ID: 94-04-14-1633  
 Lead Program Assigned: Bureau of Underground Storage Tanks  
**Facility Status: Case Awaiting Assignment**  
 UST ID: 0242453  
 TMS Number: C93-6097; C94-0501  
 Remedial Level: Site has 1 area of concern with 1 media of concern.  
 Case Manager: Not reported  
 Facility Phone: Not reported  
 No Further Action: Not reported  
 RAW Approved: Not reported  
 CEA: Not reported  
 Date CEA Lifted: Not reported  
 Dead Notice: Not reported

**AF149  
 ENE  
 1/4-1/2  
 2029 ft.**

**LOPEZ SERVICES STATION  
 324-326 15TH AVE  
 PATERSON, NJ 07505**

**BROWNFIELDS S108656270  
 N/A**

**Site 2 of 3 in cluster AF**

**Relative:  
 Lower**

NJ BROWNFIELD:  
 Price: Negotiable  
 Assessed Value: Less than \$250,000  
 Owner Name: Hernan VincenteAvila  
 Contact Name: Yesenia Torrez  
 Contact Company: City of Paterson Community Development Ext 2278  
 Contact Phone: 973-321-1212  
 Value: Less than \$250,000  
 Owner Company: Not reported  
 Owner Telephone: 973-321-1212  
 Planning Area: Planning Area 1  
 Property Size: Less than .25  
 Description: This property is in a great location near the Intersate 80 off of Exit 60B.  
 With 0.11 acres to work with, this property has great potential.

**Actual:  
 91 ft.**

MAP FINDINGS

Map ID  
 Direction  
 Distance  
 Distance (ft.)  
 Elevation

Site

Database(s)

EDR ID Number  
 EPA ID Number

**AF150**      **LOPEZ SERVICE STATION**  
**ENE**        **324 15TH AVE**  
**1/4-1/2**     **PATERSON CITY, NJ**  
**2029 ft.**

**HWS RE-EVAL**    **S108028327**  
    **N/A**

**Relative:**      **Site 3 of 3 in cluster AF**  
**Lower**

HWS RE-EVAL:  
 Facility Status:                      Assigned to RPIU. Under Investigation.  
**Actual:**        **PI Number:                      024245**  
**91 ft.**            Category:                          Non-Homeowner

**151**            **BROADWAY AUTO REPAIR**  
**NNW**        **285 BROADWAY**  
**1/4-1/2**     **PATERSON CITY, NJ 07501**  
**2031 ft.**

**UST**            **U000776049**  
**HIST LUST**    **N/A**

**Relative:**  
**Lower**

UST:  
 Facility ID:                              023588  
 Owner Name:                            Not Identified Not Identified  
 Organization:                           Not Identified  
 Contact Type(UST Reg):              Facility Operator  
 Contact Address (UST Reg):          Not reported  
 Contact Address 2 (UST Reg):        Not reported  
 Contact City,St,Zip (UST Reg):      Not reported  
 Owner Name:                            FRED GREENBERG  
 Organization:                           BASCOM CORP  
 Contact Type(UST Reg):               Tank Owner  
 Contact Address (UST Reg):          495 RIVER ST  
 Contact Address 2 (UST Reg):        Not reported  
 Contact City,St,Zip (UST Reg):      Paterson, NJ 07524

Tank Id:                                    TANK-1  
 Tank Number:                            E1  
 Tank Contents:                          Waste Oil  
 Tank Size:                                550  
 Install Date:                             1/1/1981  
 Tank Compliance:                       No  
**Tank Status:                            Removed**  
 Overfill:                                 Yes  
 Tank Status Date:                       1/26/1999  
 Compliance Monitoring?:              No  
 Overfill Protection:                    Yes  
 Spill Containment:                     No  
 Tank Wellhead Protection:            Not reported

TANK MONITOR DATA:  
 Monitor Tank / Pipe:                   Pipe  
 Monitor Type:                            None  
 Monitor Tank / Pipe:                   Tank  
 Monitor Type:                            None

TANK DETAIL:  
 Tankpipe Tank / Pipe:                 Pipe  
 Tankpipe Construction Type:         Bare steel  
 Tankpipe Tank / Pipe:                 Tank  
 Tankpipe Construction Type:         Bare steel

LUST HIST:  
 Case ID:                                  Not reported  
 Lead Program Assigned: Bureau of Field Operations - Initial Notice Section

Map ID  
 Direction  
 Distance  
 Distance (ft.)  
 Elevation Site

MAP FINDINGS

Database(s) EDR ID Number  
 EPA ID Number

**BROADWAY AUTO REPAIR (Continued)**

**U000776049**

**Facility Status:** Site Issued Letter of No Further Action for Area(s) Of Concern  
 UST ID: 0235884  
 TMS Number: N99-0008  
 Remedial Level: Site has 1 area of concern with 1 media of concern.  
 Case Manager: Corbin Weck  
 Facility Phone: (609) 292-9519  
 No Further Action: 4/5/2000 0:00:00  
 RAW Approved: Not reported  
 CEA: Not reported  
 Date CEA Lifted: Not reported  
 Dead Notice: Not reported

**152**  
**West**  
**1/4-1/2**  
**2034 ft.**

**FORMER SERVICE STATION**  
**352-358 STRAIGHT ST**  
**PATERSON, NJ**

**HIST LUST S104393277**  
**N/A**

**Relative:**  
**Lower**

LUST HIST:  
 Case ID: 97-11-24-1439-03  
 Lead Program Assigned: Bureau of Field Operations - Initial Notice Section

**Actual:**  
**80 ft.**

**Facility Status:** Case Awaiting Assignment  
 UST ID: Not reported  
 TMS Number: Not reported  
 Remedial Level: Not reported  
 Case Manager: Not reported  
 Facility Phone: Not reported  
 No Further Action: Not reported  
 RAW Approved: Not reported  
 CEA: Not reported  
 Date CEA Lifted: Not reported  
 Dead Notice: Not reported

**153**  
**ESE**  
**1/4-1/2**  
**2064 ft.**

**H&B PETROLEUM COMPANY**  
**791 25TH ST EAST**  
**PATERSON CITY, NJ 07504**

**ISRA S107587252**  
**N/A**

**Relative:**  
**Lower**

NJ ISRA:  
 Pi Number: 002858  
 Action Number: ISR020001  
 Title: E20010366 H & B Petroleum Comp  
 Isra Trg: Finalized Date 6/1/2000  
 Start Date: 6/5/2003  
 Facility Status: Waiver from ECRA/ISRA  
 Case No: E20010366  
 Case Name: H & B Petroleum Company  
 Case Type: ISRA  
 Trigger Type: Cessation  
 Trigger Date: 6/21/2000

**Actual:**  
**90 ft.**

Pi Number: 002858  
 Action Number: ISR020001  
 Title: E20010366 H & B Petroleum Comp  
 Isra Trg: Finalized Date 7/1/2002  
 Start Date: 6/5/2003  
 Facility Status: Waiver from ECRA/ISRA

Map ID  
Direction  
Distance  
Distance (ft.)  
Elevation

MAP FINDINGS

**H&B PETROLEUM COMPANY (Continued)**

EDR ID Number  
EPA ID Number

Database(s)

**S107587252**

Case No: E20010366  
Case Name: H & B Petroleum Company  
Case Type: ISRA  
Trigger Type: Property Sale  
Trigger Date: 7/1/2001

154  
South  
1/4-1/2  
2074 ft.

**TRIARCO INCORPORATED**  
**985 MADISON AVENUE**  
**PATERSON CITY, NJ 07517**

**ISRA S107590877**  
**N/A**

**Relative:**  
**Lower**

NJ ISRA:

Pi Number: G000014791  
Action Number: ISR860002  
Title: E86421 Triarco, Incorporated  
Isra Trg: Finalized Date Not reported  
Start Date: 11/6/1986  
Facility Status: NFA (No Further Action) HISTORIC  
Case No: E86421  
Case Name: Triarco, Incorporated  
Case Type: ISRA  
Trigger Type: Cessation  
Trigger Date: 7/28/1986

**Actual:**  
**88 ft.**

Pi Number: G000014791  
Action Number: ISR860002  
Title: E86421 Triarco, Incorporated  
Isra Trg: Finalized Date Not reported  
Start Date: 11/6/1986  
Facility Status: NFA (No Further Action) HISTORIC  
Case No: E86421  
Case Name: Triarco, Incorporated  
Case Type: ISRA  
Trigger Type: Property Sale  
Trigger Date: 7/28/1986

AD155  
ESE  
1/4-1/2  
2074 ft.

**H&B PETROLEUM COMPANY**  
**791 E 25TH ST**  
**PATERSON CITY, NJ 07504**

**SHWS U000369597**  
**LUST N/A**  
**NJ Spills**  
**UST**

**Site 2 of 3 in cluster AD**

**Relative:**  
**Lower**

SHWS:

**Case Status: Active**  
Status Date: 10/06/99  
Case ID: 002858  
Contact: BSCM  
Sub Section Label: A: Sites with On-Site Sources of Contamination  
Site Municipality: 1608  
Remedial Level Code: Remediation does not require a formal design. The source of the contamination is known or has been identified. There is a potential for ground water contamination.

**Actual:**  
**91 ft.**

Classification exception area dt: None  
Classification exception area dt: Not reported  
Deed Notice Status: None  
Deed Notice Date: Not reported

Map ID  
Direction  
Distance  
Distance (ft.)  
Elevation

MAP FINDINGS

H&B PETROLEUM COMPANY (Continued)

EDR ID Number  
EPA ID Number

Database(s)

U000369597

Engineering Control Status: None  
Engineering Control Date: Not reported  
National Priorities List Status: Not reported  
National Priorities List Date: Not reported  
X Coordinate: 588678  
Y Coordinate: 757493  
Coordinate System: NJ State Plane (NAD83) - USFEET

LUST:

Case ID: 2858  
Bureau: BUST

NJ SPILL:

Facility ID:	51523	Case Number:	99-10-06-1302-25
Notify Type:	Other	Date Received:	10/06/99
Location:	Facility	Other Location:	Not reported
Incident Date:	02/16/99	Incident Time:	Not reported
A310 Letter:	True	Ref. Code:	101
COMU:	1608	CAS Number:	Not reported
Hazardous:	No	Incident Location:	Not reported
Facility Type:	Commercial	Facility Phone:	973-697-4800
Substance(s):	Not reported	Substance Identity:	Not reported
Substance Type:	Not reported	Hazrds Material:	Not reported
TCPA Chemical:	Not reported	Release VE:	Not reported
Amnt Released:	Not reported	Release Type:	Not reported
Contained:	Not reported		
Incident Desc:	Not reported		
Status at Spill:	Not reported		
NJ Spill Date:	Not reported	NJ Spill Time:	Not reported
NJ Spill Name:	Not reported	NJ Spill Title:	Not reported
NJ Spill Phone:	Not reported		
Other Date:	Not reported	Other Time:	Not reported
Other Name:	Not reported	Other Title:	Not reported
Other Phone:	Not reported		
Injuries:	No	Public Exposure:	No
Road Closed:	No	Facility Evacuation:	No
Receiving Water:	Not reported	Public Evacuation:	No
Police at Scene:	No	Firemen at Scene:	No
Contamination of:	Land	Nature of Incident:	Not reported
Wind Direction/Speed:	0		
Assistance Requested:	No		
Memo. Of Understanding:	False		
Drill/trng Exercise:	False		
Operator:	JOEG		
Contact Name:	Not reported		
Caller Name:	REDACTED		
Caller Title:	BFO-DEP		
Caller Address:	Not reported		
Caller City,St,Zip:	Not reported		
Caller Phone:	Not reported		
Responsible Party:	Known		
Responsible Party Name:	H&B PETRO		
Responsible Party Contact:	STEWART HUBER		
Responsible Party Title:	OWNER		
Responsible Party Telephone:	973-697-7236		
Responsible Party Street:	21 BONNIE BRAE		



Map ID  
Direction  
Distance  
Distance (ft.)  
Elevation Site

MAP FINDINGS

Database(s) EDR ID Number  
EPA ID Number

**H&B PETROLEUM COMPANY (Continued)**

**U000369597**

Responsible Party Municipality: GREEN POND  
Responsible Party State: NJ  
Responsible Party Zip: 07435  
Responsible City,St,Zip: GREEN POND, NJ 07435  
Responsible Party County: MORRIS  
Local Municipality: False  
Local Municipality Name: Not reported  
Local Municipality Title: Not reported  
Local Municipality Phone: Not reported  
Local Municipality Date: Not reported  
Local Municipality Time: Not reported  
Incident Name: Not reported  
Incident Referred To: Not reported  
Incident Region: Not reported  
Incident Phone: Not reported  
Incident Date: Not reported  
Date A310 Letter Printed: Not reported  
Date Local Authority Was Notified: Not reported  
Date Update: Not reported  
Date Report Faxed to Local Authority: Not reported  
Local Authority Notification Date: Not reported  
Reporter Name: Not reported  
Reporter Type: Not reported  
Rep Received Date: Not reported  
Reporter Title: Not reported  
Reporter Orgzn: Not reported  
Reporter Address: Not reported  
Reporter City,St,Zip: Not reported  
Reporter County: Not reported  
Incident Type: Not reported  
Incident Status: Not reported  
Incident Category: Not reported  
Incident Source: Not reported  
Incident Address: Not reported  
Incident Address 2: Not reported  
Incident City,St,Zip: Not reported  
Incident County: Not reported  
DEP Requested: Not reported  
Confidential: Not reported  
Spill Comments: Not reported  
Facility Status: REMOVAL OF 1-1000 GAL UST REVEALED SOIL & GROUNDWATER CONTAMINATION. UST  
#0028587 N982997

UST:

Facility ID: 002858  
Owner Name: Not Identified Not Identified  
Organization: Not Identified  
Contact Type(UST Reg): Facility Operator  
Contact Address (UST Reg): Not reported  
Contact Address 2 (UST Reg): Not reported  
Contact City,St,Zip (UST Reg): Not reported  
Owner Name: STUART HUBER  
Organization: H&B PETROLEUM  
Contact Type(UST Reg): Tank Owner  
Contact Address (UST Reg): 791 E 25TH ST  
Contact Address 2 (UST Reg): Not reported  
Contact City,St,Zip (UST Reg): Paterson, NJ 07504

Map ID  
Direction  
Distance  
Distance (ft.)  
Elevation

MAP FINDINGS

H&B PETROLEUM COMPANY (Continued)

EDR ID Number  
EPA ID Number

Database(s)

U000369597

Tank Id: TANK-1  
Tank Number: E1  
Tank Contents: Lubricating Oil  
Tank Size: 5000  
Install Date: 1/1/1962  
Tank Compliance: No  
**Tank Status: Removed**  
Overfill: No  
Tank Status Date: 2/19/1999  
Compliance Monitoring?: No  
Overfill Protection: No  
Spill Containment: No  
Tank Wellhead Protection: Not reported

TANK MONITOR DATA:  
Monitor Tank / Pipe: Pipe  
Monitor Type: None  
Monitor Tank / Pipe: Tank  
Monitor Type: None

TANK DETAIL:  
Tankpipe Tank / Pipe: Pipe  
Tankpipe Construction Type: CONVERSION (NON-NULLABLE)  
Tankpipe Tank / Pipe: Tank  
Tankpipe Construction Type: Cathodically protected steel

Facility ID: 002858  
Tank Id: TANK-2  
Tank Number: E2  
Tank Contents: Lubricating Oil  
Tank Size: 5000  
Install Date: 1/1/1962  
Tank Compliance: No  
**Tank Status: Removed**  
Overfill: No  
Tank Status Date: 2/19/1999  
Compliance Monitoring?: No  
Overfill Protection: No  
Spill Containment: No  
Tank Wellhead Protection: Not reported

TANK MONITOR DATA:  
Monitor Tank / Pipe: Pipe  
Monitor Type: None  
Monitor Tank / Pipe: Tank  
Monitor Type: None

TANK DETAIL:  
Tankpipe Tank / Pipe: Pipe  
Tankpipe Construction Type: CONVERSION (NON-NULLABLE)  
Tankpipe Tank / Pipe: Tank  
Tankpipe Construction Type: Cathodically protected steel

Facility ID: 002858  
Tank Id: TANK-3  
Tank Number: E3  
Tank Contents: Lubricating Oil  
Tank Size: 5000  
Install Date: 1/1/1967

Map ID  
Direction  
Distance  
Distance (ft.)  
Elevation

MAP FINDINGS

Database(s)  
EDR ID Number  
EPA ID Number

H&B PETROLEUM COMPANY (Continued)

U000369597

Tank Compliance: No  
**Tank Status:** **Removed**  
Overfill: No  
Tank Status Date: 2/19/1999  
Compliance Monitoring?: No  
Overfill Protection: No  
Spill Containment: No  
Tank Wellhead Protection: Not reported

TANK MONITOR DATA:  
Monitor Tank / Pipe: Pipe  
Monitor Type: None  
Monitor Tank / Pipe: Tank  
Monitor Type: None

TANK DETAIL:  
Tankpipe Tank / Pipe: Pipe  
Tankpipe Construction Type: CONVERSION (NON-NULLABLE)  
Tankpipe Tank / Pipe: Tank  
Tankpipe Construction Type: Cathodically protected steel

Facility ID: 002858  
Tank Id: TANK-4  
Tank Number: E4  
Tank Contents: Lubricating Oil  
Tank Size: 5000  
Install Date: 1/1/1967  
Tank Compliance: No  
**Tank Status:** **Removed**  
Overfill: No  
Tank Status Date: 2/19/1999  
Compliance Monitoring?: No  
Overfill Protection: No  
Spill Containment: No  
Tank Wellhead Protection: Not reported

TANK MONITOR DATA:  
Monitor Tank / Pipe: Pipe  
Monitor Type: None  
Monitor Tank / Pipe: Tank  
Monitor Type: None

TANK DETAIL:  
Tankpipe Tank / Pipe: Pipe  
Tankpipe Construction Type: CONVERSION (NON-NULLABLE)  
Tankpipe Tank / Pipe: Tank  
Tankpipe Construction Type: Cathodically protected steel

Facility ID: 002858  
Tank Id: TANK-5  
Tank Number: E5  
Tank Contents: Lubricating Oil  
Tank Size: 5000  
Install Date: 1/1/1967  
Tank Compliance: No  
**Tank Status:** **Removed**  
Overfill: No  
Tank Status Date: 2/19/1999  
Compliance Monitoring?: No

Map ID  
Direction  
Distance  
Distance (ft.)  
Elevation Site

MAP FINDINGS

Database(s) EDR ID Number  
EPA ID Number

**H&B PETROLEUM COMPANY (Continued)**

**U000369597**

Overfill Protection: No  
Spill Containment: No  
Tank Wellhead Protection: Not reported

**TANK MONITOR DATA:**

Monitor Tank / Pipe: Pipe  
Monitor Type: None  
Monitor Tank / Pipe: Tank  
Monitor Type: None

**TANK DETAIL:**

Tankpipe Tank / Pipe: Pipe  
Tankpipe Construction Type: CONVERSION (NON-NULLABLE)  
Tankpipe Tank / Pipe: Tank  
Tankpipe Construction Type: Cathodically protected steel

Facility ID: 002858  
Tank Id: TANK-6  
Tank Number: E6  
Tank Contents: Medium Diesel Fuel (No. 2-D)  
Tank Size: 3000  
Install Date: 1/1/1977  
Tank Compliance: No  
**Tank Status: Removed**  
Overfill: No  
Tank Status Date: 2/19/1999  
Compliance Monitoring?: No  
Overfill Protection: No  
Spill Containment: No  
Tank Wellhead Protection: Not reported

**TANK MONITOR DATA:**

Monitor Tank / Pipe: Pipe  
Monitor Type: None  
Monitor Tank / Pipe: Tank  
Monitor Type: None

**TANK DETAIL:**

Tankpipe Tank / Pipe: Pipe  
Tankpipe Construction Type: Bare steel  
Tankpipe Tank / Pipe: Tank  
Tankpipe Construction Type: Cathodically protected steel

Facility ID: 002858  
Tank Id: TANK-7  
Tank Number: E7  
Tank Contents: Heating Oil (No. 2)  
Tank Size: 4000  
Install Date: 1/1/1977  
Tank Compliance: No  
**Tank Status: Removed**  
Overfill: No  
Tank Status Date: 2/19/1999  
Compliance Monitoring?: No  
Overfill Protection: No  
Spill Containment: No  
Tank Wellhead Protection: Not reported

**TANK MONITOR DATA:**

Monitor Tank / Pipe: Pipe

Map ID  
 Direction  
 Distance  
 Distance (ft.)  
 Elevation Site

MAP FINDINGS

Database(s) EDR ID Number  
 EPA ID Number

**H&B PETROLEUM COMPANY (Continued)**

**U000369597**

Monitor Type: None  
 Monitor Tank / Pipe: Tank  
 Monitor Type: None

**TANK DETAIL:**

Tankpipe Tank / Pipe: Pipe  
 Tankpipe Construction Type: Bare steel  
 Tankpipe Tank / Pipe: Tank  
 Tankpipe Construction Type: Cathodically protected steel

Facility ID: 002858  
 Tank Id: TANK-8  
 Tank Number: E8  
 Tank Contents: Waste Oil  
 Tank Size: 1000  
 Install Date: 1/1/1947  
 Tank Compliance: No  
**Tank Status: Removed**  
 Overfill: No  
 Tank Status Date: 2/19/1999  
 Compliance Monitoring?: No  
 Overfill Protection: No  
 Spill Containment: No  
 Tank Wellhead Protection: Not reported

**TANK MONITOR DATA:**

Monitor Tank / Pipe: Pipe  
 Monitor Type: None  
 Monitor Tank / Pipe: Tank  
 Monitor Type: None

**TANK DETAIL:**

Tankpipe Tank / Pipe: Pipe  
 Tankpipe Construction Type: Bare steel  
 Tankpipe Tank / Pipe: Tank  
 Tankpipe Construction Type: Bare steel

**AD156**  
**ESE**  
**1/4-1/2**  
**2074 ft.**

**H & B PETROLEUM**  
**791 EAST 25TH ST**  
**PATERSON, NJ**

**HIST LUST S104394867**  
**N/A**

**Site 3 of 3 in cluster AD**

**Relative:**  
**Lower**

**LUST HIST:**

Case ID: 99-10-06-1302-25  
 Lead Program Assigned: Bureau of Underground Storage Tanks  
**Facility Status: Assigned To Program**  
 UST ID: 0028587  
 TMS Number: N98-2997  
 Remedial Level: Site has 1 area of concern with 1 media of concern.  
 Case Manager: Judy Bayard  
 Facility Phone: (609) 633-0836  
 No Further Action: Not reported  
 RAW Approved: Not reported  
 CEA: Not reported  
 Date CEA Lifted: Not reported  
 Dead Notice: Not reported

**Actual:**  
**91 ft.**

Map ID  
Direction  
Distance  
Distance (ft.)  
Elevation

MAP FINDINGS

Site

Database(s)

EDR ID Number  
EPA ID Number

157  
WSW  
1/4-1/2  
2080 ft.

**VAN VLAANDEREN MACHINE COMPANY INC**  
**370 STRAIGHT STREET**  
**PATERSON CITY, NJ 07509**

**ISRA S107591073**  
**N/A**

**Relative:**  
**Lower**

NJ ISRA:

**Actual:**  
**82 ft.**

Pi Number: G000001282  
Action Number: ISR850002  
Title: E85038 Van Vlaanderen Machine  
Isra Trg: Finalized Date Not reported  
Start Date: 12/5/1985  
Facility Status: NFA (No Further Action) HISTORIC  
Case No: E85038  
Case Name: Van Vlaanderen Machine Company  
Case Type: ISRA  
Trigger Type: Property Sale  
Trigger Date: 7/8/1985

Pi Number: G000001282  
Action Number: ISR930001  
Title: E92578 Stacker Machine Company  
Isra Trg: Finalized Date Not reported  
Start Date: 4/22/1993  
Facility Status: NFA (No Further Action) HISTORIC  
Case No: E92578  
Case Name: Stacker Machine Company  
Case Type: ISRA  
Trigger Type: Cessation  
Trigger Date: 1/21/1993

Pi Number: G000001282  
Action Number: ISR850002  
Title: E85038 Van Vlaanderen Machine  
Isra Trg: Finalized Date Not reported  
Start Date: 12/5/1985  
Facility Status: NFA (No Further Action) HISTORIC  
Case No: E85038  
Case Name: Van Vlaanderen Machine Company  
Case Type: ISRA  
Trigger Type: Bankruptcy  
Trigger Date: 7/8/1985

Pi Number: G000001282  
Action Number: ISR850002  
Title: E85038 Van Vlaanderen Machine  
Isra Trg: Finalized Date Not reported  
Start Date: 12/5/1985  
Facility Status: NFA (No Further Action) HISTORIC  
Case No: E85038  
Case Name: Van Vlaanderen Machine Company  
Case Type: ISRA  
Trigger Type: Cessation  
Trigger Date: 7/8/1985

MAP FINDINGS

Map ID  
 Direction  
 Distance  
 Distance (ft.)  
 Elevation

Site

Database(s)

EDR ID Number  
 EPA ID Number

**AE158**  
**SE**  
 1/4-1/2  
 2082 ft.

**SUPER VALUE-CITGO-BUSTOS AUTO**  
**MARKET / 24TH STREET**  
**PATERSON, NJ**

**HIST LUST**

**S104393836**  
**N/A**

**Site 2 of 2 in cluster AE**

**Relative:**  
**Lower**

LUST HIST:

Case ID: 98-09-22-1749-12  
 Lead Program Assigned: Bureau of Underground Storage Tanks  
**Facility Status: Assigned To Program**  
 UST ID: 0005366  
 TMS Number: N98-0913  
 Remedial Level: Site has more than 1 area of concern or more than 1 media of concern.  
 Case Manager: Michael Cowan  
 Facility Phone: (609) 984-1731  
 No Further Action: Not reported  
 RAW Approved: Not reported  
 CEA: Not reported  
 Date CEA Lifted: Not reported  
 Dead Notice: Not reported

**Actual:**  
**85 ft.**

**159**  
**NNE**  
 1/4-1/2  
 2140 ft.

**JEMM INDUSTRIES**  
**359 TO 367 HAMILTON AVE**  
**PATERSON, NJ**

**HIST LUST**

**S104795054**  
**N/A**

LUST HIST:

Case ID: 00-11-02-1010-28  
 Lead Program Assigned: Bureau of Field Operations - Initial Notice Section  
**Facility Status: Case Awaiting Assignment**  
 UST ID: 0112321  
 TMS Number: Not reported  
 Remedial Level: Not reported  
 Case Manager: Not reported  
 Facility Phone: Not reported  
 No Further Action: Not reported  
 RAW Approved: Not reported  
 CEA: Not reported  
 Date CEA Lifted: Not reported  
 Dead Notice: Not reported

**Relative:**  
**Lower**

**Actual:**  
**99 ft.**

**AG160**  
**SSW**  
 1/4-1/2  
 2142 ft.

**GENERAL AUTO & TRUCK REPAIR**  
**308 TO 310 21ST AVE**  
**PATERSON CITY, NJ 07501**

**UST**  
**HIST LUST**

**U003295120**  
**N/A**

**Site 1 of 4 in cluster AG**

**Relative:**  
**Lower**

UST:

Facility ID: 032260  
 Owner Name: Not Identified Not Identified  
 Organization: DAVID WECHTLER  
 Contact Type(UST Reg): Facility Operator  
 Contact Address (UST Reg): Not reported  
 Contact Address 2 (UST Reg): Not reported  
 Conact City,St,Zip (UST Reg): Not reported  
 Owner Name: DAVID WECHTLER  
 Organization: GENERAL AUTO & TRUCK REPAIR  
 Contact Type(UST Reg): Tank Owner

**Actual:**  
**86 ft.**

Map ID  
 Direction  
 Distance  
 Distance (ft.)  
 Elevation Site

MAP FINDINGS

Database(s) EDR ID Number  
 EPA ID Number

**GENERAL AUTO & TRUCK REPAIR (Continued)**

**U003295120**

Contact Address (UST Reg): 308-310 21 AVE  
 Contact Address 2 (UST Reg): Not reported  
 Contact City, St, Zip (UST Reg): Paterson, NJ 07510

Tank Id: TANK-1  
 Tank Number: 01  
 Tank Contents: Leaded Gasoline  
 Tank Size: 1000  
 Install Date: 6/18/1955  
 Tank Compliance: No  
**Tank Status: Removed**  
 Overfill: No  
 Tank Status Date: 3/19/1998  
 Compliance Monitoring?: No  
 Overfill Protection: No  
 Spill Containment: No  
 Tank Wellhead Protection: Not reported

**TANK MONITOR DATA:**

Monitor Tank / Pipe: Pipe  
 Monitor Type: None  
 Monitor Tank / Pipe: Tank  
 Monitor Type: None

**TANK DETAIL:**

Tankpipe Tank / Pipe: Pipe  
 Tankpipe Construction Type: Bare steel  
 Tankpipe Tank / Pipe: Tank  
 Tankpipe Construction Type: Bare steel

**LUST HIST:**

Case ID: Not reported  
 Lead Program Assigned: Bureau of Field Operations - Initial Notice Section  
**Facility Status: Site Issued Letter of No Further Action for Area(s) Of Concern**  
 UST ID: 0322607  
 TMS Number: N98-0149  
 Remedial Level: Site has 1 area of concern with 1 media of concern.  
 Case Manager: Hasmukh Patel  
 Facility Phone: (609) 633-0735  
 No Further Action: 4/28/1998 0:00:00  
 RAW Approved: Not reported  
 CEA: Not reported  
 Date CEA Lifted: Not reported  
 Dead Notice: Not reported

**AG161  
 SSW  
 1/4-1/2  
 2144 ft.**

**MENELLAS POULTRY  
 306 21ST AVE  
 PATERSON, NJ**

**HIST LUST S105488086  
 N/A**

**Site 2 of 4 in cluster AG**

**Relative:  
 Lower**

**LUST HIST:**

Case ID: Not reported  
 Lead Program Assigned: Bureau of Field Operations - Initial Notice Section  
**Facility Status: Site Issued Letter of No Further Action for Area(s) Of Concern**  
 UST ID: 0100469  
 TMS Number: C93-3051  
 Remedial Level: Site has 1 area of concern with 1 media of concern.

**Actual:  
 86 ft.**



Map ID  
 Direction  
 Distance  
 Distance (ft.)  
 Elevation Site

MAP FINDINGS

Database(s) EDR ID Number  
 EPA ID Number

**MENELLAS POULTRY (Continued)**

**S105488086**

Case Manager: Not reported  
 Facility Phone: Not reported  
 No Further Action: 9/29/1994 0:00:00  
 RAW Approved: Not reported  
 CEA: Not reported  
 Date CEA Lifted: Not reported  
 Dead Notice: Not reported

**162  
 SW  
 1/4-1/2  
 2152 ft.**

**EXXON SERVICE STATION PATERSON CITY  
 574-578 SUMMER STREET  
 PATERSON, NJ 07505**

**BROWNFIELDS S108656315  
 N/A**

**Relative:  
 Lower**

**NJ BROWNFIELD:**

Price: Negotiable  
 Assessed Value: Less than \$250,000  
 Owner Name: \*\*\*\*  
 Contact Name: YeseniaTorrez  
 Contact Company: City of Paterson Dept of Community Development Ext 2278  
 Contact Phone: 973-321-1212  
 Value: Less than \$250,000  
 Owner Company: Exxon Corp  
 Owner Telephone: 973-321-1212  
 Planning Area: Planning Area 1  
 Property Size: Less than .25  
 Description: This site is closest to I-80 and rt -46W.The Newark International Airport is just 20 minutes away.

**Actual:  
 80 ft.**

**AG163  
 SSW  
 1/4-1/2  
 2155 ft.**

**INGUI BROTHERS INC T/A GIANNELLA BAKING  
 298 21ST AVE  
 PATERSON CITY, NJ 07501**

**SHWS U000355974  
 LUST N/A  
 UST**

**Site 3 of 4 in cluster AG**

**Relative:  
 Lower**

**SHWS:**

**Case Status: Active**  
 Status Date: 08/02/93  
 Case ID: 004806  
 Contact: BSCM  
 Sub Section Label: A: Sites with On-Site Sources of Contamination  
 Site Municipality: 1608  
 Remedial Level Code: Remediation does not require a formal design. The source of the contamination is known or has been identified. There is a potential for ground water contamination.

**Actual:  
 87 ft.**

Classification exception area dt: None  
 Classification exception area dt: Not reported  
 Deed Notice Status: None  
 Deed Notice Date: Not reported  
 Engineering Control Status: None  
 Engineering Control Date: Not reported  
 National Priorities List Status: Not reported  
 National Priorities List Date: Not reported  
 X Coordinate: 585636  
 Y Coordinate: 755610  
 Coordinate System: NJ State Plane (NAD83) - USFEET

Map ID  
Direction  
Distance  
Distance (ft.)  
Elevation    Site

MAP FINDINGS

Database(s)    EDR ID Number  
EPA ID Number

INGUI BROTHERS INC T/A GIANNELLA BAKING (Continued)

U000355974

LUST:

Case ID:            4806  
Bureau:            BUST

UST:

Facility ID:            004806  
Owner Name:            Not Identified Not Identified  
Organization:            Not Identified  
Contact Type(UST Reg):    Facility Operator  
Contact Address (UST Reg):    Not reported  
Contact Address 2 (UST Reg):    Not reported  
Contact City,St,Zip (UST Reg):    Not reported  
Owner Name:            FIORE R GIANNELLA  
Organization:            GIANNELLA BAKING CO INC  
Contact Type(UST Reg):    Tank Owner  
Contact Address (UST Reg):    298 21ST AVE  
Contact Address 2 (UST Reg):    Not reported  
Contact City,St,Zip (UST Reg):    Paterson, NJ 07509

Tank Id:                TANK-1  
Tank Number:            E1  
Tank Contents:            Leaded Gasoline  
Tank Size:                2000  
Install Date:            1/1/1987  
Tank Compliance:        No  
**Tank Status:**            **Removed**  
Overfill:                No  
Tank Status Date:        11/22/1993  
Compliance Monitoring?:    No  
Overfill Protection:     No  
Spill Containment:      No  
Tank Wellhead Protection:    Not reported

TANK MONITOR DATA:

Monitor Tank / Pipe:     Pipe  
Monitor Type:            None  
Monitor Tank / Pipe:     Tank  
Monitor Type:            None

TANK DETAIL:

Tankpipe Tank / Pipe:     Pipe  
Tankpipe Construction Type:    Other  
Tankpipe Tank / Pipe:     Tank  
Tankpipe Construction Type:    Other

Facility ID:            004806  
Tank Id:                TANK-2  
Tank Number:            E2  
Tank Contents:            Heating Oil (No. 2)  
Tank Size:                2000  
Install Date:            1/1/1973  
Tank Compliance:        No  
**Tank Status:**            **Removed**  
Overfill:                No  
Tank Status Date:        6/27/2000  
Compliance Monitoring?:    No  
Overfill Protection:     No

Map ID  
 Direction  
 Distance  
 Distance (ft.)  
 Elevation

MAP FINDINGS

**INGUI BROTHERS INC T/A GIANNELLA BAKING (Continued)**

EDR ID Number  
 EPA ID Number

Database(s)

**U000355974**

Spill Containment: No  
 Tank Wellhead Protection: Not reported

TANK MONITOR DATA:  
 Monitor Tank / Pipe: Pipe  
 Monitor Type: None  
 Monitor Tank / Pipe: Tank  
 Monitor Type: None

TANK DETAIL:  
 Tankpipe Tank / Pipe: Pipe  
 Tankpipe Construction Type: Other  
 Tankpipe Tank / Pipe: Tank  
 Tankpipe Construction Type: Bare steel

Facility ID: 004806  
 Tank Id: TANK-5  
 Tank Number: E5  
 Tank Contents: Heating Oil (No. 2)  
 Tank Size: 1000  
 Install Date: 1/1/1987  
 Tank Compliance: No  
**Tank Status: Removed**  
 Overfill: No  
 Tank Status Date: 6/27/2000  
 Compliance Monitoring?: No  
 Overfill Protection: No  
 Spill Containment: No  
 Tank Wellhead Protection: Not reported

TANK MONITOR DATA:  
 Monitor Tank / Pipe: Pipe  
 Monitor Type: None  
 Monitor Tank / Pipe: Tank  
 Monitor Type: None

TANK DETAIL:  
 Tankpipe Tank / Pipe: Pipe  
 Tankpipe Construction Type: Other  
 Tankpipe Tank / Pipe: Tank  
 Tankpipe Construction Type: Bare steel

**AG164  
 SSW  
 1/4-1/2  
 2155 ft.**

**GIANELLAS BAKING COMPANY  
 298 21ST AVE  
 PATERSON, NJ**

**HIST LUST S104390760  
 N/A**

**Site 4 of 4 in cluster AG**

**Relative:  
 Lower**

LUST HIST:  
 Case ID: 93-08-02-0909  
 Lead Program Assigned: Bureau of Underground Storage Tanks  
**Facility Status: Assigned To Program**  
 UST ID: 0048062  
 TMS Number: C93-2332;N00-0462  
 Remedial Level: Site has more than 1 area of concern or more than 1 media of concern.  
 Case Manager: Debra Cypress  
 Facility Phone: (609) 777-1384  
 No Further Action: Not reported  
 RAW Approved: Not reported  
 CEA: Not reported

**Actual:  
 87 ft.**

Map ID  
 Direction  
 Distance  
 Distance (ft.)  
 Elevation

MAP FINDINGS

**GIANELLAS BAKING COMPANY (Continued)**

EDR ID Number  
 EPA ID Number

**S104390760**

Date CEA Lifted: Not reported  
 Dead Notice: Not reported

**AH165 SCHOOL #24**  
**ESE COR 19TH AVE & 24TH ST**  
**1/4-1/2 PATERSON CITY, NJ 07513**  
**2155 ft.**

**SHWS U000366053**  
**UST N/A**

**Site 1 of 2 in cluster AH**

**Relative: Lower**

**SHWS:**

**Actual: 85 ft.**

**Case Status: Active**  
 Status Date: 03/23/04  
 Case ID: 017778  
 Contact: Bureau of Case Management  
 Sub Section Label: A: Sites with On-Site Sources of Contamination  
 Site Municipality: 1608  
 Remedial Level Code: Remediation does not require a formal design. The source of the contamination is known or has been identified. There is a potential for ground water contamination.

Classification exception area dt: None  
 Classification exception area dt: Not reported  
 Deed Notice Status: None  
 Deed Notice Date: Not reported  
 Engineering Control Status: None  
 Engineering Control Date: Not reported  
 National Priorities List Status: Not reported  
 National Priorities List Date: Not reported  
 X Coordinate: 587872  
 Y Coordinate: 756541  
 Coordinate System: NJ State Plane (NAD83) - USFEET

**UST:**

Facility ID: 017778  
 Owner Name: Not Identified Not Identified  
 Organization: Not Identified  
 Contact Type(UST Reg): Facility Operator  
 Contact Address (UST Reg): Not reported  
 Contact Address 2 (UST Reg): Not reported  
 Contact City,St,Zip (UST Reg): Not reported  
 Owner Name: JOSEPH KELLERMANN JR  
 Organization: PATERSON BD OF ED  
 Contact Type(UST Reg): Tank Owner  
 Contact Address (UST Reg): 33 CHURCH ST  
 Contact Address 2 (UST Reg): Not reported  
 Contact City,St,Zip (UST Reg): Paterson, NJ 07505

Tank Id: TANK-1  
 Tank Number: E30  
 Tank Contents: Heating Oil (No. 4)  
 Tank Size: 10000  
 Install Date: 1/1/1944  
 Tank Compliance: No  
**Tank Status: Removed**  
 Overfill: No  
 Tank Status Date: 7/27/1998  
 Compliance Monitoring?: No  
 Overfill Protection: No

Map ID  
 Direction  
 Distance  
 Distance (ft.)  
 Elevation

MAP FINDINGS

**SCHOOL #24 (Continued)**

EDR ID Number  
 EPA ID Number

**U000366053**

Spill Containment: No  
 Tank Wellhead Protection: Not reported

TANK MONITOR DATA:  
 Monitor Tank / Pipe: Pipe  
 Monitor Type: None  
 Monitor Tank / Pipe: Tank  
 Monitor Type: None

TANK DETAIL:  
 Tankpipe Tank / Pipe: Pipe  
 Tankpipe Construction Type: Bare steel  
 Tankpipe Tank / Pipe: Tank  
 Tankpipe Construction Type: Bare steel

166  
 NNE  
 1/4-1/2  
 2164 ft.

**MOOR TRANSMISSION  
 604 18TH ST E  
 PATERSON, NJ**

**HIST LUST S102876306  
 N/A**

Relative:  
 Lower

LUST HIST:  
 Case ID: 97-05-02-1436-39  
 Lead Program Assigned: Bureau of Underground Storage Tanks  
**Facility Status: Site Issued Letter of No Further Action for Area(s) Of Concern**  
 UST ID: 0233273  
 TMS Number: C95-1047  
 Remedial Level: Site has 1 area of concern with 1 media of concern.  
 Case Manager: Tim Nuss  
 Facility Phone: (609) 633-1275  
 No Further Action: 11/13/1998 0:00:00  
 RAW Approved: Not reported  
 CEA: Not reported  
 Date CEA Lifted: Not reported  
 Dead Notice: Not reported

Actual:  
 97 ft.

AH167  
 ESE  
 1/4-1/2  
 2190 ft.

**CITGO-BUSTO'S AUTO  
 MARKET & 24TH STS  
 PATERSON CITY, NJ 07501**

**SHWS U000352785  
 LUST N/A  
 UST**

**Site 2 of 2 in cluster AH**

Relative:  
 Lower

SHWS:  
**Case Status: Active**  
 Status Date: 09/22/98  
 Case ID: 000536  
 Contact: BSCM  
 Sub Section Label: A: Sites with On-Site Sources of Contamination  
 Site Municipality: 1608  
 Remedial Level Code: Remediation requires a formal design. The source of the contamination is known OR the release has caused ground water contamination.

Classification exception area dt: None  
 Classification exception area dt: Not reported  
 Deed Notice Status: None  
 Deed Notice Date: Not reported  
 Engineering Control Status: None  
 Engineering Control Date: Not reported  
 National Priorities List Status: Not reported

Actual:  
 85 ft.

Map ID  
Direction  
Distance  
Distance (ft.)  
Elevation

MAP FINDINGS

CITGO-BUSTO'S AUTO (Continued)

EDR ID Number  
EPA ID Number

Database(s)

U000352785

National Priorities List Date: Not reported  
X Coordinate: 588262  
Y Coordinate: 756410  
Coordinate System: NJ State Plane (NAD83) - USFEET

LUST:

Case ID: 536  
Bureau: BUST

UST:

Facility ID: 000536  
Owner Name: Not Identified Not Identified  
Organization: Not Identified  
Contact Type(UST Reg): Facility Operator  
Contact Address (UST Reg): Not reported  
Contact Address 2 (UST Reg): Not reported  
Contact City,St,Zip (UST Reg): Not reported  
Owner Name: LOUIS DELAFUENTE  
Organization: SUPER VALUE INC  
Contact Type(UST Reg): Tank Owner  
Contact Address (UST Reg): 53 S MAIN ST  
Contact Address 2 (UST Reg): Not reported  
Contact City,St,Zip (UST Reg): SPRING VALLEY, NY 10977

Tank Id: TANK-1  
Tank Number: 01  
Tank Contents: Waste Oil  
Tank Size: 550  
Install Date: 1/1/1956  
Tank Compliance: No  
**Tank Status: Removed**  
Overfill: No  
Tank Status Date: 7/9/1998  
Compliance Monitoring?: No  
Overfill Protection: No  
Spill Containment: No  
Tank Wellhead Protection: Not reported

TANK MONITOR DATA:

Monitor Tank / Pipe: Pipe  
Monitor Type: Manual Tank Gauging  
Monitor Tank / Pipe: Tank  
Monitor Type: Manual Tank Gauging

TANK DETAIL:

Tankpipe Tank / Pipe: Pipe  
Tankpipe Construction Type: Bare steel  
Tankpipe Tank / Pipe: Tank  
Tankpipe Construction Type: Bare steel

Facility ID: 000536  
Tank Id: TANK-2  
Tank Number: 02  
Tank Contents: Waste Oil  
Tank Size: 550  
Install Date: 1/1/1944  
Tank Compliance: No

Map ID  
Direction  
Distance  
Distance (ft.)  
Elevation

MAP FINDINGS

Site

Database(s)

EDR ID Number  
EPA ID Number

**CITGO-BUSTO'S AUTO (Continued)**

**U000352785**

**Tank Status:** Removed  
Overfill: No  
Tank Status Date: 9/22/1998  
Compliance Monitoring?: No  
Overfill Protection: No  
Spill Containment: No  
Tank Wellhead Protection: Not reported

**TANK MONITOR DATA:**

Monitor Tank / Pipe: Pipe  
Monitor Type: None  
Monitor Tank / Pipe: Tank  
Monitor Type: None

**TANK DETAIL:**

Tankpipe Tank / Pipe: Pipe  
Tankpipe Construction Type: Bare steel  
Tankpipe Tank / Pipe: Tank  
Tankpipe Construction Type: Bare steel

Facility ID: 000536  
Tank Id: TANK-3  
Tank Number: 03  
Tank Contents: Unleaded Gasoline  
Tank Size: 3000  
Install Date: 1/1/1944  
Tank Compliance: No

**Tank Status:** Removed  
Overfill: No  
Tank Status Date: 9/22/1998  
Compliance Monitoring?: No  
Overfill Protection: No  
Spill Containment: No  
Tank Wellhead Protection: Not reported

**TANK MONITOR DATA:**

Monitor Tank / Pipe: Pipe  
Monitor Type: None  
Monitor Tank / Pipe: Tank  
Monitor Type: None

**TANK DETAIL:**

Tankpipe Tank / Pipe: Pipe  
Tankpipe Construction Type: Bare steel  
Tankpipe Tank / Pipe: Tank  
Tankpipe Construction Type: Bare steel

Facility ID: 000536  
Tank Id: TANK-4  
Tank Number: 04  
Tank Contents: Unleaded Gasoline  
Tank Size: 6000  
Install Date: 1/1/1944  
Tank Compliance: No

**Tank Status:** Removed  
Overfill: No  
Tank Status Date: 9/22/1998  
Compliance Monitoring?: No  
Overfill Protection: No

Map ID  
Direction  
Distance  
Distance (ft.)  
Elevation Site

MAP FINDINGS

Database(s) EDR ID Number  
EPA ID Number

CITGO-BUSTO'S AUTO (Continued)

U000352785

Spill Containment: No  
Tank Wellhead Protection: Not reported

TANK MONITOR DATA:  
Monitor Tank / Pipe: Pipe  
Monitor Type: None  
Monitor Tank / Pipe: Tank  
Monitor Type: None

TANK DETAIL:  
Tankpipe Tank / Pipe: Pipe  
Tankpipe Construction Type: Bare steel  
Tankpipe Tank / Pipe: Tank  
Tankpipe Construction Type: Bare steel

Facility ID: 000536  
Tank Id: TANK-5  
Tank Number: 05  
Tank Contents: Unleaded Gasoline  
Tank Size: 3000  
Install Date: 1/1/1944  
Tank Compliance: No  
**Tank Status: Removed**  
Overfill: No  
Tank Status Date: 9/22/1998  
Compliance Monitoring?: No  
Overfill Protection: No  
Spill Containment: No  
Tank Wellhead Protection: Not reported

TANK MONITOR DATA:  
Monitor Tank / Pipe: Pipe  
Monitor Type: None  
Monitor Tank / Pipe: Tank  
Monitor Type: None

TANK DETAIL:  
Tankpipe Tank / Pipe: Pipe  
Tankpipe Construction Type: Bare steel  
Tankpipe Tank / Pipe: Tank  
Tankpipe Construction Type: Bare steel

Facility ID: 000536  
Tank Id: TANK-6  
Tank Number: 1  
Tank Contents: Leaded Gasoline  
Tank Size: 3000  
Install Date: 1/1/1949  
Tank Compliance: No  
**Tank Status: Removed**  
Overfill: No  
Tank Status Date: 7/9/1998  
Compliance Monitoring?: No  
Overfill Protection: No  
Spill Containment: No  
Tank Wellhead Protection: Not reported

TANK MONITOR DATA:  
Monitor Tank / Pipe: Pipe  
Monitor Type: Manual Tank Gauging



Map ID  
Direction  
Distance  
Distance (ft.)  
Elevation Site

MAP FINDINGS

Database(s) EDR ID Number  
EPA ID Number

CITGO-BUSTO'S AUTO (Continued)

U000352785

Monitor Tank / Pipe: Tank  
Monitor Type: Manual Tank Gauging

TANK DETAIL:  
Tankpipe Tank / Pipe: Pipe  
Tankpipe Construction Type: Bare steel  
Tankpipe Tank / Pipe: Tank  
Tankpipe Construction Type: Bare steel

Facility ID: 000536  
Tank Id: TANK-7  
Tank Number: 2  
Tank Contents: Leaded Gasoline  
Tank Size: 3000  
Install Date: 1/1/1949  
Tank Compliance: No  
**Tank Status: Removed**  
Overfill: No  
Tank Status Date: 7/9/1998  
Compliance Monitoring?: No  
Overfill Protection: No  
Spill Containment: No  
Tank Wellhead Protection: Not reported

TANK MONITOR DATA:  
Monitor Tank / Pipe: Pipe  
Monitor Type: Manual Tank Gauging  
Monitor Tank / Pipe: Tank  
Monitor Type: Manual Tank Gauging

TANK DETAIL:  
Tankpipe Tank / Pipe: Pipe  
Tankpipe Construction Type: Bare steel  
Tankpipe Tank / Pipe: Tank  
Tankpipe Construction Type: Bare steel

Facility ID: 000536  
Tank Id: TANK-8  
Tank Number: 3  
Tank Contents: Leaded Gasoline  
Tank Size: 6000  
Install Date: 1/1/1970  
Tank Compliance: No  
**Tank Status: Removed**  
Overfill: No  
Tank Status Date: 7/9/1998  
Compliance Monitoring?: No  
Overfill Protection: No  
Spill Containment: No  
Tank Wellhead Protection: Not reported

TANK MONITOR DATA:  
Monitor Tank / Pipe: Pipe  
Monitor Type: Manual Tank Gauging  
Monitor Tank / Pipe: Tank  
Monitor Type: Manual Tank Gauging

TANK DETAIL:  
Tankpipe Tank / Pipe: Pipe  
Tankpipe Construction Type: Bare steel

Map ID  
 Direction  
 Distance  
 Distance (ft.)  
 Elevation

MAP FINDINGS

**CITGO-BUSTO'S AUTO (Continued)**

EDR ID Number  
 EPA ID Number

**U000352785**

Tankpipe Tank / Pipe: Tank  
 Tankpipe Construction Type: Bare steel

**AI168**  
**SE**  
**1/4-1/2**  
**2191 ft.**  
  
**Relative:**  
**Lower**  
  
**Actual:**  
**85 ft.**

**SONNY CHEVROLET INC**  
**653 MARKET ST**  
**PATERSON, NJ 07513**  
  
**Site 1 of 3 in cluster AI**

**FINDS** **1000323569**  
**UST** **NJD087282570**  
**HIST LUST**  
**RCRA-NonGen**  
**CT MANIFEST**  
**NY MANIFEST**

**FINDS:**  
 Other Pertinent Environmental Activity Identified at Site

NJ-NJEMS (New Jersey - New Jersey Environmental Management System).  
 The Department of Environmental Protection (NJDEP) manages large  
 databases of environmental information in this integrated system.

RCRAInfo is a national information system that supports the Resource  
 Conservation and Recovery Act (RCRA) program through the tracking of  
 events and activities related to facilities that generate, transport,  
 and treat, store, or dispose of hazardous waste. RCRAInfo allows RCRA  
 program staff to track the notification, permit, compliance, and  
 corrective action activities required under RCRA.

**UST:**

Facility ID: 032413  
 Owner Name: Not Identified Not Identified  
 Organization: Not Identified  
 Contact Type(UST Reg): Facility Operator  
 Contact Address (UST Reg): Not reported  
 Contact Address 2 (UST Reg): Not reported  
 Contact City,St,Zip (UST Reg): Not reported  
 Owner Name: SHEILA GLASSNER  
 Organization: GLASSNER REALTY  
 Contact Type(UST Reg): Tank Owner  
 Contact Address (UST Reg): 541 ANDRESS TER  
 Contact Address 2 (UST Reg): Not reported  
 Contact City,St,Zip (UST Reg): Union, NJ 07083

Tank Id: TANK-1  
 Tank Number: 0001  
 Tank Contents: Heating Oil (No. 2)  
 Tank Size: 2000  
 Install Date: 1/1/1944  
 Tank Compliance: No  
**Tank Status: Abandoned in Place**  
 Overfill: No  
 Tank Status Date: 6/24/1998  
 Compliance Monitoring?: No  
 Overfill Protection: No  
 Spill Containment: No  
 Tank Wellhead Protection: Not reported

**TANK MONITOR DATA:**

Monitor Tank / Pipe: Tank  
 Monitor Type: Manual Tank Gauging

Map ID  
Direction  
Distance  
Distance (ft.)  
Elevation Site

MAP FINDINGS

Database(s) EDR ID Number  
EPA ID Number

SONNY CHEVROLET INC (Continued)

1000323569

TANK DETAIL:

Tankpipe Tank / Pipe: Pipe  
Tankpipe Construction Type: Bare steel  
Tankpipe Tank / Pipe: Tank  
Tankpipe Construction Type: Bare steel

Facility ID: 032413  
Tank Id: TANK-2  
Tank Number: 0002  
Tank Contents: Heating Oil (No. 2)  
Tank Size: 2000  
Install Date: 1/1/1944  
Tank Compliance: No  
**Tank Status: Abandoned in Place**  
Overfill: No  
Tank Status Date: 6/24/1998  
Compliance Monitoring?: No  
Overfill Protection: No  
Spill Containment: No  
Tank Wellhead Protection: Not reported

TANK MONITOR DATA:

Monitor Tank / Pipe: Pipe  
Monitor Type: None  
Monitor Tank / Pipe: Tank  
Monitor Type: Manual Tank Gauging

TANK DETAIL:

Tankpipe Tank / Pipe: Pipe  
Tankpipe Construction Type: Bare steel  
Tankpipe Tank / Pipe: Tank  
Tankpipe Construction Type: Bare steel

Facility ID: 032413  
Tank Id: TANK-3  
Tank Number: 0003  
Tank Contents: Unleaded Gasoline  
Tank Size: 1000  
Install Date: 1/1/1944  
Tank Compliance: No  
**Tank Status: Removed**  
Overfill: No  
Tank Status Date: 6/24/1998  
Compliance Monitoring?: No  
Overfill Protection: No  
Spill Containment: No  
Tank Wellhead Protection: Not reported

TANK MONITOR DATA:

Monitor Tank / Pipe: Pipe  
Monitor Type: None  
Monitor Tank / Pipe: Tank  
Monitor Type: Manual Tank Gauging

TANK DETAIL:

Tankpipe Tank / Pipe: Pipe  
Tankpipe Construction Type: Bare steel  
Tankpipe Tank / Pipe: Tank  
Tankpipe Construction Type: Bare steel

Map ID  
Direction  
Distance  
Distance (ft.)  
Elevation Site

MAP FINDINGS

Database(s) EDR ID Number  
EPA ID Number

**SONNY CHEVROLET INC (Continued)**

**1000323569**

LUST HIST:

Case ID: Not reported  
Lead Program Assigned: Bureau of Field Operations - Initial Notice Section  
**Facility Status: Site Issued Letter of No Further Action for Area(s) Of Concern**  
UST ID: 0324137  
TMS Number: N98-0707  
Remedial Level: Site has 1 area of concern with 1 media of concern.  
Case Manager: Hasmukh Patel  
Facility Phone: (609) 633-0735  
No Further Action: 10/6/1998 0:00:00  
RAW Approved: Not reported  
CEA: Not reported  
Date CEA Lifted: Not reported  
Dead Notice: Not reported

RCRA-NonGen:

Date form received by agency: 01/01/2006  
Facility name: SONNY CHEVROLET INC  
Facility address: 653 MARKET ST  
PATERSON, NJ 075131228  
EPA ID: NJD087282570  
Mailing address: MARKET ST  
PATERSON, NJ 07513  
Contact: -  
Contact address: MARKET ST  
PATERSON, NJ 07513  
Contact country: US  
Contact telephone: Not reported  
Contact email: Not reported  
EPA Region: 02  
Land type: Facility is not located on Indian land. Additional information is not known.  
Classification: Non-Generator  
Description: Handler: Non-Generators do not presently generate hazardous waste

Owner/Operator Summary:

Owner/operator name: Not reported  
Owner/operator address: NOT REQUIRED  
NOT REQUIRED, WY 99999  
Owner/operator country: Not reported  
Owner/operator telephone: (212) 555-1212  
Legal status: Private  
Owner/Operator Type: Owner  
Owner/Op start date: Not reported  
Owner/Op end date: Not reported

Handler Activities Summary:

U.S. importer of hazardous waste: Unknown  
Mixed waste (haz. and radioactive): Unknown  
Recycler of hazardous waste: No  
Transporter of hazardous waste: No  
Treater, storer or disposer of HW: No  
Underground injection activity: No  
On-site burner exemption: Unknown  
Furnace exemption: Unknown  
Used oil fuel burner: No

Map ID  
Direction  
Distance  
Distance (ft.)  
Elevation Site

MAP FINDINGS

EDR ID Number  
EPA ID Number  
Database(s)

**SONNY CHEVROLET INC (Continued)**

**1000323569**

Used oil processor: No  
User oil refiner: No  
Used oil fuel marketer to burner: No  
Used oil Specification marketer: No  
Used oil transfer facility: No  
Used oil transporter: No  
Off-site waste receiver: Commercial status unknown

Historical Generators:

Date form received by agency: 09/13/1985  
Facility name: SONNY CHEVROLET INC  
Classification: Small Quantity Generator

Hazardous Waste Summary:

Waste code: NONE  
Waste name: None

Waste code: D001  
Waste name: IGNITABLE HAZARDOUS WASTES ARE THOSE WASTES WHICH HAVE A FLASHPOINT OF LESS THAN 140 DEGREES FAHRENHEIT AS DETERMINED BY A PENSKY-MARTENS CLOSED CUP FLASH POINT TESTER. ANOTHER METHOD OF DETERMINING THE FLASH POINT OF A WASTE IS TO REVIEW THE MATERIAL SAFETY DATA SHEET, WHICH CAN BE OBTAINED FROM THE MANUFACTURER OR DISTRIBUTOR OF THE MATERIAL. LACQUER THINNER IS AN EXAMPLE OF A COMMONLY USED SOLVENT WHICH WOULD BE CONSIDERED AS IGNITABLE HAZARDOUS WASTE.

Waste code: D002  
Waste name: A WASTE WHICH HAS A PH OF LESS THAN 2 OR GREATER THAN 12.5 IS CONSIDERED TO BE A CORROSIVE HAZARDOUS WASTE. SODIUM HYDROXIDE, A CAUSTIC SOLUTION WITH A HIGH PH, IS OFTEN USED BY INDUSTRIES TO CLEAN OR DEGREASE PARTS. HYDROCHLORIC ACID, A SOLUTION WITH A LOW PH, IS USED BY MANY INDUSTRIES TO CLEAN METAL PARTS PRIOR TO PAINTING. WHEN THESE CAUSTIC OR ACID SOLUTIONS BECOME CONTAMINATED AND MUST BE DISPOSED, THE WASTE WOULD BE A CORROSIVE HAZARDOUS WASTE.

Waste code: F002  
Waste name: THE FOLLOWING SPENT HALOGENATED SOLVENTS: TETRACHLOROETHYLENE, METHYLENE CHLORIDE, TRICHLOROETHYLENE, 1,1,1-TRICHLOROETHANE, CHLOROBENZENE, 1,1,2-TRICHLORO-1,2,2-TRIFLUOROETHANE, ORTHO-DICHLOROBENZENE, TRICHLOROFLUOROMETHANE, AND 1,1,2-TRICHLOROETHANE; ALL SPENT SOLVENT MIXTURES/BLENDS CONTAINING, BEFORE USE, A TOTAL OF TEN PERCENT OR MORE (BY VOLUME) OF ONE OR MORE OF THE ABOVE HALOGENATED SOLVENTS OR THOSE LISTED IN F001, F004, OR F005, AND STILL BOTTOMS FROM THE RECOVERY OF THESE SPENT SOLVENTS AND SPENT SOLVENT MIXTURES.

Waste code: F004  
Waste name: THE FOLLOWING SPENT NON-HALOGENATED SOLVENTS: CRESOLS AND CRESYLIC ACID, AND NITROBENZENE; ALL SPENT SOLVENT MIXTURES/BLENDS CONTAINING, BEFORE USE, A TOTAL OF TEN PERCENT OR MORE (BY VOLUME) OF ONE OR MORE OF THE ABOVE NON-HALOGENATED SOLVENTS OR THOSE SOLVENTS LISTED IN F001, F002, AND F005; AND STILL BOTTOMS FROM THE RECOVERY OF THESE SPENT SOLVENTS AND SPENT SOLVENT MIXTURES.

Waste code: X001  
Waste name: WASTE OILS

Map ID  
Direction  
Distance  
Distance (ft.)  
Elevation Site

MAP FINDINGS

Database(s) EDR ID Number  
EPA ID Number

**SONNY CHEVROLET INC (Continued)**

**1000323569**

Violation Status: No violations found

Evaluation Action Summary:

Evaluation date: 07/12/1995  
Evaluation: COMPLIANCE EVALUATION INSPECTION ON-SITE  
Area of violation: Not reported  
Date achieved compliance: Not reported  
Evaluation lead agency: EPA

CT MANIFEST:

Manifest No: Not reported  
Waste Occurrence: Not reported  
UNNA: Not reported  
Hazard Class: Not reported  
US Dot Description: Not reported  
No of Containers: Not reported  
Container Type: Not reported  
Quantity: Not reported  
Weight/Volume: Not reported  
Additional Description: Not reported  
Handling Code: Not reported  
Date Record Was Last Modified: Not reported  
DEO Who Last Modified Record: Not reported  
Manifest No: Not reported  
Waste Occurrence: Not reported  
EPA Waste Code: Not reported  
Recycled Waste?: Not reported  
Date Record Was Last Modified: Not reported  
DEO Who Last Modified Record: Not reported  
Year: 1992  
Manifest ID: CTF0146502  
TSDF EPA ID: CTD001156009  
TSDF Name: SAFETY-KLEEN CORP.  
TSDF Address: 39 COMMUNITY AVE EXT.  
TSDF City,St,Zip: PLAINFIELD, CT 06374  
TSDF Country: USA  
TSDF Telephone: Not reported  
Transport Date: 11/24/92  
Transporter EPA ID: ILD051060408  
Transporter Name: SAFETY-KLEEN CORP.  
Transporter Country: USA  
Transporter Phone: Not reported  
Trans 2 Date: / /  
Trans 2 EPA ID: Not reported  
Trans 2 Name: Not reported  
Trans 2 Address: Not reported  
Trans 2 City,St,Zip: CT  
Trans 2 Country: USA  
Trans 2 Phone: Not reported  
Generator EPA ID: NJD087282570  
Generator Phone: 2013450094  
Generator Address: Not reported  
Generator City,State,Zip: Not reported  
Generator Country: Not reported  
Special Handling: Yes  
Discrepancies: No  
Date Shipped: 11/24/92

Map ID  
 Direction  
 Distance  
 Distance (ft.)  
 Elevation    Site

MAP FINDINGS

Database(s)    EDR ID Number  
 EPA ID Number

**SONNY CHEVROLET INC (Continued)**

**1000323569**

Date Received: 11/25/92  
 Last modified date: 04/27/04  
 Last modified by: IG  
 Comments: Not reported  
 Year: 1992  
 Manifest ID: CTF0137012  
 TSDf EPA ID: CTD001156009  
 TSDf Name: SAFETY-KLEEN CORP.  
 TSDf Address: 785 NORWICH AVENUE  
 TSDf City,St,Zip: PLAINFIELD, CT 06374  
 TSDf Country: USA  
 TSDf Telephone: Not reported  
 Transport Date: 12/23/92  
 Transporter EPA ID: ILD051060408  
 Transporter Name: SAFETY-KLEEN CORP.  
 Transporter Country: USA  
 Transporter Phone: Not reported  
 Trans 2 Date: / /  
 Trans 2 EPA ID: Not reported  
 Trans 2 Name: Not reported  
 Trans 2 Address: Not reported  
 Trans 2 City,St,Zip: CT  
 Trans 2 Country: USA  
 Trans 2 Phone: Not reported  
 Generator EPA ID: NJD087282570  
 Generator Phone: 2013450094  
 Generator Address: Not reported  
 Generator City,State,Zip: Not reported  
 Generator Country: Not reported  
 Special Handling: Yes  
 Discrepancies: No  
 Date Shipped: 12/23/92  
 Date Received: 12/28/92  
 Last modified date: 04/27/04  
 Last modified by: IG  
 Comments: Not reported

**NY MANIFEST:**

Document ID: NYA6662046  
 Manifest Status: Completed after the designated time period for a TSDf to get a copy to the DEC  
 Trans1 State ID: NY89559GS  
 Trans2 State ID: Not reported  
 Generator Ship Date: 870427  
 Trans1 Recv Date: 870427  
 Trans2 Recv Date: Not reported  
 TSD Site Recv Date: 870427  
 Part A Recv Date: 870608  
 Part B Recv Date: 870505  
 Generator EPA ID: NJD087282570  
 Trans1 EPA ID: ILD000805911  
 Trans2 EPA ID: Not reported  
 TSDf ID: NYD000708164  
 Waste Code: F002 - HALO SOLV + STILL BOTTOMS FM REC OF SOLV  
 Quantity: 00045  
 Units: P - Pounds  
 Number of Containers: 001  
 Container Type: DM - Metal drums, barrels

Map ID  
 Direction  
 Distance  
 Distance (ft.)  
 Elevation Site

MAP FINDINGS

Database(s) EDR ID Number  
 EPA ID Number

**SONNY CHEVROLET INC (Continued)**

**1000323569**

Handling Method:	R Material recovery of more than 75 percent of the total material.
Specific Gravity:	100
Year:	87
Manifest Tracking Num:	Not reported
Import Ind:	Not reported
Export Ind:	Not reported
Discr Quantity Ind:	Not reported
Discr Type Ind:	Not reported
Discr Residue Ind:	Not reported
Discr Partial Reject Ind:	Not reported
Discr Full Reject Ind:	Not reported
Manifest Ref Num:	Not reported
Alt Fac RCRA Id:	Not reported
Alt Fac Sign Date:	Not reported
Mgmt Method Type Code:	Not reported
EPA ID:	NJD087282570
Facility Name:	SONNY CHEVROLET
Facility Address:	653 MARKET STREET
Facility City:	PATERSON
Facility Address 2:	Not reported
Country:	USA
County:	Not reported
Mailing Name:	SONNY CHEVROLET
Mailing Contact:	SONNY CHEVROLET
Mailing Address:	653 MARKET STREET
Mailing Address 2:	Not reported
Mailing City:	PATERSON
Mailing State:	NJ
Mailing Zip:	Not reported
Mailing Zip4:	Not reported
Mailing Country:	USA
Mailing Phone:	201-345-4500
Document ID:	NYA6831516
Manifest Status:	Completed after the designated time period for a TSDf to get a copy to the DEC
Trans1 State ID:	NY90065-G
Trans2 State ID:	Not reported
Generator Ship Date:	871014
Trans1 Recv Date:	871014
Trans2 Recv Date:	Not reported
TSD Site Recv Date:	871014
Part A Recv Date:	871130
Part B Recv Date:	871020
Generator EPA ID:	NJD087282570
Trans1 EPA ID:	ILD051060408
Trans2 EPA ID:	Not reported
TSDf ID:	NYD000708164
Waste Code:	D001 - NON-LISTED IGNITABLE WASTES
Quantity:	00180
Units:	P - Pounds
Number of Containers:	004
Container Type:	DM - Metal drums, barrels
Handling Method:	R Material recovery of more than 75 percent of the total material.
Specific Gravity:	100
Year:	87
Manifest Tracking Num:	Not reported
Import Ind:	Not reported



Map ID  
 Direction  
 Distance  
 Distance (ft.)  
 Elevation Site

MAP FINDINGS

Database(s) EDR ID Number  
 EPA ID Number

**SONNY CHEVROLET INC (Continued)**

**1000323569**

Export Ind:	Not reported
Discr Quantity Ind:	Not reported
Discr Type Ind:	Not reported
Discr Residue Ind:	Not reported
Discr Partial Reject Ind:	Not reported
Discr Full Reject Ind:	Not reported
Manifest Ref Num:	Not reported
Alt Fac RCRA Id:	Not reported
Alt Fac Sign Date:	Not reported
Mgmt Method Type Code:	Not reported
EPA ID:	NJD087282570
Facility Name:	SONNY CHEVROLET
Facility Address:	653 MARKET STREET
Facility City:	PATERSON
Facility Address 2:	Not reported
Country:	USA
County:	Not reported
Mailing Name:	SONNY CHEVROLET
Mailing Contact:	SONNY CHEVROLET
Mailing Address:	653 MARKET STREET
Mailing Address 2:	Not reported
Mailing City:	PATERSON
Mailing State:	NJ
Mailing Zip:	Not reported
Mailing Zip4:	Not reported
Mailing Country:	USA
Mailing Phone:	201-345-4500
Document ID:	NYA6617215
Manifest Status:	Completed after the designated time period for a TSDF to get a copy to the DEC
Trans1 State ID:	56948-GB
Trans2 State ID:	Not reported
Generator Ship Date:	870312
Trans1 Recv Date:	870312
Trans2 Recv Date:	Not reported
TSD Site Recv Date:	870312
Part A Recv Date:	870421
Part B Recv Date:	870318
Generator EPA ID:	NJD087282570
Trans1 EPA ID:	ILD000805911
Trans2 EPA ID:	Not reported
TSDF ID:	NYD000708164
Waste Code:	D001 - NON-LISTED IGNITABLE WASTES
Quantity:	00180
Units:	P - Pounds
Number of Containers:	004
Container Type:	DM - Metal drums, barrels
Handling Method:	R Material recovery of more than 75 percent of the total material.
Specific Gravity:	100
Year:	87
Manifest Tracking Num:	Not reported
Import Ind:	Not reported
Export Ind:	Not reported
Discr Quantity Ind:	Not reported
Discr Type Ind:	Not reported
Discr Residue Ind:	Not reported
Discr Partial Reject Ind:	Not reported

Map ID  
 Direction  
 Distance  
 Distance (ft.)  
 Elevation    Site

MAP FINDINGS

Database(s)    EDR ID Number  
 EPA ID Number

**SONNY CHEVROLET INC (Continued)**

**1000323569**

Discr Full Reject Ind:	Not reported
Manifest Ref Num:	Not reported
Alt Fac RCRA Id:	Not reported
Alt Fac Sign Date:	Not reported
Mgmt Method Type Code:	Not reported
EPA ID:	NJD087282570
Facility Name:	SONNY CHEVROLET
Facility Address:	653 MARKET STREET
Facility City:	PATERSON
Facility Address 2:	Not reported
Country:	USA
County:	Not reported
Mailing Name:	SONNY CHEVROLET
Mailing Contact:	SONNY CHEVROLET
Mailing Address:	653 MARKET STREET
Mailing Address 2:	Not reported
Mailing City:	PATERSON
Mailing State:	NJ
Mailing Zip:	Not reported
Mailing Zip4:	Not reported
Mailing Country:	USA
Mailing Phone:	201-345-4500
Document ID:	NYC1524475
Manifest Status:	Completed copy
Trans1 State ID:	GA1498
Trans2 State ID:	Not reported
Generator Ship Date:	920310
Trans1 Recv Date:	920310
Trans2 Recv Date:	Not reported
TSD Site Recv Date:	920310
Part A Recv Date:	920403
Part B Recv Date:	920319
Generator EPA ID:	NJD087282570
Trans1 EPA ID:	ILD051060408
Trans2 EPA ID:	Not reported
TSD ID:	NYD000708164
Waste Code:	F005 - UNKNOWN
Quantity:	00027
Units:	P - Pounds
Number of Containers:	001
Container Type:	DM - Metal drums, barrels
Handling Method:	B Incineration, heat recovery, burning.
Specific Gravity:	100
Year:	92
Manifest Tracking Num:	Not reported
Import Ind:	Not reported
Export Ind:	Not reported
Discr Quantity Ind:	Not reported
Discr Type Ind:	Not reported
Discr Residue Ind:	Not reported
Discr Partial Reject Ind:	Not reported
Discr Full Reject Ind:	Not reported
Manifest Ref Num:	Not reported
Alt Fac RCRA Id:	Not reported
Alt Fac Sign Date:	Not reported
Mgmt Method Type Code:	Not reported

Map ID  
 Direction  
 Distance  
 Distance (ft.)  
 Elevation Site

MAP FINDINGS

Database(s) EDR ID Number  
 EPA ID Number

**SONNY CHEVROLET INC (Continued)**

**1000323569**

EPA ID:	NJD087282570
Facility Name:	SONNY CHEVROLET
Facility Address:	653 MARKET STREET
Facility City:	PATERSON
Facility Address 2:	Not reported
Country:	USA
County:	Not reported
Mailing Name:	SONNY CHEVROLET
Mailing Contact:	SONNY CHEVROLET
Mailing Address:	653 MARKET STREET
Mailing Address 2:	Not reported
Mailing City:	PATERSON
Mailing State:	NJ
Mailing Zip:	Not reported
Mailing Zip4:	Not reported
Mailing Country:	USA
Mailing Phone:	201-345-4500
Document ID:	NYC1696779
Manifest Status:	Completed copy
Trans1 State ID:	19250
Trans2 State ID:	Not reported
Generator Ship Date:	920626
Trans1 Recv Date:	920626
Trans2 Recv Date:	Not reported
TSD Site Recv Date:	920626
Part A Recv Date:	Not reported
Part B Recv Date:	920708
Generator EPA ID:	NJD087282570
Trans1 EPA ID:	ILD051060408
Trans2 EPA ID:	Not reported
TSD ID:	NYD000708164
Waste Code:	D006 - CADMIUM 1.0 MG/L TCLP
Quantity:	00036
Units:	P - Pounds
Number of Containers:	001
Container Type:	DM - Metal drums, barrels
Handling Method:	R Material recovery of more than 75 percent of the total material.
Specific Gravity:	100
Year:	92
Manifest Tracking Num:	Not reported
Import Ind:	Not reported
Export Ind:	Not reported
Discr Quantity Ind:	Not reported
Discr Type Ind:	Not reported
Discr Residue Ind:	Not reported
Discr Partial Reject Ind:	Not reported
Discr Full Reject Ind:	Not reported
Manifest Ref Num:	Not reported
Alt Fac RCRA Id:	Not reported
Alt Fac Sign Date:	Not reported
Mgmt Method Type Code:	Not reported
EPA ID:	NJD087282570
Facility Name:	SONNY CHEVROLET
Facility Address:	653 MARKET STREET
Facility City:	PATERSON
Facility Address 2:	Not reported

Map ID  
Direction  
Distance  
Distance (ft.)  
Elevation    Site

MAP FINDINGS

Database(s)    EDR ID Number  
EPA ID Number

**SONNY CHEVROLET INC (Continued)**

**1000323569**

Country: USA  
County: Not reported  
Mailing Name: SONNY CHEVROLET  
Mailing Contact: SONNY CHEVROLET  
Mailing Address: 653 MARKET STREET  
Mailing Address 2: Not reported  
Mailing City: PATERSON  
Mailing State: NJ  
Mailing Zip: Not reported  
Mailing Zip4: Not reported  
Mailing Country: USA  
Mailing Phone: 201-345-4500

Document ID: NYC1546132  
Manifest Status: Completed copy  
Trans1 State ID: HB2718  
Trans2 State ID: Not reported  
Generator Ship Date: 920403  
Trans1 Recv Date: 920403  
Trans2 Recv Date: Not reported  
TSD Site Recv Date: 920403  
Part A Recv Date: 920410  
Part B Recv Date: 920414  
Generator EPA ID: NJD087282570  
Trans1 EPA ID: ILD051060408  
Trans2 EPA ID: Not reported  
TSD ID: NYD000708164  
Waste Code: D006 - CADMIUM 1.0 MG/L TCLP  
Quantity: 00036  
Units: P - Pounds  
Number of Containers: 001  
Container Type: DM - Metal drums, barrels  
Handling Method: R Material recovery of more than 75 percent of the total material.  
Specific Gravity: 100  
Year: 92  
Manifest Tracking Num: Not reported  
Import Ind: Not reported  
Export Ind: Not reported  
Discr Quantity Ind: Not reported  
Discr Type Ind: Not reported  
Discr Residue Ind: Not reported  
Discr Partial Reject Ind: Not reported  
Discr Full Reject Ind: Not reported  
Manifest Ref Num: Not reported  
Alt Fac RCRA Id: Not reported  
Alt Fac Sign Date: Not reported  
Mgmt Method Type Code: Not reported  
EPA ID: NJD087282570  
Facility Name: SONNY CHEVROLET  
Facility Address: 653 MARKET STREET  
Facility City: PATERSON  
Facility Address 2: Not reported  
Country: USA  
County: Not reported  
Mailing Name: SONNY CHEVROLET  
Mailing Contact: SONNY CHEVROLET  
Mailing Address: 653 MARKET STREET

Map ID  
 Direction  
 Distance  
 Distance (ft.)  
 Elevation Site

MAP FINDINGS

Database(s) EDR ID Number  
 EPA ID Number

**SONNY CHEVROLET INC (Continued)**

**1000323569**

Mailing Address 2:	Not reported
Mailing City:	PATERSON
Mailing State:	NJ
Mailing Zip:	Not reported
Mailing Zip4:	Not reported
Mailing Country:	USA
Mailing Phone:	201-345-4500
Document ID:	NYA6856874
Manifest Status:	Completed after the designated time period for a TSDf to get a copy to the DEC
Trans1 State ID:	NY90065-G
Trans2 State ID:	Not reported
Generator Ship Date:	871105
Trans1 Recv Date:	871105
Trans2 Recv Date:	Not reported
TSD Site Recv Date:	871105
Part A Recv Date:	880105
Part B Recv Date:	871112
Generator EPA ID:	NJD087282570
Trans1 EPA ID:	ILD051060408
Trans2 EPA ID:	Not reported
TSDf ID:	NYD000708164
Waste Code:	D001 - NON-LISTED IGNITABLE WASTES
Quantity:	00027
Units:	P - Pounds
Number of Containers:	001
Container Type:	DM - Metal drums, barrels
Handling Method:	R Material recovery of more than 75 percent of the total material.
Specific Gravity:	100
Year:	87
Manifest Tracking Num:	Not reported
Import Ind:	Not reported
Export Ind:	Not reported
Discr Quantity Ind:	Not reported
Discr Type Ind:	Not reported
Discr Residue Ind:	Not reported
Discr Partial Reject Ind:	Not reported
Discr Full Reject Ind:	Not reported
Manifest Ref Num:	Not reported
Alt Fac RCRA Id:	Not reported
Alt Fac Sign Date:	Not reported
Mgmt Method Type Code:	Not reported
EPA ID:	NJD087282570
Facility Name:	SONNY CHEVROLET
Facility Address:	653 MARKET STREET
Facility City:	PATERSON
Facility Address 2:	Not reported
Country:	USA
County:	Not reported
Mailing Name:	SONNY CHEVROLET
Mailing Contact:	SONNY CHEVROLET
Mailing Address:	653 MARKET STREET
Mailing Address 2:	Not reported
Mailing City:	PATERSON
Mailing State:	NJ
Mailing Zip:	Not reported
Mailing Zip4:	Not reported

Map ID  
Direction  
Distance  
Distance (ft.)  
Elevation

MAP FINDINGS

SONNY CHEVROLET INC (Continued)

EDR ID Number  
EPA ID Number

Database(s)

1000323569

Mailing Country: USA  
Mailing Phone: 201-345-4500

Document ID: NYA6722842  
Manifest Status: Completed after the designated time period for a TSDf to get a copy to the DEC  
Trans1 State ID: NY90065-G  
Trans2 State ID: Not reported  
Generator Ship Date: 870720  
Trans1 Recv Date: 870720  
Trans2 Recv Date: Not reported  
TSD Site Recv Date: 870720  
Part A Recv Date: 870826  
Part B Recv Date: 870724  
Generator EPA ID: NJD087282570  
Trans1 EPA ID: ILD000805911  
Trans2 EPA ID: Not reported  
TSDf ID: NYD000708164  
Waste Code: D001 - NON-LISTED IGNITABLE WASTES  
Quantity: 00180  
Units: P - Pounds  
Number of Containers: 004  
Container Type: DM - Metal drums, barrels  
Handling Method: R Material recovery of more than 75 percent of the total material.  
Specific Gravity: 100  
Year: 87  
Manifest Tracking Num: Not reported  
Import Ind: Not reported  
Export Ind: Not reported  
Discr Quantity Ind: Not reported  
Discr Type Ind: Not reported  
Discr Residue Ind: Not reported  
Discr Partial Reject Ind: Not reported  
Discr Full Reject Ind: Not reported  
Manifest Ref Num: Not reported  
Alt Fac RCRA Id: Not reported  
Alt Fac Sign Date: Not reported  
Mgmt Method Type Code: Not reported  
EPA ID: NJD087282570  
Facility Name: SONNY CHEVROLET  
Facility Address: 653 MARKET STREET  
Facility City: PATERSON  
Facility Address 2: Not reported  
Country: USA  
County: Not reported  
Mailing Name: SONNY CHEVROLET  
Mailing Contact: SONNY CHEVROLET  
Mailing Address: 653 MARKET STREET  
Mailing Address 2: Not reported  
Mailing City: PATERSON  
Mailing State: NJ  
Mailing Zip: Not reported  
Mailing Zip4: Not reported  
Mailing Country: USA  
Mailing Phone: 201-345-4500

Document ID: NYA6758695  
Manifest Status: Completed after the designated time period for a TSDf to get a copy to the DEC

Map ID  
Direction  
Distance  
Distance (ft.)  
Elevation Site

MAP FINDINGS

Database(s) EDR ID Number  
EPA ID Number

**SONNY CHEVROLET INC (Continued)**

**1000323569**

Trans1 State ID: NYCF7875  
Trans2 State ID: Not reported  
Generator Ship Date: 870810  
Trans1 Recv Date: 870810  
Trans2 Recv Date: Not reported  
TSD Site Recv Date: 870810  
Part A Recv Date: 870911  
Part B Recv Date: 870817  
Generator EPA ID: NJD087282570  
Trans1 EPA ID: ILD000805911  
Trans2 EPA ID: Not reported  
TSDF ID: NYD000708164  
Waste Code: D001 - NON-LISTED IGNITABLE WASTES  
Quantity: 00027  
Units: P - Pounds  
Number of Containers: 001  
Container Type: DM - Metal drums, barrels  
Handling Method: R Material recovery of more than 75 percent of the total material.  
Specific Gravity: 100  
Year: 87  
Manifest Tracking Num: Not reported  
Import Ind: Not reported  
Export Ind: Not reported  
Discr Quantity Ind: Not reported  
Discr Type Ind: Not reported  
Discr Residue Ind: Not reported  
Discr Partial Reject Ind: Not reported  
Discr Full Reject Ind: Not reported  
Manifest Ref Num: Not reported  
Alt Fac RCRA Id: Not reported  
Alt Fac Sign Date: Not reported  
Mgmt Method Type Code: Not reported  
EPA ID: NJD087282570  
Facility Name: SONNY CHEVROLET  
Facility Address: 653 MARKET STREET  
Facility City: PATERSON  
Facility Address 2: Not reported  
Country: USA  
County: Not reported  
Mailing Name: SONNY CHEVROLET  
Mailing Contact: SONNY CHEVROLET  
Mailing Address: 653 MARKET STREET  
Mailing Address 2: Not reported  
Mailing City: PATERSON  
Mailing State: NJ  
Mailing Zip: Not reported  
Mailing Zip4: Not reported  
Mailing Country: USA  
Mailing Phone: 201-345-4500  
  
Document ID: NYA5665266  
Manifest Status: Completed after the designated time period for a TSD to get a copy to the DEC  
Trans1 State ID: NY90065-G  
Trans2 State ID: Not reported  
Generator Ship Date: 870609  
Trans1 Recv Date: 870609  
Trans2 Recv Date: Not reported

Map ID  
Direction  
Distance  
Distance (ft.)  
Elevation Site

MAP FINDINGS

Database(s) EDR ID Number  
EPA ID Number

**SONNY CHEVROLET INC (Continued)**

**1000323569**

TSD Site Recv Date: 870609  
Part A Recv Date: 870716  
Part B Recv Date: 870615  
Generator EPA ID: NJD087282570  
Trans1 EPA ID: ILD000805911  
Trans2 EPA ID: Not reported  
TSD ID: NYD000708164  
Waste Code: D001 - NON-LISTED IGNITABLE WASTES  
Quantity: 00180  
Units: P - Pounds  
Number of Containers: 004  
Container Type: DM - Metal drums, barrels  
Handling Method: R Material recovery of more than 75 percent of the total material.  
Specific Gravity: 100  
Year: 87  
Manifest Tracking Num: Not reported  
Import Ind: Not reported  
Export Ind: Not reported  
Discr Quantity Ind: Not reported  
Discr Type Ind: Not reported  
Discr Residue Ind: Not reported  
Discr Partial Reject Ind: Not reported  
Discr Full Reject Ind: Not reported  
Manifest Ref Num: Not reported  
Alt Fac RCRA Id: Not reported  
Alt Fac Sign Date: Not reported  
Mgmt Method Type Code: Not reported  
EPA ID: NJD087282570  
Facility Name: SONNY CHEVROLET  
Facility Address: 653 MARKET STREET  
Facility City: PATERSON  
Facility Address 2: Not reported  
Country: USA  
County: Not reported  
Mailing Name: SONNY CHEVROLET  
Mailing Contact: SONNY CHEVROLET  
Mailing Address: 653 MARKET STREET  
Mailing Address 2: Not reported  
Mailing City: PATERSON  
Mailing State: NJ  
Mailing Zip: Not reported  
Mailing Zip4: Not reported  
Mailing Country: USA  
Mailing Phone: 201-345-4500  
  
Document ID: NYA6650853  
Manifest Status: Completed after the designated time period for a TSD to get a copy to the DEC  
Trans1 State ID: NY90065-G  
Trans2 State ID: Not reported  
Generator Ship Date: 870504  
Trans1 Recv Date: 870504  
Trans2 Recv Date: Not reported  
TSD Site Recv Date: 870504  
Part A Recv Date: 870626  
Part B Recv Date: 870508  
Generator EPA ID: NJD087282570  
Trans1 EPA ID: ILD000805911



Map ID  
Direction  
Distance  
Distance (ft.)  
Elevation Site

MAP FINDINGS

Database(s) EDR ID Number  
EPA ID Number

SONNY CHEVROLET INC (Continued)

1000323569

Trans2 EPA ID: Not reported  
TSD ID: NYD000708164  
Waste Code: D001 - NON-LISTED IGNITABLE WASTES  
Quantity: 00180  
Units: P - Pounds  
Number of Containers: 004  
Container Type: DM - Metal drums, barrels  
Handling Method: R Material recovery of more than 75 percent of the total material.  
Specific Gravity: 100  
Year: 87  
Manifest Tracking Num: Not reported  
Import Ind: Not reported  
Export Ind: Not reported  
Discr Quantity Ind: Not reported  
Discr Type Ind: Not reported  
Discr Residue Ind: Not reported  
Discr Partial Reject Ind: Not reported  
Discr Full Reject Ind: Not reported  
Manifest Ref Num: Not reported  
Alt Fac RCRA Id: Not reported  
Alt Fac Sign Date: Not reported  
Mgmt Method Type Code: Not reported  
EPA ID: NJD087282570  
Facility Name: SONNY CHEVROLET  
Facility Address: 653 MARKET STREET  
Facility City: PATERSON  
Facility Address 2: Not reported  
Country: USA  
County: Not reported  
Mailing Name: SONNY CHEVROLET  
Mailing Contact: SONNY CHEVROLET  
Mailing Address: 653 MARKET STREET  
Mailing Address 2: Not reported  
Mailing City: PATERSON  
Mailing State: NJ  
Mailing Zip: Not reported  
Mailing Zip4: Not reported  
Mailing Country: USA  
Mailing Phone: 201-345-4500  
  
Document ID: NYA6891175  
Manifest Status: Completed after the designated time period for a TSD to get a copy to the DEC  
Trans1 State ID: NY90065-G  
Trans2 State ID: Not reported  
Generator Ship Date: 871202  
Trans1 Recv Date: 871202  
Trans2 Recv Date: Not reported  
TSD Site Recv Date: 871202  
Part A Recv Date: 880127  
Part B Recv Date: 871209  
Generator EPA ID: NJD087282570  
Trans1 EPA ID: ILD051060408  
Trans2 EPA ID: Not reported  
TSD ID: NYD000708164  
Waste Code: D001 - NON-LISTED IGNITABLE WASTES  
Quantity: 00027  
Units: P - Pounds

Map ID  
 Direction  
 Distance  
 Distance (ft.)  
 Elevation Site

MAP FINDINGS

Database(s) EDR ID Number  
 EPA ID Number

**SONNY CHEVROLET INC (Continued)**

**1000323569**

Number of Containers:	001
Container Type:	DM - Metal drums, barrels
Handling Method:	R Material recovery of more than 75 percent of the total material.
Specific Gravity:	100
Year:	87
Manifest Tracking Num:	Not reported
Import Ind:	Not reported
Export Ind:	Not reported
Discr Quantity Ind:	Not reported
Discr Type Ind:	Not reported
Discr Residue Ind:	Not reported
Discr Partial Reject Ind:	Not reported
Discr Full Reject Ind:	Not reported
Manifest Ref Num:	Not reported
Alt Fac RCRA Id:	Not reported
Alt Fac Sign Date:	Not reported
Mgmt Method Type Code:	Not reported
EPA ID:	NJD087282570
Facility Name:	SONNY CHEVROLET
Facility Address:	653 MARKET STREET
Facility City:	PATERSON
Facility Address 2:	Not reported
Country:	USA
County:	Not reported
Mailing Name:	SONNY CHEVROLET
Mailing Contact:	SONNY CHEVROLET
Mailing Address:	653 MARKET STREET
Mailing Address 2:	Not reported
Mailing City:	PATERSON
Mailing State:	NJ
Mailing Zip:	Not reported
Mailing Zip4:	Not reported
Mailing Country:	USA
Mailing Phone:	201-345-4500
Document ID:	NYA6763151
Manifest Status:	Completed after the designated time period for a TSDF to get a copy to the DEC
Trans1 State ID:	NY90065-G
Trans2 State ID:	Not reported
Generator Ship Date:	870910
Trans1 Recv Date:	870910
Trans2 Recv Date:	Not reported
TSD Site Recv Date:	870910
Part A Recv Date:	871106
Part B Recv Date:	870915
Generator EPA ID:	NJD087282570
Trans1 EPA ID:	ILD051060408
Trans2 EPA ID:	Not reported
TSDF ID:	NYD000708164
Waste Code:	D001 - NON-LISTED IGNITABLE WASTES
Quantity:	00035
Units:	P - Pounds
Number of Containers:	001
Container Type:	DM - Metal drums, barrels
Handling Method:	R Material recovery of more than 75 percent of the total material.
Specific Gravity:	100
Year:	87

Map ID  
 Direction  
 Distance  
 Distance (ft.)  
 Elevation Site

MAP FINDINGS

Database(s) EDR ID Number  
 EPA ID Number

**SONNY CHEVROLET INC (Continued)**

**1000323569**

<p>Manifest Tracking Num:          Import Ind:          Export Ind:          Discr Quantity Ind:          Discr Type Ind:          Discr Residue Ind:          Discr Partial Reject Ind:          Discr Full Reject Ind:          Manifest Ref Num:          Alt Fac RCRA Id:          Alt Fac Sign Date:          Mgmt Method Type Code:          EPA ID:          Facility Name:          Facility Address:          Facility City:          Facility Address 2:          Country:          County:          Mailing Name:          Mailing Contact:          Mailing Address:          Mailing Address 2:          Mailing City:          Mailing State:          Mailing Zip:          Mailing Zip4:          Mailing Country:          Mailing Phone:</p> <p>Document ID:          Manifest Status:          Trans1 State ID:          Trans2 State ID:          Generator Ship Date:          Trans1 Recv Date:          Trans2 Recv Date:          TSD Site Recv Date:          Part A Recv Date:          Part B Recv Date:          Generator EPA ID:          Trans1 EPA ID:          Trans2 EPA ID:          TSD ID:          Waste Code:          Quantity:          Units:          Number of Containers:          Container Type:          Handling Method:          Specific Gravity:          Year:          Manifest Tracking Num:          Import Ind:          Export Ind:          Discr Quantity Ind:          Discr Type Ind:</p>	<p>Not reported          Not reported          Not reported          Not reported          Not reported          Not reported          Not reported          Not reported          Not reported          Not reported          Not reported          NJD087282570          SONNY CHEVROLET          653 MARKET STREET          PATERSON          Not reported          USA          Not reported          SONNY CHEVROLET          SONNY CHEVROLET          653 MARKET STREET          Not reported          PATERSON          NJ          Not reported          Not reported          USA          201-345-4500</p> <p>NYA6734665          Completed after the designated time period for a TSD to get a copy to the DEC          NY90065-G          Not reported          870714          870714          Not reported          870714          870827          870721          NJD087282570          ILD000805911          Not reported          NYD000708164          F002 - HALO SOLV + STILL BOTTOMS FM REC OF SOLV          00045          P - Pounds          001          DM - Metal drums, barrels          R Material recovery of more than 75 percent of the total material.          100          87          Not reported          Not reported          Not reported          Not reported          Not reported</p>
---	---

Map ID  
Direction  
Distance  
Distance (ft.)  
Elevation    Site

MAP FINDINGS

Database(s)    EDR ID Number  
EPA ID Number

**SONNY CHEVROLET INC (Continued)**

**1000323569**

Discr Residue Ind:            Not reported  
Discr Partial Reject Ind:    Not reported  
Discr Full Reject Ind:        Not reported  
Manifest Ref Num:            Not reported  
Alt Fac RCRA Id:             Not reported  
Alt Fac Sign Date:            Not reported  
Mgmt Method Type Code:      Not reported  
EPA ID:                        NJD087282570  
Facility Name:                SONNY CHEVROLET  
Facility Address:             653 MARKET STREET  
Facility City:                PATERSON  
Facility Address 2:            Not reported  
Country:                      USA  
County:                        Not reported  
Mailing Name:                 SONNY CHEVROLET  
Mailing Contact:              SONNY CHEVROLET  
Mailing Address:              653 MARKET STREET  
Mailing Address 2:            Not reported  
Mailing City:                 PATERSON  
Mailing State:                NJ  
Mailing Zip:                   Not reported  
Mailing Zip4:                 Not reported  
Mailing Country:              USA  
Mailing Phone:                201-345-4500

Document ID:                 NYA6811389  
Manifest Status:              Completed after the designated time period for a TSDf to get a copy to the DEC  
Trans1 State ID:              Not reported  
Trans2 State ID:              Not reported  
Generator Ship Date:         871008  
Trans1 Recv Date:             871008  
Trans2 Recv Date:             Not reported  
TSD Site Recv Date:         871008  
Part A Recv Date:             871124  
Part B Recv Date:             871014  
Generator EPA ID:             NJD087282570  
Trans1 EPA ID:                ILD051060408  
Trans2 EPA ID:                Not reported  
TSDf ID:                        NYD000708164  
Waste Code:                  D001 - NON-LISTED IGNITABLE WASTES  
Quantity:                      00027  
Units:                         P - Pounds  
Number of Containers:        001  
Container Type:                DM - Metal drums, barrels  
Handling Method:              R Material recovery of more than 75 percent of the total material.  
Specific Gravity:              100  
Waste Code:                   Not reported  
Quantity:                      00045  
Units:                         P - Pounds  
Number of Containers:        001  
Container Type:                DM - Metal drums, barrels  
Handling Method:              R Material recovery of more than 75 percent of the total material.  
Specific Gravity:              100  
Year:                          87  
Manifest Tracking Num:        Not reported  
Import Ind:                    Not reported  
Export Ind:                    Not reported

Map ID  
 Direction  
 Distance  
 Distance (ft.)  
 Elevation Site

MAP FINDINGS

Database(s) EDR ID Number  
 EPA ID Number

**SONNY CHEVROLET INC (Continued)**

**1000323569**

Discr Quantity Ind:	Not reported
Discr Type Ind:	Not reported
Discr Residue Ind:	Not reported
Discr Partial Reject Ind:	Not reported
Discr Full Reject Ind:	Not reported
Manifest Ref Num:	Not reported
Alt Fac RCRA Id:	Not reported
Alt Fac Sign Date:	Not reported
Mgmt Method Type Code:	Not reported
EPA ID:	NJD087282570
Facility Name:	SONNY CHEVROLET
Facility Address:	653 MARKET STREET
Facility City:	PATERSON
Facility Address 2:	Not reported
Country:	USA
County:	Not reported
Mailing Name:	SONNY CHEVROLET
Mailing Contact:	SONNY CHEVROLET
Mailing Address:	653 MARKET STREET
Mailing Address 2:	Not reported
Mailing City:	PATERSON
Mailing State:	NJ
Mailing Zip:	Not reported
Mailing Zip4:	Not reported
Mailing Country:	USA
Mailing Phone:	201-345-4500
Document ID:	NYA6887395
Manifest Status:	Completed after the designated time period for a TSDf to get a copy to the DEC
Trans1 State ID:	NY90065-G
Trans2 State ID:	Not reported
Generator Ship Date:	871120
Trans1 Recv Date:	871120
Trans2 Recv Date:	Not reported
TSD Site Recv Date:	871120
Part A Recv Date:	880121
Part B Recv Date:	871130
Generator EPA ID:	NJD087282570
Trans1 EPA ID:	ILD051060408
Trans2 EPA ID:	Not reported
TSDf ID:	NYD000708164
Waste Code:	D001 - NON-LISTED IGNITABLE WASTES
Quantity:	00180
Units:	P - Pounds
Number of Containers:	004
Container Type:	DM - Metal drums, barrels
Handling Method:	R Material recovery of more than 75 percent of the total material.
Specific Gravity:	100
Year:	87
Manifest Tracking Num:	Not reported
Import Ind:	Not reported
Export Ind:	Not reported
Discr Quantity Ind:	Not reported
Discr Type Ind:	Not reported
Discr Residue Ind:	Not reported
Discr Partial Reject Ind:	Not reported
Discr Full Reject Ind:	Not reported

Map ID  
Direction  
Distance  
Distance (ft.)  
Elevation Site

MAP FINDINGS

Database(s) EDR ID Number  
EPA ID Number

**SONNY CHEVROLET INC (Continued)**

**1000323569**

Manifest Ref Num: Not reported  
Alt Fac RCRA Id: Not reported  
Alt Fac Sign Date: Not reported  
Mgmt Method Type Code: Not reported  
EPA ID: NJD087282570  
Facility Name: SONNY CHEVROLET  
Facility Address: 653 MARKET STREET  
Facility City: PATERSON  
Facility Address 2: Not reported  
Country: USA  
County: Not reported  
Mailing Name: SONNY CHEVROLET  
Mailing Contact: SONNY CHEVROLET  
Mailing Address: 653 MARKET STREET  
Mailing Address 2: Not reported  
Mailing City: PATERSON  
Mailing State: NJ  
Mailing Zip: Not reported  
Mailing Zip4: Not reported  
Mailing Country: USA  
Mailing Phone: 201-345-4500  
  
Document ID: NYC1490297  
Manifest Status: Completed copy  
Trans1 State ID: GA1498  
Trans2 State ID: Not reported  
Generator Ship Date: 920212  
Trans1 Recv Date: 920212  
Trans2 Recv Date: Not reported  
TSD Site Recv Date: 920212  
Part A Recv Date: 920226  
Part B Recv Date: 920221  
Generator EPA ID: NJD087282570  
Trans1 EPA ID: ILD051060408  
Trans2 EPA ID: Not reported  
TSD ID: NYD000708164  
Waste Code: F005 - UNKNOWN  
Quantity: 00027  
Units: P - Pounds  
Number of Containers: 001  
Container Type: DM - Metal drums, barrels  
Handling Method: B Incineration, heat recovery, burning.  
Specific Gravity: 100  
Year: 92  
Manifest Tracking Num: Not reported  
Import Ind: Not reported  
Export Ind: Not reported  
Discr Quantity Ind: Not reported  
Discr Type Ind: Not reported  
Discr Residue Ind: Not reported  
Discr Partial Reject Ind: Not reported  
Discr Full Reject Ind: Not reported  
Manifest Ref Num: Not reported  
Alt Fac RCRA Id: Not reported  
Alt Fac Sign Date: Not reported  
Mgmt Method Type Code: Not reported  
EPA ID: NJD087282570

Map ID  
Direction  
Distance  
Distance (ft.)  
Elevation Site

MAP FINDINGS

Database(s) EDR ID Number  
EPA ID Number

**SONNY CHEVROLET INC (Continued)**

**1000323569**

Facility Name: SONNY CHEVROLET  
Facility Address: 653 MARKET STREET  
Facility City: PATERSON  
Facility Address 2: Not reported  
Country: USA  
County: Not reported  
Mailing Name: SONNY CHEVROLET  
Mailing Contact: SONNY CHEVROLET  
Mailing Address: 653 MARKET STREET  
Mailing Address 2: Not reported  
Mailing City: PATERSON  
Mailing State: NJ  
Mailing Zip: Not reported  
Mailing Zip4: Not reported  
Mailing Country: USA  
Mailing Phone: 201-345-4500

Document ID: NYA6469893  
Manifest Status: Completed copy  
Trans1 State ID: 22663-GUN  
Trans2 State ID: Not reported  
Generator Ship Date: 870202  
Trans1 Recv Date: 870202  
Trans2 Recv Date: Not reported  
TSD Site Recv Date: 870202  
Part A Recv Date: 870210  
Part B Recv Date: 870209  
Generator EPA ID: NJD087282570  
Trans1 EPA ID: ILD000805911  
Trans2 EPA ID: Not reported  
TSDF ID: NYD000708164  
Waste Code: D001 - NON-LISTED IGNITABLE WASTES  
Quantity: 00180  
Units: P - Pounds  
Number of Containers: 004  
Container Type: DM - Metal drums, barrels  
Handling Method: R Material recovery of more than 75 percent of the total material.  
Specific Gravity: 100  
Year: 87  
Manifest Tracking Num: Not reported  
Import Ind: Not reported  
Export Ind: Not reported  
Discr Quantity Ind: Not reported  
Discr Type Ind: Not reported  
Discr Residue Ind: Not reported  
Discr Partial Reject Ind: Not reported  
Discr Full Reject Ind: Not reported  
Manifest Ref Num: Not reported  
Alt Fac RCRA Id: Not reported  
Alt Fac Sign Date: Not reported  
Mgmt Method Type Code: Not reported  
EPA ID: NJD087282570  
Facility Name: SONNY CHEVROLET  
Facility Address: 653 MARKET STREET  
Facility City: PATERSON  
Facility Address 2: Not reported  
Country: USA

Map ID  
Direction  
Distance  
Distance (ft.)  
Elevation Site

MAP FINDINGS

Database(s) EDR ID Number  
EPA ID Number

**SONNY CHEVROLET INC (Continued)**

**1000323569**

County: Not reported  
Mailing Name: SONNY CHEVROLET  
Mailing Contact: SONNY CHEVROLET  
Mailing Address: 653 MARKET STREET  
Mailing Address 2: Not reported  
Mailing City: PATERSON  
Mailing State: NJ  
Mailing Zip: Not reported  
Mailing Zip4: Not reported  
Mailing Country: USA  
Mailing Phone: 201-345-4500

Document ID: NYA6465186  
Manifest Status: Completed copy  
Trans1 State ID: 22663-GUN  
Trans2 State ID: Not reported  
Generator Ship Date: 870202  
Trans1 Recv Date: 870202  
Trans2 Recv Date: Not reported  
TSD Site Recv Date: 870202  
Part A Recv Date: 870210  
Part B Recv Date: 870209  
Generator EPA ID: NJD087282570  
Trans1 EPA ID: ILD000805911  
Trans2 EPA ID: Not reported  
TSD ID: NYD000708164  
Waste Code: F002 - HALO SOLV + STILL BOTTOMS FM REC OF SOLV  
Quantity: 00045  
Units: P - Pounds  
Number of Containers: 001  
Container Type: DM - Metal drums, barrels  
Handling Method: R Material recovery of more than 75 percent of the total material.  
Specific Gravity: 100  
Year: 87  
Manifest Tracking Num: Not reported  
Import Ind: Not reported  
Export Ind: Not reported  
Discr Quantity Ind: Not reported  
Discr Type Ind: Not reported  
Discr Residue Ind: Not reported  
Discr Partial Reject Ind: Not reported  
Discr Full Reject Ind: Not reported  
Manifest Ref Num: Not reported  
Alt Fac RCRA Id: Not reported  
Alt Fac Sign Date: Not reported  
Mgmt Method Type Code: Not reported  
EPA ID: NJD087282570  
Facility Name: SONNY CHEVROLET  
Facility Address: 653 MARKET STREET  
Facility City: PATERSON  
Facility Address 2: Not reported  
Country: USA  
County: Not reported  
Mailing Name: SONNY CHEVROLET  
Mailing Contact: SONNY CHEVROLET  
Mailing Address: 653 MARKET STREET  
Mailing Address 2: Not reported



Map ID  
Direction  
Distance  
Distance (ft.)  
Elevation

MAP FINDINGS

SONNY CHEVROLET INC (Continued)

EDR ID Number  
EPA ID Number

Database(s)

1000323569

Mailing City: PATERSON  
Mailing State: NJ  
Mailing Zip: Not reported  
Mailing Zip4: Not reported  
Mailing Country: USA  
Mailing Phone: 201-345-4500

Document ID: NYA6780521  
Manifest Status: Completed after the designated time period for a TSDf to get a copy to the DEC  
Trans1 State ID: NY90065-G  
Trans2 State ID: Not reported  
Generator Ship Date: 870827  
Trans1 Recv Date: 870827  
Trans2 Recv Date: Not reported  
TSD Site Recv Date: 870827  
Part A Recv Date: 871023  
Part B Recv Date: 870901  
Generator EPA ID: NJD087282570  
Trans1 EPA ID: ILD000805911  
Trans2 EPA ID: Not reported  
TSDf ID: NYD000708164  
Waste Code: D001 - NON-LISTED IGNITABLE WASTES  
Quantity: 00180  
Units: P - Pounds  
Number of Containers: 004  
Container Type: DM - Metal drums, barrels  
Handling Method: R Material recovery of more than 75 percent of the total material.  
Specific Gravity: 100  
Year: 87  
Manifest Tracking Num: Not reported  
Import Ind: Not reported  
Export Ind: Not reported  
Discr Quantity Ind: Not reported  
Discr Type Ind: Not reported  
Discr Residue Ind: Not reported  
Discr Partial Reject Ind: Not reported  
Discr Full Reject Ind: Not reported  
Manifest Ref Num: Not reported  
Alt Fac RCRA Id: Not reported  
Alt Fac Sign Date: Not reported  
Mgmt Method Type Code: Not reported  
EPA ID: NJD087282570  
Facility Name: SONNY CHEVROLET  
Facility Address: 653 MARKET STREET  
Facility City: PATERSON  
Facility Address 2: Not reported  
Country: USA  
County: Not reported  
Mailing Name: SONNY CHEVROLET  
Mailing Contact: SONNY CHEVROLET  
Mailing Address: 653 MARKET STREET  
Mailing Address 2: Not reported  
Mailing City: PATERSON  
Mailing State: NJ  
Mailing Zip: Not reported  
Mailing Zip4: Not reported  
Mailing Country: USA

Map ID  
 Direction  
 Distance  
 Distance (ft.)  
 Elevation

MAP FINDINGS

**SONNY CHEVROLET INC (Continued)**

EDR ID Number  
 EPA ID Number

Database(s)

1000323569

Mailing Phone: 201-345-4500

Click this hyperlink while viewing on your computer to access  
 50 additional NY\_MANIFEST: record(s) in the EDR Site Report.

AI169  
 SE  
 1/4-1/2  
 2198 ft.

**PATERSON AUTO SERVICE  
 650-656 MARKET STREET  
 PATERSON, NJ 07505**

**BROWNFIELDS**

**S108656288  
 N/A**

**Site 2 of 3 in cluster AI**

Relative:  
 Lower

NJ BROWNFIELD:

Actual:  
 85 ft.

Price: Negotiable  
 Assessed Value: Less than \$250,000  
 Owner Name: EdwardVanderwilt  
 Contact Name: Yesenia Torrez  
 Contact Company: City of Paterson Dept. of Community Devel. Ext. 2278  
 Contact Phone: 973-321-1212  
 Value: Less than \$250,000  
 Owner Company: \*  
 Owner Telephone: 973-321-1212  
 Planning Area: Planning Area 1  
 Property Size: Less than .25  
 Description: This property is in a great location near the Interstate 80 off of Exit 58A/B.  
 With 0.18 acres to work with, this property has great potential.

AI170  
 SE  
 1/4-1/2  
 2198 ft.

**PATERSON AUTO SERVICE INC  
 650 MARKET ST  
 PATERSON CITY, NJ 07513**

**SHWS  
 LUST  
 NJ Spills  
 UST  
 HIST LUST**

**U000360645  
 N/A**

**Site 3 of 3 in cluster AI**

Relative:  
 Lower

SHWS:

Actual:  
 85 ft.

**Case Status: Active**  
 Status Date: 10/13/00  
 Case ID: 010959  
 Contact: BSCM  
 Sub Section Label: A: Sites with On-Site Sources of Contamination  
 Site Municipality: 1608  
 Remedial Level Code: Remediation requires a formal design. The source of the contamination  
 is known OR the release has caused ground water contamination.  
 Classification exception area dt: None  
 Classification exception area dt: Not reported  
 Deed Notice Status: None  
 Deed Notice Date: Not reported  
 Engineering Control Status: None  
 Engineering Control Date: Not reported  
 National Priorities List Status: Not reported  
 National Priorities List Date: Not reported  
 X Coordinate: 588321  
 Y Coordinate: 756272  
 Coordinate System: NJ State Plane (NAD83) - USFEET

LUST:

Case ID: 10959  
 Bureau: BUST

Map ID  
 Direction  
 Distance  
 Distance (ft.)  
 Elevation Site

MAP FINDINGS

Database(s) EDR ID Number  
 EPA ID Number

**PATERSON AUTO SERVICE INC (Continued)**

**U000360645**

**NJ SPILL:**

Facility ID:	49495	Case Number:	99-09-09-1429-18
Notify Type:	Other	Date Received:	09/09/99
Location:	Facility	Other Location:	Not reported
Incident Date:	09/08/99	Incident Time:	Not reported
A310 Letter:	True	Ref. Code:	101
COMU:	1608	CAS Number:	Not reported
Hazardous:	No	Incident Location:	Not reported
Facility Type:	Commercial	Facility Phone:	Not reported
Substance(s):	Not reported		
Substance Type:	Not reported	Substance Identity:	Not reported
TCPA Chemical:	Not reported	Hazrds Material:	Not reported
Amnt Released:	Not reported	Release VE:	Not reported
Contained:	Not reported	Release Type:	Not reported
Incident Desc:	Not reported		
Status at Spill:	Not reported		
NJ Spill Date:	Not reported	NJ Spill Time:	Not reported
NJ Spill Name:	Not reported	NJ Spill Title:	Not reported
NJ Spill Phone:	Not reported		
Other Date:	Not reported	Other Time:	Not reported
Other Name:	Not reported	Other Title:	Not reported
Other Phone:	Not reported		
Injuries:	No	Public Exposure:	No
Road Closed:	No	Facility Evacuation:	No
Receiving Water:	Not reported	Public Evacuation:	No
Police at Scene:	No	Firemen at Scene:	No
Contamination of:	Land	Nature of Incident:	Not reported
Wind Direction/Speed:	0		
Assistance Requested:	No		
Memo. Of Understanding:	False		
Drill/trng Exercise:	False		
Operator:	JULIE		
Contact Name:	Not reported		
Caller Name:	REDACTED		
Caller Title:	AQUASOL		
Caller Address:	Not reported		
Caller City,St,Zip:	Not reported		
Caller Phone:	Not reported		
Responsible Party:	Known		
Responsible Party Name:	PATERSON AUTO SERVIC		
Responsible Party Contact:	FRED VANDERWILT		
Responsible Party Title:	Not reported		
Responsible Party Telephone:	Not reported		
Responsible Party Street:	650 MARKET ST		
Responsible Party Municipality:	PATERSON		
Responsible Party State:	NJ		
Responsible Party Zip:	Not reported		
Responsible City,St,Zip:	PATERSON, NJ		
Responsible Party County:	PASSAIC		
Local Municipality:	False		
Local Municipality Name:	Not reported		
Local Municipality Title:	Not reported		
Local Municipality Phone:	Not reported		
Local Municipality Date:	Not reported		
Local Municipality Time:	Not reported		
Incident Name:	Not reported		
Incident Referred To:	Not reported		

Map ID  
 Direction  
 Distance  
 Distance (ft.)  
 Elevation    Site

MAP FINDINGS

Database(s)    EDR ID Number  
 EPA ID Number

**PATERSON AUTO SERVICE INC (Continued)**

**U000360645**

Incident Region:	Not reported
Incident Phone:	Not reported
Incident Date:	Not reported
Date A310 Letter Printed:	Not reported
Date Local Authority Was Notified:	Not reported
Date Update:	Not reported
Date Report Faxed to Local Authority:	Not reported
Local Authority Notification Date:	Not reported
Reporter Name:	Not reported
Reporter Type:	Not reported
Rep Received Date:	Not reported
Reporter Title:	Not reported
Reporter Orgzn:	Not reported
Reporter Address:	Not reported
Reporter City,St,Zip:	Not reported
Reporter County:	Not reported
Incident Type:	Not reported
Incident Status:	Not reported
Incident Category:	Not reported
Incident Source:	Not reported
Incident Address:	Not reported
Incident Address 2:	Not reported
Incident City,St,Zip:	Not reported
Incident County:	Not reported
DEP Requested:	Not reported
Confidential:	Not reported
Spill Comments:	Not reported
Facility Status:	3/6000 & 1/250 GAL UST REMOVED.SOIL CONT FOUND.CLEAN UP TO BE DONE. UST 0109596 N99-0439

**UST:**

Facility ID:	010959
Owner Name:	Not Identified Not Identified
Organization:	Not Identified
Contact Type(UST Reg):	Facility Operator
Contact Address (UST Reg):	Not reported
Contact Address 2 (UST Reg):	Not reported
Contact City,St,Zip (UST Reg):	Not reported
Owner Name:	FRED A VANDER WILT
Organization:	LEFRED REALTY CO
Contact Type(UST Reg):	Tank Owner
Contact Address (UST Reg):	650 MARKET ST
Contact Address 2 (UST Reg):	Not reported
Contact City,St,Zip (UST Reg):	Paterson, NJ 07513

Tank Id:	TANK-1
Tank Number:	E1
Tank Contents:	Unleaded Gasoline
Tank Size:	6000
Install Date:	1/1/1984
Tank Compliance:	No
<b>Tank Status:</b>	<b>Removed</b>
Overfill:	No
Tank Status Date:	8/31/1999
Compliance Monitoring?:	No
Overfill Protection:	No
Spill Containment:	No

Map ID  
Direction  
Distance  
Distance (ft.)  
Elevation Site

MAP FINDINGS

Database(s) EDR ID Number  
EPA ID Number

**PATERSON AUTO SERVICE INC (Continued)**

**U000360645**

Tank Wellhead Protection: Not reported

TANK MONITOR DATA:  
Monitor Tank / Pipe: Pipe  
Monitor Type: None  
Monitor Tank / Pipe: Tank  
Monitor Type: None

TANK DETAIL:  
Tankpipe Tank / Pipe: Pipe  
Tankpipe Construction Type: Fiberglass-reinforced plastic  
Tankpipe Tank / Pipe: Tank  
Tankpipe Construction Type: Cathodically protected steel

Facility ID: 010959  
Tank Id: TANK-2  
Tank Number: E2  
Tank Contents: Unleaded Gasoline  
Tank Size: 6000  
Install Date: 1/1/1984  
Tank Compliance: No  
**Tank Status: Removed**  
Overfill: No  
Tank Status Date: 8/31/1999  
Compliance Monitoring?: No  
Overfill Protection: No  
Spill Containment: No  
Tank Wellhead Protection: Not reported

TANK MONITOR DATA:  
Monitor Tank / Pipe: Pipe  
Monitor Type: None  
Monitor Tank / Pipe: Tank  
Monitor Type: None

TANK DETAIL:  
Tankpipe Tank / Pipe: Pipe  
Tankpipe Construction Type: Fiberglass-reinforced plastic  
Tankpipe Tank / Pipe: Tank  
Tankpipe Construction Type: Cathodically protected steel

Facility ID: 010959  
Tank Id: TANK-3  
Tank Number: E3  
Tank Contents: Leaded Gasoline  
Tank Size: 6000  
Install Date: 1/1/1984  
Tank Compliance: No  
**Tank Status: Removed**  
Overfill: No  
Tank Status Date: 8/31/1999  
Compliance Monitoring?: No  
Overfill Protection: No  
Spill Containment: No  
Tank Wellhead Protection: Not reported

TANK MONITOR DATA:  
Monitor Tank / Pipe: Pipe  
Monitor Type: None  
Monitor Tank / Pipe: Tank

Map ID  
Direction  
Distance  
Distance (ft.)  
Elevation Site

MAP FINDINGS

Database(s) EDR ID Number  
EPA ID Number

**PATERSON AUTO SERVICE INC (Continued)**

**U000360645**

Monitor Type: None  
TANK DETAIL:  
Tankpipe Tank / Pipe: Pipe  
Tankpipe Construction Type: Fiberglass-reinforced plastic  
Tankpipe Tank / Pipe: Tank  
Tankpipe Construction Type: Cathodically protected steel  
Facility ID: 010959  
Tank Id: TANK-4  
Tank Number: E4  
Tank Contents: Waste Oil  
Tank Size: 250  
Install Date: 1/1/1987  
Tank Compliance: No  
**Tank Status: Abandoned in Place**  
Overfill: No  
Tank Status Date: 6/4/1999  
Compliance Monitoring?: No  
Overfill Protection: No  
Spill Containment: No  
Tank Wellhead Protection: Not reported

TANK MONITOR DATA:  
Monitor Tank / Pipe: Pipe  
Monitor Type: None  
Monitor Tank / Pipe: Tank  
Monitor Type: None

TANK DETAIL:  
Tankpipe Tank / Pipe: Pipe  
Tankpipe Construction Type: Bare steel  
Tankpipe Tank / Pipe: Tank  
Tankpipe Construction Type: Bare steel  
Facility ID: 010959  
Tank Id: TANK-5  
Tank Number: E5  
Tank Contents: Heating Oil (No. 2)  
Tank Size: 500  
Install Date: 1/1/1987  
Tank Compliance: No  
**Tank Status: Removed**  
Overfill: No  
Tank Status Date: 9/14/1999  
Compliance Monitoring?: No  
Overfill Protection: No  
Spill Containment: No  
Tank Wellhead Protection: Not reported

TANK MONITOR DATA:  
Monitor Tank / Pipe: Pipe  
Monitor Type: None  
Monitor Tank / Pipe: Tank  
Monitor Type: None

TANK DETAIL:  
Tankpipe Tank / Pipe: Pipe  
Tankpipe Construction Type: Bare steel  
Tankpipe Tank / Pipe: Tank

Map ID  
Direction  
Distance  
Distance (ft.)  
Elevation Site

MAP FINDINGS

Database(s) EDR ID Number  
EPA ID Number

**PATERSON AUTO SERVICE INC (Continued)**

**U000360645**

Tankpipe Construction Type: Bare steel

Facility ID: 010959  
Tank Id: TANK-6  
Tank Number: E6  
Tank Contents: Other  
Tank Size: 1000  
Install Date: 1/1/1987  
Tank Compliance: No  
**Tank Status: Removed**  
Overfill: No  
Tank Status Date: 8/31/1999  
Compliance Monitoring?: No  
Overfill Protection: No  
Spill Containment: No  
Tank Wellhead Protection: Not reported

TANK MONITOR DATA:  
Monitor Tank / Pipe: Pipe  
Monitor Type: None  
Monitor Tank / Pipe: Tank  
Monitor Type: None

TANK DETAIL:  
Tankpipe Tank / Pipe: Pipe  
Tankpipe Construction Type: Bare steel  
Tankpipe Tank / Pipe: Tank  
Tankpipe Construction Type: Bare steel

Facility ID: 010959  
Tank Id: TANK-7  
Tank Number: 001A  
Tank Contents: Unleaded Gasoline  
Tank Size: 6000  
Install Date: 9/1/1999  
Tank Compliance: Yes  
**Tank Status: In-use**  
Overfill: Yes  
Tank Status Date: 9/1/1999  
Compliance Monitoring?: Yes  
Overfill Protection: Yes  
Spill Containment: Yes  
Tank Wellhead Protection: No

TANK MONITOR DATA:  
Monitor Tank / Pipe: Pipe  
Monitor Type: Automatic line leak detector  
Monitor Tank / Pipe: Pipe  
Monitor Type: Interstitial  
Monitor Tank / Pipe: Tank  
Monitor Type: In-tank(automatic)monitoring  
Monitor Tank / Pipe: Tank  
Monitor Type: Interstitial

TANK DETAIL:  
Tankpipe Tank / Pipe: Pipe  
Tankpipe Construction Type: Other: Geoflex  
Tankpipe Tank / Pipe: Tank  
Tankpipe Construction Type: Fiberglass-coated steel

Map ID  
Direction  
Distance  
Distance (ft.)  
Elevation Site

MAP FINDINGS

Database(s) EDR ID Number  
EPA ID Number

**PATERSON AUTO SERVICE INC (Continued)**

**U000360645**

Facility ID: 010959  
Tank Id: TANK-8  
Tank Number: 001B  
Tank Contents: Unleaded Gasoline  
Tank Size: 6000  
Install Date: 9/1/1999  
Tank Compliance: Yes  
**Tank Status: In-use**  
Overfill: Yes  
Tank Status Date: 9/1/1999  
Compliance Monitoring?: Yes  
Overfill Protection: Yes  
Spill Containment: Yes  
Tank Wellhead Protection: No

**TANK MONITOR DATA:**

Monitor Tank / Pipe: Pipe  
Monitor Type: Automatic line leak detector  
Monitor Tank / Pipe: Pipe  
Monitor Type: Interstitial  
Monitor Tank / Pipe: Tank  
Monitor Type: In-tank(automatic)monitoring  
Monitor Tank / Pipe: Tank  
Monitor Type: Interstitial

**TANK DETAIL:**

Tankpipe Tank / Pipe: Pipe  
Tankpipe Construction Type: Other: Geoflex  
Tankpipe Tank / Pipe: Tank  
Tankpipe Construction Type: Fiberglass-coated steel

Facility ID: 010959  
Tank Id: TANK-9  
Tank Number: 0002  
Tank Contents: Unleaded Gasoline  
Tank Size: 6000  
Install Date: 9/1/1999  
Tank Compliance: Yes  
**Tank Status: In-use**  
Overfill: Yes  
Tank Status Date: 9/1/1999  
Compliance Monitoring?: Yes  
Overfill Protection: Yes  
Spill Containment: Yes  
Tank Wellhead Protection: No

**TANK MONITOR DATA:**

Monitor Tank / Pipe: Pipe  
Monitor Type: Automatic line leak detector  
Monitor Tank / Pipe: Pipe  
Monitor Type: Interstitial  
Monitor Tank / Pipe: Tank  
Monitor Type: In-tank(automatic)monitoring  
Monitor Tank / Pipe: Tank  
Monitor Type: Interstitial

**TANK DETAIL:**

Tankpipe Tank / Pipe: Pipe  
Tankpipe Construction Type: Other: Geoflex



Map ID  
 Direction  
 Distance  
 Distance (ft.)  
 Elevation

MAP FINDINGS

**PATERSON AUTO SERVICE INC (Continued)**

EDR ID Number  
 EPA ID Number

Database(s)

**U000360645**

Tankpipe Tank / Pipe: Tank  
 Tankpipe Construction Type: Fiberglass-coated steel

**LUST HIST:**

Case ID: 99-09-09-1429-18  
 Lead Program Assigned: Bureau of Underground Storage Tanks  
**Facility Status: Assigned To Program**  
 UST ID: 0109596  
 TMS Number: N99-0439  
 Remedial Level: Site has confirmed soil and ground water contamination.  
 Case Manager: Myrna Campion  
 Facility Phone: (609) 633-1337  
 No Further Action: Not reported  
 RAW Approved: Not reported  
 CEA: Not reported  
 Date CEA Lifted: Not reported  
 Dead Notice: Not reported

**171  
 NE  
 1/4-1/2  
 2217 ft.**

**ANGEL'S CLEANERS  
 504 BROADWAY  
 PATERSON, NJ**

**DRYCLEANERS S106481453  
 VCP N/A  
 NJ MANIFEST**

**Relative:  
 Lower**

NJ Drycleaners:  
 2nd Address: Not reported  
 Facility Title: OWNER  
 Facility Contact: CARLOS CHAPARRO  
 SIC Code: 7200  
 SIC Description: Personal Services  
 X Coordinate: 588171  
 Y Coordinate: 759618  
 Coordinate Units: NJ State Plane (NAD83) - USFEET  
 Coordinate Type: GPS  
 Contact Phone: 201-742-5815  
 Active Flag: Y

**Actual:  
 91 ft.**

**VCP:**

Incident Number: 05-12-06-0956-15  
 Facility Contact: Angel's Cleaners  
 MOA Execution Date: 6/7/2006  
 Type Of Vcp File: HISTORICAL  
 Pi Number: Not reported  
 Case Type(Case Type): Not reported  
 Case Contact: Department Not reported  
 Case Contact Name: Not reported  
 Case Contact: Organization Not reported  
 Case Contact: Address: Line1 Not reported  
 Case Contact: Address: Line2 Not reported  
 Case Contact: Address: Line3 Not reported  
 Case Contact City,St,Zip: Not reported

**NJ MANIFEST:**

Manifest Code: NJA5034719  
 EPA ID: NJX000332783  
 Date Shipped: 20040325  
 TSDf EPA ID: OHD980587364

Map ID  
Direction  
Distance  
Distance (ft.)  
Elevation Site

MAP FINDINGS

Database(s) EDR ID Number  
EPA ID Number

ANGEL'S CLEANERS (Continued)

S106481453

Transporter EPA ID: TXR000050930  
Transporter 2 EPA ID: NJD071629976  
Date Trans1 Transported Waste: 040325  
Date Trans2 Transported Waste: 040331  
Date TSDf Received Waste: 040401  
Transporter 1 Decal: Not reported  
Transporter 2 Decal: Not reported  
Data Entry Number: 04280422  
Reference Manifest Number: Not reported  
Was Load Rejected (Y/N): No  
Reason Load Was Rejected: Not reported  
Waste Code: Not reported  
Manifest Year: Not reported  
Quantity: Not reported  
Unit: Not reported  
Hand Code: Not reported

Manifest Code: NJA5100155  
EPA ID: NJX000332783  
Date Shipped: 20040514  
TSDf EPA ID: OHD980587364  
Transporter EPA ID: TXR000050930  
Transporter 2 EPA ID: NJD071629976  
Date Trans1 Transported Waste: 040514  
Date Trans2 Transported Waste: 040519  
Date TSDf Received Waste: 040520  
Transporter 1 Decal: Not reported  
Transporter 2 Decal: Not reported  
Data Entry Number: 06020425  
Reference Manifest Number: Not reported  
Was Load Rejected (Y/N): No  
Reason Load Was Rejected: Not reported  
Waste Code: Not reported  
Manifest Year: Not reported  
Quantity: Not reported  
Unit: Not reported  
Hand Code: Not reported

Manifest Code: NJA5040557  
EPA ID: NJX000332783  
Date Shipped: 20040707  
TSDf EPA ID: OHD980587364  
Transporter EPA ID: TXR000050930  
Transporter 2 EPA ID: NJD071629976  
Date Trans1 Transported Waste: 040707  
Date Trans2 Transported Waste: 040714  
Date TSDf Received Waste: 040715  
Transporter 1 Decal: Not reported  
Transporter 2 Decal: Not reported  
Data Entry Number: 08200421  
Reference Manifest Number: Not reported  
Was Load Rejected (Y/N): No  
Reason Load Was Rejected: Not reported

Map ID  
Direction  
Distance  
Distance (ft.)  
Elevation Site

MAP FINDINGS

Database(s) EDR ID Number  
EPA ID Number

**ANGEL'S CLEANERS (Continued)**

**S106481453**

Waste Code: Not reported  
Manifest Year: Not reported  
Quantity: Not reported  
Unit: Not reported  
Hand Code: Not reported

Manifest Code: NJA5071238  
EPA ID: NJX000332783  
Date Shipped: 20040922  
TSDf EPA ID: OHD980587364  
Transporter EPA ID: TXR000050930  
Transporter 2 EPA ID: NJD071629976  
Date Trans1 Transported Waste: 040922  
Date Trans2 Transported Waste: 040928  
Date TSDf Received Waste: 040930  
Tranporter 1 Decal: Not reported  
Tranporter 2 Decal: Not reported  
Data Entry Number: 10280422  
Reference Manifest Number: Not reported  
Was Load Rejected (Y/N): No  
Reason Load Was Rejected: Not reported  
Waste Code: Not reported  
Manifest Year: Not reported  
Quantity: Not reported  
Unit: Not reported  
Hand Code: Not reported

Manifest Code: NJA5072016  
EPA ID: NJX000332783  
Date Shipped: 20041202  
TSDf EPA ID: OHD980587364  
Transporter EPA ID: TXR000050930  
Transporter 2 EPA ID: NJD071629976  
Date Trans1 Transported Waste: 041202  
Date Trans2 Transported Waste: 041208  
Date TSDf Received Waste: 041209  
Tranporter 1 Decal: Not reported  
Tranporter 2 Decal: Not reported  
Data Entry Number: 01070525  
Reference Manifest Number: Not reported  
Was Load Rejected (Y/N): No  
Reason Load Was Rejected: Not reported  
Waste Code: Not reported  
Manifest Year: Not reported  
Quantity: Not reported  
Unit: Not reported  
Hand Code: Not reported

Manifest Code: NJA5256661  
EPA ID: NJX000332783  
Date Shipped: 20060630

Map ID  
Direction  
Distance  
Distance (ft.)  
Elevation Site

MAP FINDINGS

Database(s) EDR ID Number  
EPA ID Number

ANGEL'S CLEANERS (Continued)

S106481453

TSDF EPA ID: OHD980587364  
Transporter EPA ID: TXR000050930  
Transporter 2 EPA ID: Not reported  
Date Trans1 Transported Waste: 060630  
Date Trans2 Transported Waste: 000000  
Date TSDF Received Waste: 060712  
Tranporter 1 Decal: Not reported  
Tranporter 2 Decal: Not reported  
Data Entry Number: 08180621  
Reference Manifest Number: Not reported  
Was Load Rejected (Y/N): No  
Reason Load Was Rejected: Not reported  
Waste Code: Not reported  
Manifest Year: Not reported  
Quantity: Not reported  
Unit: Not reported  
Hand Code: Not reported

Manifest Code: NJA5309374  
EPA ID: NJX000332783  
Date Shipped: 20060814  
TSDF EPA ID: OHD980587364  
Transporter EPA ID: TXR000050930  
Transporter 2 EPA ID: NJD071629976  
Date Trans1 Transported Waste: 060814  
Date Trans2 Transported Waste: 060821  
Date TSDF Received Waste: 060823  
Tranporter 1 Decal: Not reported  
Tranporter 2 Decal: Not reported  
Data Entry Number: 09210621  
Reference Manifest Number: Not reported  
Was Load Rejected (Y/N): No  
Reason Load Was Rejected: Not reported  
Waste Code: Not reported  
Manifest Year: Not reported  
Quantity: Not reported  
Unit: Not reported  
Hand Code: Not reported

Manifest Code: NJA5222494  
EPA ID: NJX000332783  
Date Shipped: 20050309  
TSDF EPA ID: OHD980587364  
Transporter EPA ID: TXR000050930  
Transporter 2 EPA ID: NJD071629976  
Date Trans1 Transported Waste: 050309  
Date Trans2 Transported Waste: 050316  
Date TSDF Received Waste: 050317  
Tranporter 1 Decal: Not reported  
Tranporter 2 Decal: Not reported  
Data Entry Number: 05020522  
Reference Manifest Number: Not reported  
Was Load Rejected (Y/N): No

Map ID  
Direction  
Distance  
Distance (ft.)  
Elevation Site

MAP FINDINGS

Database(s) EDR ID Number  
EPA ID Number

ANGEL'S CLEANERS (Continued)

S106481453

Reason Load Was Rejected: Not reported  
Waste Code: Not reported  
Manifest Year: Not reported  
Quantity: Not reported  
Unit: Not reported  
Hand Code: Not reported

Manifest Code: NJA5225720  
EPA ID: NJX000332783  
Date Shipped: 20050412  
TSDf EPA ID: OHD980587364  
Transporter EPA ID: TXR000050930  
Transporter 2 EPA ID: NJD071629976  
Date Trans1 Transported Waste: 050412  
Date Trans2 Transported Waste: 050421  
Date TSDf Received Waste: 050422  
Transporter 1 Decal: Not reported  
Transporter 2 Decal: Not reported  
Data Entry Number: 06150525  
Reference Manifest Number: Not reported  
Was Load Rejected (Y/N): No  
Reason Load Was Rejected: Not reported  
Waste Code: Not reported  
Manifest Year: Not reported  
Quantity: Not reported  
Unit: Not reported  
Hand Code: Not reported

Manifest Code: NJA5072430  
EPA ID: NJX000332783  
Date Shipped: 20050726  
TSDf EPA ID: OHD980587364  
Transporter EPA ID: TXR000050930  
Transporter 2 EPA ID: NJD071629976  
Date Trans1 Transported Waste: 050726  
Date Trans2 Transported Waste: 050803  
Date TSDf Received Waste: 050804  
Transporter 1 Decal: Not reported  
Transporter 2 Decal: Not reported  
Data Entry Number: 09020521  
Reference Manifest Number: Not reported  
Was Load Rejected (Y/N): No  
Reason Load Was Rejected: Not reported  
Waste Code: Not reported  
Manifest Year: Not reported  
Quantity: Not reported  
Unit: Not reported  
Hand Code: Not reported

Manifest Code: NJA5250899  
EPA ID: NJX000332783

Map ID  
 Direction  
 Distance  
 Distance (ft.)  
 Elevation Site

MAP FINDINGS

Database(s) EDR ID Number  
 EPA ID Number

**ANGEL'S CLEANERS (Continued)**

**S106481453**

Date Shipped: 20051028  
 TSDf EPA ID: OHD980587364  
 Transporter EPA ID: TXR000050930  
 Transporter 2 EPA ID: Not reported  
 Date Trans1 Transported Waste: 051028  
 Date Trans2 Transported Waste: 000000  
 Date TSDf Received Waste: 051109  
 Transporter 1 Decal: Not reported  
 Transporter 2 Decal: Not reported  
 Data Entry Number: 01060625  
 Reference Manifest Number: Not reported  
 Was Load Rejected (Y/N): No  
 Reason Load Was Rejected: Not reported  
 Waste Code: Not reported  
 Manifest Year: Not reported  
 Quantity: Not reported  
 Unit: Not reported  
 Hand Code: Not reported

172  
 NNE  
 1/4-1/2  
 2240 ft.

**355 HAMILTON AVENUE  
 355 HAMILTON AVE  
 PATERSON CITY, NJ**

**VCP S108518719  
 N/A**

**Relative:  
 Lower**

VCP:  
 Incident Number: 06-12-19-1419-12  
 Facility Contact: Not reported  
 MOA Execution Date: 3/28/2007  
 Type Of Vcp File: CURRENT  
 Pi Number: 424024  
 Case Type(Case Type): MOA  
 Case Contact: Department Not reported  
 Case Contact Name: CHARLIE ATIE  
 Case Contact: Organization RWCA LLC  
 Case Contact: Address: Line1 300 BROAD ST  
 Case Contact: Address: Line2 Not reported  
 Case Contact: Address: Line3 Not reported  
 Case Contact City,St,Zip: Clifton, NJ 07013

**Actual:  
 98 ft.**

AJ173  
 ESE  
 1/4-1/2  
 2280 ft.

**AMTECH INC  
 845 E 25TH ST  
 PATERSON, NJ 07513**

**SHWS 1000200789  
 FINDS NJD002151496  
 RCRA-TSDf  
 UST  
 ISRA  
 RCRA-NonGen**

**Site 1 of 6 in cluster AJ**

**Relative:  
 Lower**

SHWS:  
**Case Status: Active**  
 Status Date: 09/17/97  
 Case ID: 002794  
 Contact: BNcM  
 Sub Section Label: A: Sites with On-Site Sources of Contamination  
 Site Municipality: 1608  
 Remedial Level Code: A multi-phased remediation action. Where the source of the

**Actual:  
 84 ft.**

Map ID  
Direction  
Distance  
Distance (ft.)  
Elevation Site

MAP FINDINGS

EDR ID Number  
EPA ID Number  
Database(s)

**AMTECH INC (Continued)**

**1000200789**

contamination is either unknown or there is an uncontrolled discharge to Soil and/or ground water.

Classification exception area dt: Ongoing  
Classification exception area dt: 3/18/2004  
Deed Notice Status: Ongoing  
Deed Notice Date: 6/26/2001  
Engineering Control Status: Ongoing  
Engineering Control Date: 6/26/2001  
National Priorities List Status: Not reported  
National Priorities List Date: Not reported  
X Coordinate: 588580  
Y Coordinate: 756724  
Coordinate System: NJ State Plane (NAD83) - USFEET

**FINDS:**

Other Pertinent Environmental Activity Identified at Site

RCRAInfo is a national information system that supports the Resource Conservation and Recovery Act (RCRA) program through the tracking of events and activities related to facilities that generate, transport, and treat, store, or dispose of hazardous waste. RCRAInfo allows RCRA program staff to track the notification, permit, compliance, and corrective action activities required under RCRA.

**RCRA-TSDF:**

Date form received by agency: 01/01/2006  
Facility name: AMTECH INC  
Facility address: 845 E 25TH ST  
PATERSON, NJ 075131201  
EPA ID: NJD002151496  
Mailing address: E 25TH ST  
PATERSON, NJ 07513  
Contact: -  
Contact address: E 25TH ST  
PATERSON, NJ 07513  
Contact country: US  
Contact telephone: Not reported  
Contact email: Not reported  
EPA Region: 02  
Land type: Facility is not located on Indian land. Additional information is not known.  
Classification: TSDF  
Description: Handler is engaged in the treatment, storage or disposal of hazardous waste  
TSD commencement date: Not reported  
Classification: Non-Generator  
Description: Handler: Non-Generators do not presently generate hazardous waste

**Owner/Operator Summary:**

Owner/operator name: GENERAL ELECTRIC CO  
Owner/operator address: 845 E 25TH ST  
OPERCITY, NJ 99999  
Owner/operator country: Not reported  
Owner/operator telephone: (973) 523-4000  
Legal status: Private  
Owner/Operator Type: Operator

Map ID  
Direction  
Distance  
Distance (ft.)  
Elevation

MAP FINDINGS

AMTECH INC (Continued)

EDR ID Number  
EPA ID Number

Database(s)

1000200789

Owner/Op start date: Not reported  
Owner/Op end date: Not reported

Owner/operator name: GENERAL ELECTRIC CO  
Owner/operator address: 845 E 25TH ST  
PATERSON, NJ 07513

Owner/operator country: Not reported  
Owner/operator telephone: (973) 523-4000  
Legal status: Private  
Owner/Operator Type: Owner  
Owner/Op start date: Not reported  
Owner/Op end date: Not reported

Handler Activities Summary:

U.S. importer of hazardous waste: Unknown  
Mixed waste (haz. and radioactive): Unknown  
Recycler of hazardous waste: No  
Transporter of hazardous waste: No  
Treater, storer or disposer of HW: No  
Underground injection activity: No  
On-site burner exemption: Unknown  
Furnace exemption: Unknown  
Used oil fuel burner: No  
Used oil processor: No  
User oil refiner: No  
Used oil fuel marketer to burner: No  
Used oil Specification marketer: No  
Used oil transfer facility: No  
Used oil transporter: No  
Off-site waste receiver: Commercial status unknown

Historical Generators:

Date form received by agency: 11/19/1980  
Facility name: AMTECH INC  
Classification: Not a generator, verified

Date form received by agency: 08/18/1980  
Facility name: AMTECH INC  
Classification: Large Quantity Generator

Hazardous Waste Summary:

Waste code: F001  
Waste name: THE FOLLOWING SPENT HALOGENATED SOLVENTS USED IN DEGREASING: TETRACHLOROETHYLENE, TRICHLOROETHYLENE, METHYLENE CHLORIDE, 1,1,1-TRICHLOROETHANE, CARBON TETRACHLORIDE, AND CHLORINATED FLUOROCARBONS; ALL SPENT SOLVENT MIXTURES/BLENDS USED IN DEGREASING CONTAINING, BEFORE USE, A TOTAL OF TEN PERCENT OR MORE (BY VOLUME) OF ONE OR MORE OF THE ABOVE HALOGENATED SOLVENTS OR THOSE SOLVENTS LISTED IN F002, F004, AND F005, AND STILL BOTTOMS FROM THE RECOVERY OF THESE SPENT SOLVENTS AND SPENT SOLVENT MIXTURES.

Waste code: F017  
Waste name: Not Defined

Waste code: P030  
Waste name: CYANIDES (SOLUBLE CYANIDE SALTS), NOT OTHERWISE SPECIFIED



Map ID  
Direction  
Distance  
Distance (ft.)  
Elevation

MAP FINDINGS

AMTECH INC (Continued)

EDR ID Number  
EPA ID Number

Database(s)

1000200789

Waste code: D000  
Waste name: Not Defined

Waste code: D001  
Waste name: IGNITABLE HAZARDOUS WASTES ARE THOSE WASTES WHICH HAVE A FLASHPOINT OF LESS THAN 140 DEGREES FAHRENHEIT AS DETERMINED BY A PENSKEY-MARTENS CLOSED CUP FLASH POINT TESTER. ANOTHER METHOD OF DETERMINING THE FLASH POINT OF A WASTE IS TO REVIEW THE MATERIAL SAFETY DATA SHEET, WHICH CAN BE OBTAINED FROM THE MANUFACTURER OR DISTRIBUTOR OF THE MATERIAL. LACQUER THINNER IS AN EXAMPLE OF A COMMONLY USED SOLVENT WHICH WOULD BE CONSIDERED AS IGNITABLE HAZARDOUS WASTE.

Waste code: F001  
Waste name: THE FOLLOWING SPENT HALOGENATED SOLVENTS USED IN DEGREASING: TETRACHLOROETHYLENE, TRICHLOROETHYLENE, METHYLENE CHLORIDE, 1,1,1-TRICHLOROETHANE, CARBON TETRACHLORIDE, AND CHLORINATED FLUOROCARBONS; ALL SPENT SOLVENT MIXTURES/BLENDS USED IN DEGREASING CONTAINING, BEFORE USE, A TOTAL OF TEN PERCENT OR MORE (BY VOLUME) OF ONE OR MORE OF THE ABOVE HALOGENATED SOLVENTS OR THOSE SOLVENTS LISTED IN F002, F004, AND F005, AND STILL BOTTOMS FROM THE RECOVERY OF THESE SPENT SOLVENTS AND SPENT SOLVENT MIXTURES.

Waste code: F017  
Waste name: Not Defined

Waste code: P030  
Waste name: CYANIDES (SOLUBLE CYANIDE SALTS), NOT OTHERWISE SPECIFIED

Violation Status: No violations found

Evaluation Action Summary:

Evaluation date: 01/26/1984  
Evaluation: NON-FINANCIAL RECORD REVIEW  
Area of violation: Not reported  
Date achieved compliance: Not reported  
Evaluation lead agency: State

UST:

Facility ID: 002794  
Owner Name: Not Identified Not Identified  
Organization: Not Identified  
Contact Type(UST Reg): Facility Operator  
Contact Address (UST Reg): Not reported  
Contact Address 2 (UST Reg): Not reported  
Conact City,St,Zip (UST Reg): Not reported  
Owner Name: DOUGLAS BENNETT  
Organization: ROBERT SUTTON  
Contact Type(UST Reg): Tank Owner  
Contact Address (UST Reg): 845 E 25TH ST  
Contact Address 2 (UST Reg): Not reported  
Conact City,St,Zip (UST Reg): Paterson, NJ 07513

Tank Id: TANK-1  
Tank Number: C2  
Tank Contents: Heating Oil (No. 6)  
Tank Size: 5000  
Install Date: 1/1/1944

Map ID  
Direction  
Distance  
Distance (ft.)  
Elevation Site

MAP FINDINGS

Database(s) EDR ID Number  
EPA ID Number

AMTECH INC (Continued)

1000200789

Tank Compliance: No  
**Tank Status: Removed**  
Overfill: No  
Tank Status Date: 1/1/1944  
Compliance Monitoring?: No  
Overfill Protection: No  
Spill Containment: No  
Tank Wellhead Protection: Not reported

TANK MONITOR DATA:  
Monitor Tank / Pipe: Pipe  
Monitor Type: None  
Monitor Tank / Pipe: Tank  
Monitor Type: None

TANK DETAIL:  
Tankpipe Tank / Pipe: Pipe  
Tankpipe Construction Type: Bare steel  
Tankpipe Tank / Pipe: Tank  
Tankpipe Construction Type: Bare steel

Facility ID: 002794  
Tank Id: TANK-2  
Tank Number: C3  
Tank Contents: Other  
Tank Size: 3000  
Install Date: 1/1/1944  
Tank Compliance: No  
**Tank Status: Removed**  
Overfill: No  
Tank Status Date: 1/1/1944  
Compliance Monitoring?: No  
Overfill Protection: No  
Spill Containment: No  
Tank Wellhead Protection: Not reported

TANK MONITOR DATA:  
Monitor Tank / Pipe: Pipe  
Monitor Type: None  
Monitor Tank / Pipe: Tank  
Monitor Type: None

TANK DETAIL:  
Tankpipe Tank / Pipe: Pipe  
Tankpipe Construction Type: Bare steel  
Tankpipe Tank / Pipe: Tank  
Tankpipe Construction Type: Bare steel

Facility ID: 002794  
Tank Id: TANK-3  
Tank Number: C4  
Tank Contents: Heating Oil (No. 2)  
Tank Size: 1500  
Install Date: 1/1/1944  
Tank Compliance: No  
**Tank Status: Removed**  
Overfill: No  
Tank Status Date: 1/1/1944  
Compliance Monitoring?: No

Map ID  
Direction  
Distance  
Distance (ft.)  
Elevation Site

MAP FINDINGS

Database(s) EDR ID Number  
EPA ID Number

**AMTECH INC (Continued)**

**1000200789**

Overfill Protection: No  
Spill Containment: No  
Tank Wellhead Protection: Not reported

TANK MONITOR DATA:

Monitor Tank / Pipe: Pipe  
Monitor Type: None  
Monitor Tank / Pipe: Tank  
Monitor Type: None

TANK DETAIL:

Tankpipe Tank / Pipe: Pipe  
Tankpipe Construction Type: Bare steel  
Tankpipe Tank / Pipe: Tank  
Tankpipe Construction Type: Bare steel

Facility ID: 002794  
Tank Id: TANK-4  
Tank Number: E1  
Tank Contents: Heating Oil (No. 6)  
Tank Size: 10000  
Install Date: 1/1/1944  
Tank Compliance: No  
**Tank Status: Removed**  
Overfill: No  
Tank Status Date: 1/1/1944  
Compliance Monitoring?: No  
Overfill Protection: No  
Spill Containment: No  
Tank Wellhead Protection: Not reported

TANK MONITOR DATA:

Monitor Tank / Pipe: Pipe  
Monitor Type: None  
Monitor Tank / Pipe: Tank  
Monitor Type: None

TANK DETAIL:

Tankpipe Tank / Pipe: Pipe  
Tankpipe Construction Type: Bare steel  
Tankpipe Tank / Pipe: Tank  
Tankpipe Construction Type: Bare steel

NJ ISRA:

Pi Number: 002794  
Action Number: ISR970001  
Title: E88028 Amtech, Incorpor DER/DN  
Isra Trg: Finalized Date: Not reported  
Start Date: 9/17/1997  
Facility Status: Assigned to Program  
Case No: DER-000386  
Case Name: AMTECH INC  
Case Type: ISRA  
Trigger Type: Bankruptcy  
Trigger Date: 6/13/1988

Pi Number: 002794  
Action Number: ISR970001  
Title: E88028 Amtech, Incorpor DER/DN

Map ID  
Direction  
Distance  
Distance (ft.)  
Elevation

MAP FINDINGS

AMTECH INC (Continued)

EDR ID Number  
EPA ID Number

Database(s)

1000200789

Isra Trg: Finalized Date Not reported  
Start Date: 9/17/1997  
Facility Status: Assigned to Program  
Case No: DER-000386  
Case Name: AMTECH INC  
Case Type: ISRA  
Trigger Type: Cessation  
Trigger Date: 6/13/1988

Pi Number: 002794  
Action Number: ISR970001  
Title: E88028 Amtech, Incorpor DER/DN  
Isra Trg: Finalized Date Not reported  
Start Date: 9/17/1997  
Facility Status: Assigned to Program  
Case No: E88028  
Case Name: Amtech, Incorporated  
Case Type: ISRA  
Trigger Type: Bankruptcy  
Trigger Date: 6/13/1988

Pi Number: 002794  
Action Number: ISR970001  
Title: E88028 Amtech, Incorpor DER/DN  
Isra Trg: Finalized Date Not reported  
Start Date: 9/17/1997  
Facility Status: Assigned to Program  
Case No: E88028  
Case Name: Amtech, Incorporated  
Case Type: ISRA  
Trigger Type: Cessation  
Trigger Date: 6/13/1988

Pi Number: 002794  
Action Number: ISR880004  
Title: E88B22 Regal-Beloit Corporatio  
Isra Trg: Finalized Date Not reported  
Start Date: 1/12/1990  
Facility Status: Assigned to Program  
Case No: E88B22  
Case Name: Regal-Beloit Corporation  
Case Type: ISRA  
Trigger Type: Business Sale  
Trigger Date: 7/31/1989

Pi Number: 002794  
Action Number: ISR880004  
Title: E88B22 Regal-Beloit Corporatio  
Isra Trg: Finalized Date Not reported  
Start Date: 1/12/1990  
Facility Status: Assigned to Program  
Case No: E88B22  
Case Name: Regal-Beloit Corporation  
Case Type: ISRA  
Trigger Type: Cessation  
Trigger Date: 7/31/1989

MAP FINDINGS

Map ID  
 Direction  
 Distance  
 Distance (ft.)  
 Elevation

Site

Database(s)

EDR ID Number  
 EPA ID Number

**AJ174**  
**ESE**  
**1/4-1/2**  
**2280 ft.**

**AMTECH INCORPORATED**  
**845 E 25TH ST**  
**PATERSON, NJ 07513**

**BROWNFIELDS**  
**INST CONTROL**  
**ENG CONTROLS**

**1007005442**  
**N/A**

**Site 2 of 6 in cluster AJ**

**Relative:**  
**Lower**

**NJ BROWNFIELD:**

**Actual:**  
**84 ft.**

Price: Negotiable  
 Assessed Value: Less than \$250,000  
 Owner Name: \*\*  
 Contact Name: Yesenia Torrez  
 Contact Company: The City of Paterson Community Development Ext 2278  
 Contact Phone: 973-321-1212  
 Value: Less than \$250,000  
 Owner Company: Malex Associates, LLC  
 Owner Telephone: 973-321-1212  
 Planning Area: Planning Area 1  
 Property Size: 1 - 2  
 Description: This property is in a great location near the Interstate 80 and the Paterson Train Station. This property has great potential for future reuses.

**NJ INSTITUTIONAL CONTROL:**

Facility ID: 2479  
 Date Established (SI): 3/18/2004  
 Pi Number: 002794  
 CEA Description (SI): Arsenic  
 Pi Name: AMTECH INC PATERSON GEAR MOTOR DIVISION  
 CEA Case Track #: 3315  
 Date Closed/lifted (SI): Not reported  
 Intermediate Durations: No  
 CEA Duration: 999.00

Facility ID: 2479  
 Date Established (SI): 3/18/2004  
 Pi Number: 002794  
 CEA Description (SI): Arsenic  
 Pi Name: AMTECH INC PATERSON GEAR MOTOR DIVISION  
 CEA Case Track #: 3316  
 Date Closed/lifted (SI): Not reported  
 Intermediate Durations: No  
 CEA Duration: 999.00

Facility ID: 2479  
 Date Established (SI): 3/18/2004  
 Pi Number: 002794  
 CEA Description (SI): Benzene  
 Pi Name: AMTECH INC PATERSON GEAR MOTOR DIVISION  
 CEA Case Track #: 3315  
 Date Closed/lifted (SI): Not reported  
 Intermediate Durations: No  
 CEA Duration: 999.00

Facility ID: 2479  
 Date Established (SI): 3/18/2004  
 Pi Number: 002794  
 CEA Description (SI): Benzene  
 Pi Name: AMTECH INC PATERSON GEAR MOTOR DIVISION  
 CEA Case Track #: 3316  
 Date Closed/lifted (SI): Not reported

Map ID  
Direction  
Distance  
Distance (ft.)  
Elevation Site

MAP FINDINGS

Database(s) EDR ID Number  
EPA ID Number

**AMTECH INCORPORATED (Continued)**

**1007005442**

Intermediate Durations: No  
CEA Duration: 999.00

Facility ID: 2479  
Date Established (SI): 3/18/2004  
Pi Number: 002794  
CEA Description (SI): Lead  
Pi Name: AMTECH INC PATERSON GEAR MOTOR DIVISION  
CEA Case Track #: 3315  
Date Closed/lifted (SI): Not reported  
Intermediate Durations: No  
CEA Duration: 999.00

Facility ID: 2479  
Date Established (SI): 3/18/2004  
Pi Number: 002794  
CEA Description (SI): Lead  
Pi Name: AMTECH INC PATERSON GEAR MOTOR DIVISION  
CEA Case Track #: 3316  
Date Closed/lifted (SI): Not reported  
Intermediate Durations: No  
CEA Duration: 999.00

**NJ ENGINEERING CONTROLS:**

Site ID: 2479  
Pi Number: 002794  
Pi Name: AMTECH INC PATERSON GEAR MOTOR DIVISION  
Owner Name: Kirschenheiter, Frederick  
DER Filed Date: 6/26/01  
DER Lifted Date: Not reported  
Der Deed Usage (si): Restricted  
Deed Specific Requirement: Not reported  
Deeds Parameter Desc: Metals  
Deeds Depth: 999.00  
Comments: Fencing and Asphalt

Site ID: 2479  
Pi Number: 002794  
Pi Name: AMTECH INC PATERSON GEAR MOTOR DIVISION  
Owner Name: Kirschenheiter, Frederick  
DER Filed Date: 6/26/01  
DER Lifted Date: Not reported  
Der Deed Usage (si): Restricted  
Deed Specific Requirement: Not reported  
Deeds Parameter Desc: Total Petroleum Hydrocarbons  
Deeds Depth: 999.00  
Comments: Fencing and Asphalt

MAP FINDINGS

Map ID  
 Direction  
 Distance  
 Distance (ft.)  
 Elevation

Site

Database(s)

EDR ID Number  
 EPA ID Number

**AJ175**    **I P CONTAINER CORP**  
**ESE**        **864 25TH ST E**  
**1/4-1/2**    **PATERSON CITY, NJ 07513**  
**2294 ft.**

**SHWS**    **U000369452**  
**UST**        **N/A**

**Site 3 of 6 in cluster AJ**

**Relative:**  
**Lower**

SHWS:

**Actual:**  
**84 ft.**

**Case Status:**                    **NFA-E (Restricted Use)**  
 Status Date:                    07/27/00  
 Case ID:                         025191  
 Contact:                         BOMM  
 Sub Section Label:            C: Closed Sites with Restrictions  
 Site Municipality:            1608  
 Remedial Level Code:        Remediation requires a formal design. The source of the contamination is known OR the release has caused ground water contamination.  
  
 Classification exception area dt:    None  
 Classification exception area dt:    Not reported  
 Deed Notice Status:            Ongoing  
 Deed Notice Date:            6/1/2000  
 Engineering Control Status:    Ongoing  
 Engineering Control Date:    Not reported  
 National Priorities List Status:   Not reported  
 National Priorities List Date:   Not reported  
 X Coordinate:                 588506  
 Y Coordinate:                 756542  
 Coordinate System:            NJ State Plane (NAD83) - USFEET

UST:

Facility ID:                    025191  
 Owner Name:                   Not Identified Not Identified  
 Organization:                 Not Identified  
 Contact Type(UST Reg):       Facility Operator  
 Contact Address (UST Reg):    Not reported  
 Contact Address 2 (UST Reg):   Not reported  
 Contact City,St,Zip (UST Reg): Not reported  
 Owner Name:                 ARLENE STRIKOWSKY  
 Organization:                 I P CONTAINER CORP  
 Contact Type(UST Reg):       Tank Owner  
 Contact Address (UST Reg):    864 E 25TH ST  
 Contact Address 2 (UST Reg):   Not reported  
 Contact City,St,Zip (UST Reg): Paterson, NJ 07513

Tank Id:                         TANK-1  
 Tank Number:                 0001  
 Tank Contents:                Heating Oil (No. 2)  
 Tank Size:                     5000  
 Install Date:                 1/1/1972  
 Tank Compliance:            No  
**Tank Status:**                **Abandoned in Place**  
 Overfill:                      No  
 Tank Status Date:            4/12/1995  
 Compliance Monitoring?:    No  
 Overfill Protection:        No  
 Spill Containment:         No  
 Tank Wellhead Protection:   Not reported

TANK MONITOR DATA:

Monitor Tank / Pipe:         Pipe  
 Monitor Type:                None

Map ID  
Direction  
Distance  
Distance (ft.)  
Elevation Site

MAP FINDINGS

Database(s) EDR ID Number  
EPA ID Number

**I P CONTAINER CORP (Continued)**

**U000369452**

Monitor Tank / Pipe: Tank  
Monitor Type: None

**TANK DETAIL:**

Tankpipe Tank / Pipe: Pipe  
Tankpipe Construction Type: Bare steel  
Tankpipe Tank / Pipe: Tank  
Tankpipe Construction Type: Bare steel

**AJ176 IP CONTAINER CORP**  
**ESE 864 E 25TH ST**  
**1/4-1/2 PATERSON CITY, NJ 07513**  
**2294 ft.**

**ENG CONTROLS S106761234**  
**N/A**

**Relative:**  
**Lower**

**Site 4 of 6 in cluster AJ**

**NJ ENGINEERING CONTROLS:**

**Actual:**  
**84 ft.**

Site ID: 55123  
Pi Number: 025191  
PI Name: I P CONTAINER CORP  
Owner Name: Marcus, Paul  
DER Filed Date: 6/1/00  
DER Lifted Date: Not reported  
Der Deed Usage (si): Restricted  
Deed Specific Requirement: Not reported  
Deeds Parameter Desc: Base/neutrals and acids  
Deeds Depth: 999.00  
Comments: pavement and sidewalk are the engineering controlsThe existing building and paved areas serve as engineering controls.

Site ID: 55123  
Pi Number: 025191  
PI Name: I P CONTAINER CORP  
Owner Name: Marcus, Paul  
DER Filed Date: 6/1/00  
DER Lifted Date: Not reported  
Der Deed Usage (si): Restricted  
Deed Specific Requirement: Not reported  
Deeds Parameter Desc: Metals  
Deeds Depth: 999.00  
Comments: pavement and sidewalk are the engineering controlsThe existing building and paved areas serve as engineering controls.

Site ID: 55123  
Pi Number: 025191  
PI Name: I P CONTAINER CORP  
Owner Name: Marcus, Paul  
DER Filed Date: 7/27/00  
DER Lifted Date: Not reported  
Der Deed Usage (si): Restricted  
Deed Specific Requirement: Not reported  
Deeds Parameter Desc: Base/neutrals and acids  
Deeds Depth: 999.00  
Comments: pavement and sidewalk are the engineering controlsThe existing building and paved areas serve as engineering controls.

Site ID: 55123  
Pi Number: 025191  
PI Name: I P CONTAINER CORP



Map ID  
 Direction  
 Distance  
 Distance (ft.)  
 Elevation Site

MAP FINDINGS

Database(s) EDR ID Number  
 EPA ID Number

**IP CONTAINER CORP (Continued)**

**S106761234**

Owner Name: Marcus, Paul  
 DER Filed Date: 7/27/00  
 DER Lifted Date: Not reported  
 Der Deed Usage (si): Restricted  
 Deed Specific Requirement: Not reported  
 Deeds Parameter Desc: Metals  
 Deeds Depth: 999.00  
 Comments: pavement and sidewalk are the engineering controlsThe existing building and paved areas serve as engineering controls.

**AJ177  
 ESE  
 1/4-1/2  
 2294 ft.**

**I P CONTAINER CORP  
 864 EAST 25TH STREET  
 PATERSON CITY, NJ 07513**

**ISRA S107587513  
 N/A**

**Site 5 of 6 in cluster AJ**

**Relative:  
 Lower**

NJ ISRA:  
 Pi Number: 025191  
 Action Number: ISR960001  
 Title: E95228 I. P. Container  
 Isra Trg: Finalized Date Not reported  
 Start Date: 6/29/2000  
 Facility Status: NFA-E (Restricted Use)  
 Case No: E95228  
 Case Name: I. P. Container  
 Case Type: ISRA  
 Trigger Type: Stock Transfer  
 Trigger Date: 1/23/1996

**Actual:  
 84 ft.**

Pi Number: 025191  
 Action Number: ISR960001  
 Title: E95228 I. P. Container  
 Isra Trg: Finalized Date Not reported  
 Start Date: 6/29/2000  
 Facility Status: NFA-E (Restricted Use)  
 Case No: E95228  
 Case Name: I. P. Container  
 Case Type: ISRA  
 Trigger Type: Property Sale  
 Trigger Date: 1/23/1996

Pi Number: 025191  
 Action Number: ISR970001  
 Title: E97233 Waddington Ip Jaycare,  
 Isra Trg: Finalized Date Not reported  
 Start Date: 6/11/1997  
 Facility Status: Waiver from ECRA/ISRA  
 Case No: E97233  
 Case Name: Waddington Ip Jaycare, Incorporated  
 Case Type: ISRA  
 Trigger Type: Cessation  
 Trigger Date: 6/9/1997

MAP FINDINGS

Map ID			EDR ID Number
Direction			EPA ID Number
Distance			
Distance (ft.)			
Elevation	Site	Database(s)	

**AK178 EASTERN GEAR CORP**  
**WSW 410 STRAIGHT STREET**  
**1/4-1/2 PATERSON CITY, NJ 07501**  
**2307 ft.**

**ISRA S107586493**  
**N/A**

**Site 1 of 4 in cluster AK**

**Relative:** NJ ISRA:  
**Lower** Pi Number: 025210  
Action Number: ISR930002  
**Actual:** Title: E93169 Eastern Gear Corporatio  
**86 ft.** Isra Trg: Finalized Date Not reported  
Start Date: 8/20/1993  
Facility Status: NFA (No Further Action) HISTORIC  
Case No: E93169  
Case Name: Eastern Gear Corporation  
Case Type: ISRA  
Trigger Type: Cessation  
Trigger Date: 6/25/1993

**AK179 STRAIGHT AND NARROW INC**  
**WSW 410 STRAIGHT STREET**  
**1/4-1/2 PATERSON, NJ**  
**2307 ft.**

**HIST LUST S104386698**  
**N/A**

**Site 2 of 4 in cluster AK**

**Relative:** LUST HIST:  
**Lower** Case ID: Not reported  
Lead Program Assigned: Bureau of Field Operations - Initial Notice Section  
**Actual:** **Facility Status: Case Awaiting Assignment**  
**86 ft.** UST ID: 0317360  
TMS Number: N99-0587  
Remedial Level: Not reported  
Case Manager: Not reported  
Facility Phone: Not reported  
No Further Action: Not reported  
RAW Approved: Not reported  
CEA: Not reported  
Date CEA Lifted: Not reported  
Dead Notice: Not reported

**AK180 EASTERN GEAR CORP**  
**WSW 410 STRAIGHT ST**  
**1/4-1/2 PATERSON CITY, NJ 07501**  
**2307 ft.**

**UST U002157191**  
**HIST LUST N/A**

**Site 3 of 4 in cluster AK**

**Relative:** UST:  
**Lower** Facility ID: 025210  
Owner Name: Not Identified Not Identified  
Organization: STRAIGHT & NARROW INC  
Contact Type(UST Reg): Facility Operator  
Contact Address (UST Reg): 508 STRAIGHT ST  
Contact Address 2 (UST Reg): PO BOX 2738  
Contact City,St,Zip (UST Reg): Paterson, NJ 07509  
Owner Name: FR O'CONNOR  
Organization: EASTERN GEAR CORP  
Contact Type(UST Reg): Tank Owner  
Contact Address (UST Reg): 311 EAST EDSALL BLVD

Map ID  
Direction  
Distance  
Distance (ft.)  
Elevation    Site

MAP FINDINGS

Database(s)    EDR ID Number  
EPA ID Number

**EASTERN GEAR CORP (Continued)**

**U002157191**

Contact Address 2 (UST Reg): Not reported  
Conact City,St,Zip (UST Reg): Palisades Park, NJ 076502328

Tank Id: TANK-1  
Tank Number: E1  
Tank Contents: Heating Oil (No. 2)  
Tank Size: 3000  
Install Date: 1/1/1961  
Tank Compliance: No  
**Tank Status: Abandoned in Place**  
Overfill: No  
Tank Status Date: 4/8/2003  
Compliance Monitoring?: No  
Overfill Protection: No  
Spill Containment: No  
Tank Wellhead Protection: Not reported

**TANK MONITOR DATA:**

Monitor Tank / Pipe: Pipe  
Monitor Type: None  
Monitor Tank / Pipe: Tank  
Monitor Type: None

**TANK DETAIL:**

Tankpipe Tank / Pipe: Pipe  
Tankpipe Construction Type: Bare steel  
Tankpipe Tank / Pipe: Tank  
Tankpipe Construction Type: Bare steel

**LUST HIST:**

Case ID: Not reported  
Lead Program Assigned: Bureau of Field Operations - Initial Notice Section  
**Facility Status: Case Awaiting Assignment**  
UST ID: 0252100  
TMS Number: N00-0576  
Remedial Level: Not reported  
Case Manager: Not reported  
Facility Phone: Not reported  
No Further Action: Not reported  
RAW Approved: Not reported  
CEA: Not reported  
Date CEA Lifted: Not reported  
Dead Notice: Not reported

Case ID: Not reported  
Lead Program Assigned: Bureau of Field Operations - Initial Notice Section  
**Facility Status: Case Awaiting Assignment**  
UST ID: 0252100  
TMS Number: N00-0439  
Remedial Level: Not reported  
Case Manager: Not reported  
Facility Phone: Not reported  
No Further Action: Not reported  
RAW Approved: Not reported  
CEA: Not reported  
Date CEA Lifted: Not reported  
Dead Notice: Not reported

MAP FINDINGS

Map ID  
 Direction  
 Distance  
 Distance (ft.)  
 Elevation

Site

Database(s)

EDR ID Number  
 EPA ID Number

**AJ181**  
**ESE**  
**1/4-1/2**  
**2313 ft.**

**REGAL BELOIT CORPORATION**  
**107-121 19TH AVE.**  
**PATERSON, NJ 07505**

**BROWNFIELDS**

**S108656312**  
**N/A**

**Site 6 of 6 in cluster AJ**

**Relative:**  
**Lower**

NJ BROWNFIELD:

**Actual:**  
**84 ft.**

Price: Negotiable  
 Assessed Value: Other  
 Owner Name: \*\*  
 Contact Name: Yesenia Torrez  
 Contact Company: City of Paterson Dept. of Community Development ext-2278  
 Contact Phone: 973-321-1212  
 Value: Other  
 Owner Company: Regal Beloit Corporation  
 Owner Telephone: 000-000-0000  
 Planning Area: Planning Area 1  
 Property Size: 3 - 5  
 Description: This site is close to highway I-80, route 46 w and Newark International Airport.

**AL182**  
**WNW**  
**1/4-1/2**  
**2324 ft.**

**POLICE DEPT MV FACILITY**  
**275 TO 277 ELLISON ST**  
**PATERSON, NJ**

**HIST LUST**

**S104394698**  
**N/A**

**Site 1 of 2 in cluster AL**

**Relative:**  
**Lower**

LUST HIST:

**Actual:**  
**85 ft.**

Case ID: 99-08-03-1322-24  
 Lead Program Assigned: Bureau of Underground Storage Tanks  
**Facility Status: Assigned To Program**  
 UST ID: 0310772  
 TMS Number: C95-0860  
 Remedial Level: Site has more than 1 area of concern or more than 1 media of concern.  
 Case Manager: David Rubin  
 Facility Phone: (609) 633-1284  
 No Further Action: Not reported  
 RAW Approved: Not reported  
 CEA: Not reported  
 Date CEA Lifted: Not reported  
 Dead Notice: Not reported

**AM183**  
**West**  
**1/4-1/2**  
**2334 ft.**

**A.J. SIRIS**  
**10 ESSEX ST**  
**PATERSON, NJ**

**HIST LUST**

**S104388622**  
**N/A**

**Site 1 of 2 in cluster AM**

**Relative:**  
**Lower**

LUST HIST:

**Actual:**  
**88 ft.**

Case ID: 90-06-21-1016  
 Lead Program Assigned: Bureau of Underground Storage Tanks  
**Facility Status: Assigned To Program**  
 UST ID: 0233787  
 TMS Number: Not reported  
 Remedial Level: Site has more than 1 area of concern or more than 1 media of concern.  
 Case Manager: Elaine Dewan  
 Facility Phone: (609) 633-7053  
 No Further Action: Not reported  
 RAW Approved: Not reported

Map ID  
 Direction  
 Distance  
 Distance (ft.)  
 Elevation

MAP FINDINGS

**A.J. SIRIS (Continued)**

EDR ID Number  
 EPA ID Number

**S104388622**

CEA: Not reported  
 Date CEA Lifted: Not reported  
 Dead Notice: Not reported

**AM184**  
**West**  
**1/4-1/2**  
**2334 ft.**

**AJ SIRIS PRODUCTS CORP**  
**10 ESSEX ST**  
**PATERSON CITY, NJ 07501**

**SHWS** **U000775910**  
**LUST** **N/A**  
**UST**

**Site 2 of 2 in cluster AM**

**Relative:**  
**Lower**

**SHWS:**

**Case Status:** **Active**  
**Status Date:** 06/21/90  
**Case ID:** 023378  
**Contact:** BSCM  
**Sub Section Label:** A: Sites with On-Site Sources of Contamination  
**Site Municipality:** 1608  
**Remedial Level Code:** Remediation does not require a formal design. The source of the contamination is known or has been identified. There is a potential for ground water contamination.

**Classification exception area dt:** None  
**Classification exception area dt:** Not reported  
**Deed Notice Status:** None  
**Deed Notice Date:** Not reported  
**Engineering Control Status:** None  
**Engineering Control Date:** Not reported  
**National Priorities List Status:** Not reported  
**National Priorities List Date:** Not reported  
**X Coordinate:** 584153  
**Y Coordinate:** 757570  
**Coordinate System:** NJ State Plane (NAD83) - USFEET

**LUST:**

**Case ID:** 23378  
**Bureau:** BUST

**UST:**

**Facility ID:** 023378  
**Owner Name:** Not Identified Not Identified  
**Organization:** Not Identified  
**Contact Type(UST Reg):** Facility Operator  
**Contact Address (UST Reg):** Not reported  
**Contact Address 2 (UST Reg):** Not reported  
**Contact City,St,Zip (UST Reg):** Not reported  
**Owner Name:** JOHN WOODS  
**Organization:** AJ SIRIS PRODUCTS CORP  
**Contact Type(UST Reg):** Tank Owner  
**Contact Address (UST Reg):** PO BOX AV  
**Contact Address 2 (UST Reg):** Not reported  
**Contact City,St,Zip (UST Reg):** Paterson, NJ 075109989

**Tank Id:** TANK-1  
**Tank Number:** E001  
**Tank Contents:** Heating Oil (No. 2)  
**Tank Size:** 8000  
**Install Date:** 1/1/1961  
**Tank Compliance:** No

Map ID  
Direction  
Distance  
Distance (ft.)  
Elevation

MAP FINDINGS

Database(s)  
EDR ID Number  
EPA ID Number

AJ SIRIS PRODUCTS CORP (Continued)

U000775910

**Tank Status:** Abandoned in Place  
Overfill: No  
Tank Status Date: 11/12/1992  
Compliance Monitoring?: No  
Overfill Protection: No  
Spill Containment: No  
Tank Wellhead Protection: Not reported

TANK MONITOR DATA:  
Monitor Tank / Pipe: Pipe  
Monitor Type: None  
Monitor Tank / Pipe: Tank  
Monitor Type: None

TANK DETAIL:  
Tankpipe Tank / Pipe: Pipe  
Tankpipe Construction Type: Bare steel  
Tankpipe Tank / Pipe: Tank  
Tankpipe Construction Type: Bare steel

Facility ID: 023378  
Tank Id: TANK-2  
Tank Number: E002  
Tank Contents: Heating Oil (No. 2)  
Tank Size: 5000  
Install Date: 1/1/1944  
Tank Compliance: No  
**Tank Status:** Removed  
Overfill: No  
Tank Status Date: 12/16/1992  
Compliance Monitoring?: No  
Overfill Protection: No  
Spill Containment: No  
Tank Wellhead Protection: Not reported

TANK MONITOR DATA:  
Monitor Tank / Pipe: Pipe  
Monitor Type: None  
Monitor Tank / Pipe: Tank  
Monitor Type: None

TANK DETAIL:  
Tankpipe Tank / Pipe: Pipe  
Tankpipe Construction Type: Bare steel  
Tankpipe Tank / Pipe: Tank  
Tankpipe Construction Type: Bare steel

Facility ID: 023378  
Tank Id: TANK-3  
Tank Number: E003  
Tank Contents: Leaded Gasoline  
Tank Size: 550  
Install Date: 1/1/1944  
Tank Compliance: No  
**Tank Status:** Removed  
Overfill: No  
Tank Status Date: 10/15/1992  
Compliance Monitoring?: No  
Overfill Protection: No

Map ID  
 Direction  
 Distance  
 Distance (ft.)  
 Elevation Site

MAP FINDINGS

Database(s) EDR ID Number  
 EPA ID Number

**AJ SIRIS PRODUCTS CORP (Continued)**

**U000775910**

Spill Containment: No  
 Tank Wellhead Protection: Not reported

TANK MONITOR DATA:  
 Monitor Tank / Pipe: Pipe  
 Monitor Type: None  
 Monitor Tank / Pipe: Tank  
 Monitor Type: None

TANK DETAIL:  
 Tankpipe Tank / Pipe: Pipe  
 Tankpipe Construction Type: Bare steel  
 Tankpipe Tank / Pipe: Tank  
 Tankpipe Construction Type: Bare steel

Facility ID: 023378  
 Tank Id: TANK-4  
 Tank Number: E004  
 Tank Contents: Leaded Gasoline  
 Tank Size: 550  
 Install Date: 1/1/1944  
 Tank Compliance: No  
**Tank Status: Removed**  
 Overfill: No  
 Tank Status Date: 10/15/1992  
 Compliance Monitoring?: No  
 Overfill Protection: No  
 Spill Containment: No  
 Tank Wellhead Protection: Not reported

TANK MONITOR DATA:  
 Monitor Tank / Pipe: Pipe  
 Monitor Type: None  
 Monitor Tank / Pipe: Tank  
 Monitor Type: None

TANK DETAIL:  
 Tankpipe Tank / Pipe: Pipe  
 Tankpipe Construction Type: Bare steel  
 Tankpipe Tank / Pipe: Tank  
 Tankpipe Construction Type: Bare steel

185  
 ESE  
 1/4-1/2  
 2340 ft.

**T & L PRODUCTS**  
**779-791 EAST 26TH STREET**  
**PATERSON CITY, NJ 07517**

**ISRA S108087862**  
**N/A**

**Relative:**  
**Lower**

NJ ISRA:  
 Pi Number: G000014646  
 Action Number: ISR850002  
 Title: E85271 T & L Products Incorpor  
 Isra Trg: Finalized Date: Not reported  
 Start Date: 12/31/1987  
 Facility Status: Exempt from ECRA/ISRA  
 Case No: E85271  
 Case Name: T & L Products Incorporated  
 Case Type: ISRA  
 Trigger Type: Property Sale  
 Trigger Date: 7/15/1985

**Actual:**  
**87 ft.**

Map ID  
 Direction  
 Distance  
 Distance (ft.)  
 Elevation

MAP FINDINGS

Site

Database(s)

EDR ID Number  
 EPA ID Number

**AN186**  
**SSW**  
**1/4-1/2**  
**2350 ft.**

**MARIOS SERVICE CENTER**  
**242 21ST AVE**  
**PATERSON, NJ**

**NJ Release**  
**HIST LUST**

**S104432436**  
**N/A**

**Site 1 of 3 in cluster AN**

**Relative:**  
**Lower**

NJ Release:

**Actual:**  
**83 ft.**

Facility ID:	1630	Case Number:	92-1-29-1147-42
Date Received:	01/29/92	Nature of Incident:	Other
Operator:	CARM	Incident Location:	Not reported
Incident Type:	Not reported	Other Location:	Not reported
Location:	Facility		
Contact Name:	Not reported		
Caller Name:	REDACTED		
Caller Title:	TRI STATE ENVIR		
Caller Address:	Not reported		
Caller City,St,Zip:	Not reported		
Caller Telephone:	Not reported		
Facility Type:	Commercial	Incident Time:	1115
Facility Phone:	Not reported	Substance Identity:	Known
Incident Date:	01/29/92	A310 Letter:	Yes
Substance(s):	GASOLINE	Hazrds Material:	Yes
Substance Type:	Liquid	Ref. Code:	013
CAS Number:	Not reported	Contained:	No
TCPA Chemical:	No	Release VE:	Not reported
COMU:	1608	Facility Evacuation:	No
Amnt Released:	UNKNOWN	Firemen at Scene:	No
Release Type:	Terminated	Receiving Water:	NONE
Injuries:	No		
Public Exposure:	No		
Police at Scene:	No		
Contamination of:	Land		
Status at Spill:	2-4000 GAL LUSTS REMOVED FROM CAVITY.REMEDIATION IN PROGRESS.		
NJ Spill Date:	01/29/92	NJ Spill Time:	Not reported
NJ Spill Name:	OEM	NJ Spill Title:	Not reported
NJ Spill Phone:	609-882-2000		
Other Date:	/ /	Other Time:	Not reported
Other Name:	Not reported	Other Title:	Not reported
Other Telephone:	Not reported		
Public Evacuation:	No		
Assistance Requested:	No		
Wind Direction/Speed:	Not reported		
Local Municipality Notified:	Not reported		
Local Municipality Name:	PATERSON CITY		
Local Municipality Title:	OPER 19		
Local Municipality Telephone:	201-881-6800		
Local Municipality Date:	01/29/92		
Local Municipality Time:	1151		
Incident Description:	L.U.S.T.		
Incident Name:	Not reported		
Incident Referred To:	DRPSR		
Incident Region:	HQ1		
Incident Telephone:	Faxed,Mailed		
Incident Date:	01/29/92		
Incident time:	Not reported		
Incident ITM:	B		
Incident Name:	Not reported		
Incident Referred To:	Not reported		
Incident Region:	Not reported		



Map ID  
Direction  
Distance  
Distance (ft.)  
Elevation Site

MAP FINDINGS

Database(s) EDR ID Number  
EPA ID Number

MARIOS SERVICE CENTER (Continued)

S104432436

Incident Telephone: Not reported  
Incident Date: / /  
Incident Time: Not reported  
Incident ITM: Not reported  
Incident Name: Not reported  
Incident Referred To: Not reported  
Incident Region: Not reported  
Incident Telephone: Not reported  
Incident Date: / /  
Incident Time: Not reported  
Incident ITM: Not reported  
Date A310 Letter Printed: / /  
Date Local Authority Was Notified: / /  
Date Updated: / /  
Date Report Faxed to Local Authority: / /  
Local Authority Notification Date: / /, / /, / /  
Rep Receive Date: Not reported  
Reporter Type: Not reported  
Reporter Name: Not reported  
Reporter Title: Not reported  
Reporter Org: Not reported  
Reporter Address: Not reported  
Reporter City,St,Zip: Not reported  
Reporter County: Not reported  
Incident Status: Not reported  
Incident Category: Not reported  
Incident Source: Not reported  
Incident Address: Not reported  
Incident Address 2: Not reported  
Incident City,St,Zip: Not reported  
Incident County: Not reported  
DEP Requested: Not reported  
Confidential: Not reported  
Notify Type: Not reported  
Road Closed: Not reported  
Direction: Not reported  
Responsible Party: Known  
Responsible Party Name: MARIOS SERVICE CENTE  
Responsible Party Contact: Not reported  
Responsible Party Title: Not reported  
Responsible Party Phone: Not reported  
Responsible Party Street: 242 21ST AVE  
Responsible Party County: PASSAIC  
Responsible Party City,St,Zip: PATERSON, NJ  
Memo. Of Understanding: Not reported  
Drill/trng Exercise: Not reported  
Hazardous: Not reported  
Status: Not reported  
Comments: Not reported

LUST HIST:

Case ID: 92-01-29-1147  
Lead Program Assigned: Bureau of Field Operations - Initial Notice Section  
**Facility Status: Case Awaiting Assignment**  
UST ID: 0105626  
TMS Number: C91-3899  
Remedial Level: Not reported

Map ID  
 Direction  
 Distance  
 Distance (ft.)  
 Elevation Site

MAP FINDINGS

Database(s) EDR ID Number  
 EPA ID Number

**MARIOS SERVICE CENTER (Continued)**

**S104432436**

Case Manager: Not reported  
 Facility Phone: Not reported  
 No Further Action: Not reported  
 RAW Approved: Not reported  
 CEA: Not reported  
 Date CEA Lifted: Not reported  
 Dead Notice: Not reported

**AO187 CITY HALL SERVICE CENTER INC**  
**WNW 216 STRAIGHT ST**  
**1/4-1/2 PATERSON, NJ**  
**2350 ft.**

**NJ Spills S105048588**  
**HIST LUST N/A**

**Site 1 of 2 in cluster AO**

**Relative:**  
**Lower**

**Actual:**  
**82 ft.**

**NJ SPILL:**

Facility ID: 78872	Case Number: 01-05-24-1553-09
Notify Type: Other	Date Received: 05/24/01
Location: Other	Other Location: Not reported
Incident Date: 05/24/01	Incident Time: 1545
A310 Letter: True	Ref. Code: 101
COMU: 1608	CAS Number: Not reported
Hazardous: No	Incident Location: Not reported
Facility Type: Commercial	Facility Phone: - -
Substance(s): Not reported	Substance Identity: Not reported
Substance Type: Not reported	Hazrds Material: Not reported
TCPA Chemical: Not reported	Release VE: Not reported
Amnt Released: Not reported	Release Type: Not reported
Contained: Not reported	
Incident Desc: Not reported	
Status at Spill: Not reported	
NJ Spill Date: Not reported	NJ Spill Time: Not reported
NJ Spill Name: Not reported	NJ Spill Title: Not reported
NJ Spill Phone: Not reported	
Other Date: Not reported	Other Time: Not reported
Other Name: Not reported	Other Title: Not reported
Other Phone: Not reported	
Injuries: No	Public Exposure: No
Road Closed: No	Facility Evacuation: No
Receiving Water: Not reported	Public Evacuation: No
Police at Scene: No	Firemen at Scene: No
Contamination of: Land	Nature of Incident: Not reported
Wind Direction/Speed: 0	
Assistance Requested: No	
Memo. Of Understanding: False	
Drill/trng Exercise: False	
Operator: CRAIG	
Contact Name: Not reported	
Caller Name: REDACTED	
Caller Title: SUBURBAN CONSULTIN	
Caller Address: Not reported	
Caller City,St,Zip: Not reported	
Caller Phone: Not reported	
Responsible Party: Known	
Responsible Party Name: 236 ELLISON LLC	
Responsible Party Contact: JOHN AMBROSIO	
Responsible Party Title: MANAGER	
Responsible Party Telephone: 201-935-3005	
Responsible Party Street: 8 STATION SQUARE	

Map ID  
Direction  
Distance  
Distance (ft.)  
Elevation Site

MAP FINDINGS

Database(s) EDR ID Number  
EPA ID Number

CITY HALL SERVICE CENTER INC (Continued)

S105048588

Responsible Party Municipality: RUTHERFORD  
Responsible Party State: NJ  
Responsible Party Zip: Not reported  
Responsible City,St,Zip: RUTHERFORD, NJ  
Responsible Party County: BERGEN  
Local Municipality: False  
Local Municipality Name: Not reported  
Local Municipality Title: Not reported  
Local Municipality Phone: Not reported  
Local Municipality Date: Not reported  
Local Municipality Time: Not reported  
Incident Name: Not reported  
Incident Referred To: Not reported  
Incident Region: Not reported  
Incident Phone: Not reported  
Incident Date: Not reported  
Date A310 Letter Printed: Not reported  
Date Local Authority Was Notified: Not reported  
Date Update: Not reported  
Date Report Faxed to Local Authority: Not reported  
Local Authority Notification Date: Not reported  
Reporter Name: Not reported  
Reporter Type: Not reported  
Rep Received Date: Not reported  
Reporter Title: Not reported  
Reporter Orgzn: Not reported  
Reporter Address: Not reported  
Reporter City,St,Zip: Not reported  
Reporter County: Not reported  
Incident Type: Not reported  
Incident Status: Not reported  
Incident Category: Not reported  
Incident Source: Not reported  
Incident Address: Not reported  
Incident Address 2: Not reported  
Incident City,St,Zip: Not reported  
Incident County: Not reported  
DEP Requested: Not reported  
Confidential: Not reported  
Spill Comments: SOP 9/H  
Facility Status: 3/ 6000 GAL USTS BEING ABANDONED IN PLACE. REG # 0192602 CLOSURE# N010264  
CLEANUP IN PROGRESS

LUST HIST:

Case ID: 01-05-24-1553-09  
Lead Program Assigned: Bureau of Field Operations - Initial Notice Section  
**Facility Status: Case Awaiting Assignment**  
UST ID: 0192602  
TMS Number: N01-0264  
Remedial Level: Not reported  
Case Manager: Not reported  
Facility Phone: Not reported  
No Further Action: Not reported  
RAW Approved: Not reported  
CEA: Not reported  
Date CEA Lifted: Not reported  
Dead Notice: Not reported

MAP FINDINGS

Map ID  
 Direction  
 Distance  
 Distance (ft.)  
 Elevation

Site

Database(s)

EDR ID Number  
 EPA ID Number

**AO188**      **CITY HALL SERVICE CENTER INC**  
**WNW**        **216 STRAIGHT ST**  
**1/4-1/2**      **PATERSON CITY, NJ 07501**  
**2350 ft.**

**SHWS**      **U000370129**  
**LUST**        **N/A**  
**UST**

**Site 2 of 2 in cluster AO**

**Relative:**  
**Lower**

**SHWS:**

**Actual:**  
**82 ft.**

**Case Status:**                      **Active**  
 Status Date:                        04/02/03  
 Case ID:                              019260  
 Contact:                              BSCM  
 Sub Section Label:                A: Sites with On-Site Sources of Contamination  
 Site Municipality:                 1608  
 Remedial Level Code:             Remediation requires a formal design. The source of the contamination is known OR the release has caused ground water contamination.  
 Classification exception area dt: None  
 Classification exception area dt: Not reported  
 Deed Notice Status:                None  
 Deed Notice Date:                 Not reported  
 Engineering Control Status:      None  
 Engineering Control Date:        Not reported  
 National Priorities List Status:   Not reported  
 National Priorities List Date:    Not reported  
 X Coordinate:                       584246  
 Y Coordinate:                       759148  
 Coordinate System:                NJ State Plane (NAD83) - USFEET

**LUST:**

Case ID:                              19260  
 Bureau:                                BUST

**UST:**

Facility ID:                            019260  
 Owner Name:                        Not Identified Not Identified  
 Organization:                        Not Identified  
 Contact Type(UST Reg):            Facility Operator  
 Contact Address (UST Reg):        Not reported  
 Contact Address 2 (UST Reg):     Not reported  
 Contact City,St,Zip (UST Reg):    Not reported  
 Owner Name:                         MURRAY GREENBERG  
 Organization:                        CITY HALL SERVICE CENTER INC  
 Contact Type(UST Reg):            Tank Owner  
 Contact Address (UST Reg):        216 STRAIGHT ST  
 Contact Address 2 (UST Reg):     Not reported  
 Contact City,St,Zip (UST Reg):    Paterson, NJ 07501

Tank Id:                                TANK-1  
 Tank Number:                        E4  
 Tank Contents:                        Medium Diesel Fuel (No. 2-D)  
 Tank Size:                             3000  
 Install Date:                         1/1/1982  
 Tank Compliance:                    No  
**Tank Status:**                        **Removed**  
 Overfill:                              No  
 Tank Status Date:                    7/1/2001  
 Compliance Monitoring?:            Yes  
 Overfill Protection:                No  
 Spill Containment:                 No

Map ID  
Direction  
Distance  
Distance (ft.)  
Elevation

MAP FINDINGS

CITY HALL SERVICE CENTER INC (Continued)

EDR ID Number  
EPA ID Number

Database(s)

U000370129

Tank Wellhead Protection: Not reported

TANK MONITOR DATA:  
Monitor Tank / Pipe: Pipe  
Monitor Type: Statistical Inventory Reconciliation  
Monitor Tank / Pipe: Tank  
Monitor Type: Statistical Inventory Reconciliation

TANK DETAIL:  
Tankpipe Tank / Pipe: Pipe  
Tankpipe Construction Type: Bare steel  
Tankpipe Tank / Pipe: Tank  
Tankpipe Construction Type: Bare steel

Facility ID: 019260  
Tank Id: TANK-2  
Tank Number: E5  
Tank Contents: Waste Oil  
Tank Size: 275  
Install Date: 1/1/1982  
Tank Compliance: Yes  
**Tank Status: Removed**  
Overfill: No  
Tank Status Date: 7/1/2001  
Compliance Monitoring?: Yes  
Overfill Protection: No  
Spill Containment: No  
Tank Wellhead Protection: Not reported

TANK MONITOR DATA:  
Monitor Tank / Pipe: Pipe  
Monitor Type: Other: No Piping Exists  
Monitor Tank / Pipe: Tank  
Monitor Type: Manual Tank Gauging

TANK DETAIL:  
Tankpipe Tank / Pipe: Pipe  
Tankpipe Construction Type: Bare steel  
Tankpipe Tank / Pipe: Tank  
Tankpipe Construction Type: Bare steel

Facility ID: 019260  
Tank Id: TANK-3  
Tank Number: 00E1  
Tank Contents: Unleaded Gasoline  
Tank Size: 6000  
Install Date: 1/1/1982  
Tank Compliance: No  
**Tank Status: Removed**  
Overfill: No  
Tank Status Date: 7/1/2001  
Compliance Monitoring?: Yes  
Overfill Protection: No  
Spill Containment: No  
Tank Wellhead Protection: Not reported

TANK MONITOR DATA:  
Monitor Tank / Pipe: Pipe  
Monitor Type: Statistical Inventory Reconciliation  
Monitor Tank / Pipe: Tank

Map ID  
Direction  
Distance  
Distance (ft.)  
Elevation Site

MAP FINDINGS

Database(s) EDR ID Number  
EPA ID Number

CITY HALL SERVICE CENTER INC (Continued)

U000370129

Monitor Type: Statistical Inventory Reconciliation

TANK DETAIL:  
Tankpipe Tank / Pipe: Pipe  
Tankpipe Construction Type: Bare steel  
Tankpipe Tank / Pipe: Tank  
Tankpipe Construction Type: Bare steel

Facility ID: 019260  
Tank Id: TANK-4  
Tank Number: 00E2  
Tank Contents: Unleaded Gasoline  
Tank Size: 6000  
Install Date: 1/1/1982  
Tank Compliance: No  
**Tank Status: Removed**  
Overfill: No  
Tank Status Date: 7/1/2001  
Compliance Monitoring?: Yes  
Overfill Protection: No  
Spill Containment: No  
Tank Wellhead Protection: Not reported

TANK MONITOR DATA:  
Monitor Tank / Pipe: Pipe  
Monitor Type: Statistical Inventory Reconciliation  
Monitor Tank / Pipe: Tank  
Monitor Type: Statistical Inventory Reconciliation

TANK DETAIL:  
Tankpipe Tank / Pipe: Pipe  
Tankpipe Construction Type: Bare steel  
Tankpipe Tank / Pipe: Tank  
Tankpipe Construction Type: Bare steel

Facility ID: 019260  
Tank Id: TANK-5  
Tank Number: 00E3  
Tank Contents: Unleaded Gasoline  
Tank Size: 6000  
Install Date: 1/1/1982  
Tank Compliance: No  
**Tank Status: Removed**  
Overfill: No  
Tank Status Date: 7/1/2001  
Compliance Monitoring?: Yes  
Overfill Protection: No  
Spill Containment: No  
Tank Wellhead Protection: Not reported

TANK MONITOR DATA:  
Monitor Tank / Pipe: Pipe  
Monitor Type: Statistical Inventory Reconciliation  
Monitor Tank / Pipe: Tank  
Monitor Type: Statistical Inventory Reconciliation

TANK DETAIL:  
Tankpipe Tank / Pipe: Pipe  
Tankpipe Construction Type: Bare steel  
Tankpipe Tank / Pipe: Tank

MAP FINDINGS

Map ID  
 Direction  
 Distance  
 Distance (ft.)  
 Elevation

Site

Database(s)

EDR ID Number  
 EPA ID Number

**CITY HALL SERVICE CENTER INC (Continued)**

**U000370129**

Tankpipe Construction Type: Bare steel

**AN189**  
**SSW**  
 1/4-1/2  
 2358 ft.

**EXXON SERVICE STATION #3-1337**  
**241 21ST AVE / SUMMER ST**  
**PATERSON, NJ**

**HIST LUST**

**S104389872**  
**N/A**

**Site 2 of 3 in cluster AN**

**Relative:**  
**Lower**

**LUST HIST:**

Case ID: 92-05-12-1139  
 Lead Program Assigned: Bureau of Underground Storage Tanks

**Actual:**  
**84 ft.**

**Facility Status: Assigned To Program**

UST ID: 0084477  
 TMS Number: C92-0478;N00-0599  
 Remedial Level: Site has confirmed soil and ground water contamination.  
 Case Manager: Michael Flite  
 Facility Phone: (609) 633-2424  
 No Further Action: Not reported  
 RAW Approved: N  
 CEA: Not reported  
 Date CEA Lifted: Not reported  
 Dead Notice: Not reported

**190**  
**WNW**  
 1/4-1/2  
 2359 ft.

**USPS - PATERSON P&DC VMF**  
**194 WARD ST**  
**PATERSON, NJ 07510**

**FINDS**  
**NJ Spills**  
**UST**  
**NJ Release**  
**HIST LUST**  
**RCRA-CESQG**  
**CT MANIFEST**  
**NY MANIFEST**  
**PA MANIFEST**

**1000349034**  
**NJ5180000064**

**Relative:**  
**Lower**

**Actual:**  
**77 ft.**

**FINDS:**

Other Pertinent Environmental Activity Identified at Site

AFS (Aerometric Information Retrieval System (AIRS) Facility Subsystem) replaces the former Compliance Data System (CDS), the National Emission Data System (NEDS), and the Storage and Retrieval of Aerometric Data (SAROAD). AIRS is the national repository for information concerning airborne pollution in the United States. AFS is used to track emissions and compliance data from industrial plants. AFS data are utilized by states to prepare State Implementation Plans to comply with regulatory programs and by EPA as an input for the estimation of total national emissions. AFS is undergoing a major redesign to support facility operating permits required under Title V of the Clean Air Act.

NJ-NJEMS (New Jersey - New Jersey Environmental Management System). The Department of Environmental Protection (NJDEP) manages large databases of environmental information in this integrated system.

RCRAInfo is a national information system that supports the Resource Conservation and Recovery Act (RCRA) program through the tracking of events and activities related to facilities that generate, transport, and treat, store, or dispose of hazardous waste. RCRAInfo allows RCRA

Map ID  
 Direction  
 Distance  
 Distance (ft.)  
 Elevation

MAP FINDINGS

**USPS - PATERSON P&DC VMF (Continued)**

EDR ID Number  
 EPA ID Number

Database(s)

**1000349034**

program staff to track the notification, permit, compliance, and corrective action activities required under RCRA.

ICIS (Integrated Compliance Information System) is the Integrated Compliance Information System and provides a database that, when complete, will contain integrated Enforcement and Compliance information across most of EPA's programs. The vision for ICIS is to replace EPA's independent databases that contain Enforcement data with a single repository for that information. Currently, ICIS contains all Federal Administrative and Judicial enforcement actions. This information is maintained in ICIS by EPA in the Regional offices and its Headquarters. A future release of ICIS will replace the Permit Compliance System (PCS) which supports the NPDES and will integrate that information with Federal actions already in the system. ICIS also has the capability to track other activities occurring in the Region that support Compliance and Enforcement programs. These include; Incident Tracking, Compliance Assistance, and Compliance Monitoring.

**NJ SPILL:**

Facility ID:	4297	Case Number:	97-4-8-0935-30
Notify Type:	Not reported	Date Received:	04/08/97
Location:	Other	Other Location:	Not reported
Incident Date:	04/08/97	Incident Time:	0845
A310 Letter:	Yes	Ref. Code:	101
COMU:	1608	CAS Number:	Not reported
Hazardous:	Not reported	Incident Location:	Not reported
Facility Type:	Commercial	Facility Phone:	201-523-3251
Substance(s):	OIL MOTOR		
Substance Type:	Liquid	Substance Identity:	Known
TCPA Chemical:	No	Hazrds Material:	Yes
Amnt Released:	20 GALS	Release VE:	Estimate
Contained:	Yes	Release Type:	Terminated
Incident Desc:	Spill		
Status at Spill:	PERSONNEL OVERFILLING A VEHICLE CAUSED SPILL. APPROXIMATELY 2 GALS ENTERED FLOOR DRAIN. CLEANUP IN PROGRESS.		
NJ Spill Date:	04/08/97	NJ Spill Time:	Not reported
NJ Spill Name:	NJSP/OEM	NJ Spill Title:	FAXED
NJ Spill Phone:	Not reported		
Other Date:	/ /	Other Time:	Not reported
Other Name:	Not reported	Other Title:	Not reported
Other Phone:	Not reported		
Injuries:	No	Public Exposure:	No
Road Closed:	Not reported	Facility Evacuation:	No
Receiving Water:	UNKNOWN	Public Evacuation:	No
Police at Scene:	No	Firemen at Scene:	No
Contamination of:	Land,Water	Nature of Incident:	Other
Wind Direction/Speed:	Not reported		
Assistance Requested:	No		
Memo. Of Understanding:	Not reported		
Drill/trng Exercise:	Not reported		
Operator:	ROB		
Contact Name:	Not reported		
Caller Name:	REDACTED		
Caller Title:	US POST OFFICE		
Caller Address:	Not reported		
Caller City,St,Zip:	Not reported		



Map ID  
Direction  
Distance  
Distance (ft.)  
Elevation    Site

MAP FINDINGS

Database(s)    EDR ID Number  
EPA ID Number

**USPS - PATERSON P&DC VMF (Continued)**

**1000349034**

Caller Phone: Not reported  
Responsible Party: Known  
Responsible Party Name: US POST OFFICE  
Responsible Party Contact: EDWARD JONES  
Responsible Party Title: Not reported  
Responsible Party Telephone: 201-523-3251  
Responsible Party Street: 194 WARD ST  
Responsible Party Municipality: PATERSON  
Responsible Party State: NJ  
Responsible Party Zip: Not reported  
Responsible City,St,Zip: PATERSON, NJ  
Responsible Party County: PASSAIC  
Local Municipality: Not reported  
Local Municipality Name: PATERSON CITY  
Local Municipality Title: SGT. WOOLOUCH  
Local Municipality Phone: 201-881-6800  
Local Municipality Date: 04/08/97  
Local Municipality Time: 0938  
Incident Name: Not reported  
Incident Referred To: DRPSR  
Incident Region: BFO-CAS  
Incident Phone: Not reported  
Incident Date: 04/08/97  
Incident Name: Not reported  
Incident Referred To: DFG  
Incident Region: HQ1  
Incident Phone: Not reported  
Incident Date: 04/08/97  
Incident Name: Not reported  
Incident Referred To: Not reported  
Incident Region: Not reported  
Incident Phone: Not reported  
Incident Date: / /  
Date A310 Letter Printed: / /  
Date Local Authority Was Notified: / /  
Date Update: / /  
Date Report Faxed to Local Authority: / /  
Local Authority Notification Date: / /, / /, / /  
Reporter Name: Not reported  
Reporter Type: Not reported  
Rep Received Date: Not reported  
Reporter Title: Not reported  
Reporter Orgzn: Not reported  
Reporter Address: Not reported  
Reporter City,St,Zip: Not reported  
Reporter County: Not reported  
Incident Type: Not reported  
Incident Status: Not reported  
Incident Category: Not reported  
Incident Source: Not reported  
Incident Address: Not reported  
Incident Address 2: Not reported  
Incident City,St,Zip: Not reported  
Incident County: Not reported  
DEP Requested: Not reported  
Confidential: Not reported  
Spill Comments: Not reported

Map ID  
 Direction  
 Distance  
 Distance (ft.)  
 Elevation Site

MAP FINDINGS

Database(s) EDR ID Number  
 EPA ID Number

**USPS - PATERSON P&DC VMF (Continued)**

**1000349034**

Facility Status:	SPILLAGE ON GROUND FROM TRUCK THAT LEFT SITE.NO CLEANUP	
Facility ID:	44864	Case Number: 99-06-17-0807-33
Notify Type:	Citizen	Date Received: 06/17/99
Location:	Facility	Other Location: Not reported
Incident Date:	06/17/99	Incident Time: Not reported
A310 Letter:	True	Ref. Code: 101
COMU:	1608	CAS Number: Not reported
Hazardous:	No	Incident Location: Not reported
Facility Type:	Commercial	Facility Phone: Not reported
Substance(s):	Not reported	
Substance Type:	Not reported	Substance Identity: Not reported
TCPA Chemical:	Not reported	Hazrds Material: Not reported
Amnt Released:	Not reported	Release VE: Not reported
Contained:	Not reported	Release Type: Not reported
Incident Desc:	Not reported	
Status at Spill:	Not reported	
NJ Spill Date:	Not reported	NJ Spill Time: Not reported
NJ Spill Name:	Not reported	NJ Spill Title: Not reported
NJ Spill Phone:	Not reported	
Other Date:	Not reported	Other Time: Not reported
Other Name:	Not reported	Other Title: Not reported
Other Phone:	Not reported	
Injuries:	No	Public Exposure: No
Road Closed:	No	Facility Evacuation: No
Receiving Water:	Not reported	Public Evacuation: No
Police at Scene:	No	Firemen at Scene: No
Contamination of:	Land	Nature of Incident: Not reported
Wind Direction/Speed:	0	
Assistance Requested:	Yes	
Memo. Of Understanding:	False	
Drill/trng Exercise:	False	
Operator:	JIMH	
Contact Name:	Not reported	
Caller Name:	REDACTED	
Caller Title:	CITIZEN	
Caller Address:	Not reported	
Caller City,St,Zip:	Not reported	
Caller Phone:	Not reported	
Responsible Party:	Unknown	
Responsible Party Name:	Not reported	
Responsible Party Contact:	Not reported	
Responsible Party Title:	Not reported	
Responsible Party Telephone:	Not reported	
Responsible Party Street:	Not reported	
Responsible Party Municipality:	Not reported	
Responsible Party State:	Not reported	
Responsible Party Zip:	Not reported	
Responsible City,St,Zip:	Not reported	
Responsible Party County:	Not reported	
Local Municipality:	False	
Local Municipality Name:	Not reported	
Local Municipality Title:	Not reported	
Local Municipality Phone:	Not reported	
Local Municipality Date:	Not reported	
Local Municipality Time:	Not reported	
Incident Name:	Not reported	

Map ID  
 Direction  
 Distance  
 Distance (ft.)  
 Elevation Site

MAP FINDINGS

Database(s) EDR ID Number  
 EPA ID Number

**USPS - PATERSON P&DC VMF (Continued)**

**1000349034**

Incident Referred To:	Not reported		
Incident Region:	Not reported		
Incident Phone:	Not reported		
Incident Date:	Not reported		
Date A310 Letter Printed:	Not reported		
Date Local Authority Was Notified:	Not reported		
Date Update:	Not reported		
Date Report Faxed to Local Authority:	Not reported		
Local Authority Notification Date:	Not reported		
Reporter Name:	Not reported		
Reporter Type:	Not reported		
Rep Received Date:	Not reported		
Reporter Title:	Not reported		
Reporter Orgzn:	Not reported		
Reporter Address:	Not reported		
Reporter City,St,Zip:	Not reported		
Reporter County:	Not reported		
Incident Type:	Not reported		
Incident Status:	Not reported		
Incident Category:	Not reported		
Incident Source:	Not reported		
Incident Address:	Not reported		
Incident Address 2:	Not reported		
Incident City,St,Zip:	Not reported		
Incident County:	Not reported		
DEP Requested:	Not reported		
Confidential:	Not reported		
Spill Comments:	Not reported		
Facility Status:	SPILLAGE ON GROUND FROM TRUCK THAT LEFT SITE.NO CLEANUP		
Facility ID:	3602	Case Number:	94-3-7-1146-37
Notify Type:	Not reported	Date Received:	03/07/94
Location:	Other	Other Location:	Not reported
Incident Date:	03/05/94	Incident Time:	2000
A310 Letter:	Yes	Ref. Code:	101
COMU:	1608	CAS Number:	Not reported
Hazardous:	Not reported	Incident Location:	Not reported
Facility Type:	Commercial	Facility Phone:	201-977-4733
Substance(s):	DIESEL FUEL	Substance Identity:	Known
Substance Type:	Liquid	Hazrds Material:	Yes
TCPA Chemical:	No	Release VE:	Estimate
Amnt Released:	10 GAL	Release Type:	Terminated
Contained:	Yes		
Incident Desc:	Spill		
Status at Spill:	SADDLE TANK ON TRUCK LEAKED CAUSING SPILL,CLEANUP DONE.		
NJ Spill Date:	/ /	NJ Spill Time:	Not reported
NJ Spill Name:	Not reported	NJ Spill Title:	Not reported
NJ Spill Phone:	Not reported		
Other Date:	/ /	Other Time:	Not reported
Other Name:	Not reported	Other Title:	Not reported
Other Phone:	Not reported		
Injuries:	No	Public Exposure:	No
Road Closed:	Not reported	Facility Evacuation:	No
Receiving Water:	Not reported	Public Evacuation:	No
Police at Scene:	No	Firemen at Scene:	Yes
Contamination of: Land		Nature of Incident:	Other
Wind Direction/Speed:	Not reported		

Map ID  
Direction  
Distance  
Distance (ft.)  
Elevation Site

MAP FINDINGS

Database(s) EDR ID Number  
EPA ID Number

USPS - PATERSON P&DC VMF (Continued)

1000349034

Assistance Requested: No  
Memo. Of Understanding: Not reported  
Drill/trng Exercise: Not reported  
Operator: JOES  
Contact Name: Not reported  
Caller Name: REDACTED  
Caller Title: US POST OFFICE  
Caller Address: Not reported  
Caller City,St,Zip: Not reported  
Caller Phone: Not reported  
Responsible Party: Known  
Responsible Party Name: PETRILLO TRUCKING  
Responsible Party Contact: UNK  
Responsible Party Title: Not reported  
Responsible Party Telephone: UNK  
Responsible Party Street: UNK  
Responsible Party Municipality: UNK  
Responsible Party State: Not reported  
Responsible Party Zip: Not reported  
Responsible City,St,Zip: UNK  
Responsible Party County: Not reported  
Local Municipality: Not reported  
Local Municipality Name: PATERSON CITY  
Local Municipality Title: DISP 2  
Local Municipality Phone: 201-881-6800  
Local Municipality Date: 03/07/94  
Local Municipality Time: 1148  
Incident Name: Not reported  
Incident Referred To: DRPSR  
Incident Region: BFO-CAS  
Incident Phone: Faxed,Mailed  
Incident Date: 03/07/94  
Incident Name: Not reported  
Incident Referred To: Not reported  
Incident Region: Not reported  
Incident Phone: Not reported  
Incident Date: / /  
Incident Name: Not reported  
Incident Referred To: Not reported  
Incident Region: Not reported  
Incident Phone: Not reported  
Incident Date: / /  
Date A310 Letter Printed: 03/07/94  
Date Local Authority Was Notified: / /  
Date Update: / /  
Date Report Faxed to Local Authority:03/07/94  
Local Authority Notification Date: / /, / /, / /  
Reporter Name: Not reported  
Reporter Type: Not reported  
Rep Received Date: Not reported  
Reporter Title: Not reported  
Reporter Orgzn: Not reported  
Reporter Address: Not reported  
Reporter City,St,Zip: Not reported  
Reporter County: Not reported  
Incident Type: Not reported  
Incident Status: Not reported

Map ID  
Direction  
Distance  
Distance (ft.)  
Elevation

MAP FINDINGS

USPS - PATERSON P&DC VMF (Continued)

EDR ID Number  
EPA ID Number

Database(s)

1000349034

Incident Category: Not reported  
Incident Source: Not reported  
Incident Address: Not reported  
Incident Address 2: Not reported  
Incident City,St,Zip: Not reported  
Incident County: Not reported  
DEP Requested: Not reported  
Confidential: Not reported  
Spill Comments: Not reported  
Facility Status: SPILLAGE ON GROUND FROM TRUCK THAT LEFT SITE.NO CLEANUP

UST:

Facility ID: 010654  
Owner Name: Not Identified Not Identified  
Organization: EDWARD JONES MGR VMP  
Contact Type(UST Reg): Facility Operator  
Contact Address (UST Reg): Not reported  
Contact Address 2 (UST Reg): Not reported  
Conact City,St,Zip (UST Reg): Not reported  
Owner Name: EDWARD JONES  
Organization: US POSTAL SERVICE  
Contact Type(UST Reg): Tank Owner  
Contact Address (UST Reg): 194 WARD ST  
Contact Address 2 (UST Reg): Not reported  
Conact City,St,Zip (UST Reg): Paterson, NJ 075109998

Tank Id: TANK-1  
Tank Number: E1  
Tank Contents: Unleaded Gasoline  
Tank Size: 10000  
Install Date: 10/1/1990  
Tank Compliance: Yes  
**Tank Status: In-use**  
Overfill: Yes  
Tank Status Date: 10/1/1990  
Compliance Monitoring?: Yes  
Overfill Protection: Yes  
Spill Containment: Yes  
Tank Wellhead Protection: No

TANK MONITOR DATA:

Monitor Tank / Pipe: Pipe  
Monitor Type: In-line electronic pressure monitor  
Monitor Tank / Pipe: Tank  
Monitor Type: In-tank(automatic)monitoring  
Monitor Tank / Pipe: Tank  
Monitor Type: Interstitial

TANK DETAIL:

Tankpipe Tank / Pipe: Pipe  
Tankpipe Construction Type: Fiberglass-reinforced plastic  
Tankpipe Tank / Pipe: Tank  
Tankpipe Construction Type: Fiberglass-coated steel

Facility ID: 010654  
Tank Id: TANK-2  
Tank Number: E2  
Tank Contents: Medium Diesel Fuel (No. 2-D)

Map ID  
Direction  
Distance  
Distance (ft.)  
Elevation

MAP FINDINGS

USPS - PATERSON P&DC VMF (Continued)

EDR ID Number  
EPA ID Number

Database(s)

1000349034

Tank Size: 10000  
Install Date: 4/1/1987  
Tank Compliance: Yes  
**Tank Status: In-use**  
Overfill: Yes  
Tank Status Date: 4/1/1987  
Compliance Monitoring?: Yes  
Overfill Protection: Yes  
Spill Containment: Yes  
Tank Wellhead Protection: No

TANK MONITOR DATA:  
Monitor Tank / Pipe: Pipe  
Monitor Type: In-line electronic pressure monitor  
Monitor Tank / Pipe: Tank  
Monitor Type: In-tank(automatic)monitoring  
Monitor Tank / Pipe: Tank  
Monitor Type: Interstitial

TANK DETAIL:  
Tankpipe Tank / Pipe: Pipe  
Tankpipe Construction Type: Fiberglass-reinforced plastic  
Tankpipe Tank / Pipe: Tank  
Tankpipe Construction Type: Fiberglass-coated steel

Facility ID: 010654  
Tank Id: TANK-3  
Tank Number: E3  
Tank Contents: Other  
Tank Size: 0  
Install Date: 1/1/1967  
Tank Compliance: No  
**Tank Status: Exempt**  
Overfill: No  
Tank Status Date: 1/1/1967  
Compliance Monitoring?: No  
Overfill Protection: No  
Spill Containment: No  
Tank Wellhead Protection: Not reported

TANK MONITOR DATA:  
Monitor Tank / Pipe: Pipe  
Monitor Type: None  
Monitor Tank / Pipe: Tank  
Monitor Type: None

TANK DETAIL:  
Tankpipe Tank / Pipe: Pipe  
Tankpipe Construction Type: Bare steel  
Tankpipe Tank / Pipe: Tank  
Tankpipe Construction Type: Fiberglass-reinforced plastic

Facility ID: 010654  
Tank Id: TANK-4  
Tank Number: E4  
Tank Contents: Waste Oil  
Tank Size: 0  
Install Date: 1/1/1967  
Tank Compliance: No

Map ID  
Direction  
Distance  
Distance (ft.)  
Elevation

MAP FINDINGS

USPS - PATERSON P&DC VMF (Continued)

EDR ID Number  
EPA ID Number

Database(s)

1000349034

<b>Tank Status:</b>	<b>Removed</b>
Overfill:	No
Tank Status Date:	2/28/1990
Compliance Monitoring?:	No
Overfill Protection:	No
Spill Containment:	No
Tank Wellhead Protection:	Not reported
TANK MONITOR DATA:	
Monitor Tank / Pipe:	Pipe
Monitor Type:	None
Monitor Tank / Pipe:	Tank
Monitor Type:	None
TANK DETAIL:	
Tankpipe Tank / Pipe:	Pipe
Tankpipe Construction Type:	Bare steel
Tankpipe Tank / Pipe:	Tank
Tankpipe Construction Type:	Bare steel
Facility ID:	010654
Tank Id:	TANK-5
Tank Number:	E5
Tank Contents:	Heating Oil (No. 2)
Tank Size:	0
Install Date:	1/1/1967
Tank Compliance:	No
<b>Tank Status:</b>	<b>Removed</b>
Overfill:	No
Tank Status Date:	2/28/1990
Compliance Monitoring?:	No
Overfill Protection:	No
Spill Containment:	No
Tank Wellhead Protection:	Not reported
TANK MONITOR DATA:	
Monitor Tank / Pipe:	Pipe
Monitor Type:	None
Monitor Tank / Pipe:	Tank
Monitor Type:	None
TANK DETAIL:	
Tankpipe Tank / Pipe:	Pipe
Tankpipe Construction Type:	Cathodically protected steel
Tankpipe Tank / Pipe:	Tank
Tankpipe Construction Type:	Cathodically protected steel
Facility ID:	010654
Tank Id:	TANK-6
Tank Number:	E6
Tank Contents:	Heating Oil (No. 4)
Tank Size:	20000
Install Date:	1/1/1966
Tank Compliance:	No
<b>Tank Status:</b>	<b>Abandoned in Place</b>
Overfill:	No
Tank Status Date:	12/31/1991
Compliance Monitoring?:	No
Overfill Protection:	No

Map ID  
Direction  
Distance  
Distance (ft.)  
Elevation

MAP FINDINGS

USPS - PATERSON P&DC VMF (Continued)

EDR ID Number  
EPA ID Number

Database(s)

1000349034

Spill Containment: No  
Tank Wellhead Protection: Not reported

TANK MONITOR DATA:  
Monitor Tank / Pipe: Pipe  
Monitor Type: None  
Monitor Tank / Pipe: Tank  
Monitor Type: None

TANK DETAIL:  
Tankpipe Tank / Pipe: Pipe  
Tankpipe Construction Type: Cathodically protected steel  
Tankpipe Tank / Pipe: Tank  
Tankpipe Construction Type: Cathodically protected steel

Facility ID: 010654  
Tank Id: TANK-7  
Tank Number: E7  
Tank Contents: Medium Diesel Fuel (No. 2-D)  
Tank Size: 10000  
Install Date: 1/1/1987  
Tank Compliance: No  
**Tank Status: Removed**  
Overfill: No  
Tank Status Date: 2/26/1987  
Compliance Monitoring?: No  
Overfill Protection: No  
Spill Containment: No  
Tank Wellhead Protection: Not reported

TANK MONITOR DATA:  
Monitor Tank / Pipe: Pipe  
Monitor Type: None  
Monitor Tank / Pipe: Tank  
Monitor Type: None

TANK DETAIL:  
Tankpipe Tank / Pipe: Pipe  
Tankpipe Construction Type: Fiberglass-reinforced plastic  
Tankpipe Tank / Pipe: Tank  
Tankpipe Construction Type: Fiberglass-reinforced plastic

NJ Release:

Facility ID:	5570	Case Number:	90-05-02-1834
Date Received:	05/02/90	Nature of Incident:	Not reported
Operator:	ROB		
Incident Type:	Not reported	Incident Location:	Not reported
Location:	Facility	Other Location:	Not reported
Contact Name:	Not reported		
Caller Name:	REDACTED		
Caller Title:	TANK TEST CORP.		
Caller Address:	Not reported		
Caller City,St,Zip:	Not reported		
Caller Telephone:	Not reported		
Facility Type:	Commercial		
Facility Phone:	Not reported		
Incident Date:	05/02/90	Incident Time:	1700
Substance(s):	OIL FUEL		
Substance Type:	Liquid	Substance Identity:	Known



Map ID  
 Direction  
 Distance  
 Distance (ft.)  
 Elevation

MAP FINDINGS

**USPS - PATERSON P&DC VMF (Continued)**

EDR ID Number  
 EPA ID Number

Database(s)

**1000349034**

CAS Number:	Not reported	A310 Letter:	No
TCPA Chemical:	No	Hazrds Material:	Yes
COMU:	1608	Ref. Code:	99
Amnt Released:	NONE	Contained:	Yes
Release Type:	Terminated	Release VE:	Not reported
Injuries:	No		
Public Exposure:	No	Facility Evacuation:	No
Police at Scene:	No	Firemen at Scene:	No
Contamination of:	Not reported	Receiving Water:	Not reported
Status at Spill:	Not reported		
NJ Spill Date:	05/02/90	NJ Spill Time:	Not reported
NJ Spill Name:	Not reported	NJ Spill Title:	OEM
NJ Spill Phone:	Not reported		
Other Date:	/ /	Other Time:	Not reported
Other Name:	Not reported	Other Title:	Not reported
Other Telephone:	Not reported		
Public Evacuation:	No		
Assistance Requested:	No		
Wind Direction/Speed:	0		
Local Municipality Notified:	Not reported		
Local Municipality Name:	Not reported		
Local Municipality Title:	Not reported		
Local Municipality Telephone:	Not reported		
Local Municipality Date:	/ /		
Local Municipality Time:	Not reported		
Incident Description:	LUST		
Incident Name:	Not reported		
Incident Referred To:	DEQ		
Incident Region:	HQ1		
Incident Telephone:	Not reported		
Incident Date:	05/02/90		
Incident time:	Not reported		
Incident ITM:	M		
Incident Name:	Not reported		
Incident Referred To:	Not reported		
Incident Region:	Not reported		
Incident Telephone:	Not reported		
Incident Date:	/ /		
Incident Time:	Not reported		
Incident ITM:	Not reported		
Incident Name:	Not reported		
Incident Referred To:	Not reported		
Incident Region:	Not reported		
Incident Telephone:	Not reported		
Incident Date:	/ /		
Incident Time:	Not reported		
Incident ITM:	Not reported		
Date A310 Letter Printed:	/ /		
Date Local Authority Was Notified:	/ /		
Date Updated:	/ /		
Date Report Faxed to Local Authority:	/ /		
Local Authority Notification Date:	/ /, / /, / /		
Rep Receive Date:	Not reported		
Reporter Type:	Not reported		
Reporter Name:	Not reported		
Reporter Title:	Not reported		
Reporter Org:	Not reported		

Map ID  
Direction  
Distance  
Distance (ft.)  
Elevation Site

MAP FINDINGS

Database(s) EDR ID Number  
EPA ID Number

USPS - PATERSON P&DC VMF (Continued)

1000349034

Reporter Address: Not reported  
Reporter City,St,Zip: Not reported  
Reporter County: Not reported  
Incident Status: Not reported  
Incident Category: Not reported  
Incident Source: Not reported  
Incident Address: Not reported  
Incident Address 2: Not reported  
Incident City,St,Zip: Not reported  
Incident County: Not reported  
DEP Requested: Not reported  
Confidential: Not reported  
Notify Type: Not reported  
Road Closed: Not reported  
Direction: Not reported  
Responsible Party: Known  
Responsible Party Name: US POSTAL SERVICE  
Responsible Party Contact: Not reported  
Responsible Party Title: Not reported  
Responsible Party Phone: Not reported  
Responsible Party Street: 194 WARD ST  
Responsible Party County: PASSAIC  
Responsible Party City,St,Zip: PATERSON  
Memo. Of Understanding: Not reported  
Drill/trng Exercise: Not reported  
Hazardous: Not reported  
Status: Not reported  
Comments: Not reported

LUST HIST:

Case ID: 90-05-02-1834  
Lead Program Assigned: Bureau of Underground Storage Tanks  
**Facility Status: Site Issued Letter of No Further Action for Area(s) Of Concern**  
UST ID: 0106544  
TMS Number: Not reported  
Remedial Level: Site has more than 1 area of concern or more than 1 media of concern.  
Case Manager: Not reported  
Facility Phone: Not reported  
No Further Action: 12/31/1992 0:00:00  
RAW Approved: Not reported  
CEA: Not reported  
Date CEA Lifted: Not reported  
Dead Notice: Not reported

RCRA-CESQG:

Date form received by agency: 01/01/2006  
Facility name: USPS - PATERSON P&DC VMF  
Facility address: 194 WARD ST  
PATERSON, NJ 075109691  
EPA ID: NJ5180000064  
Mailing address: WARD ST  
PATERSON, NJ 075109691  
Contact: ROBERT F FESCOE  
Contact address: WARD ST  
PATERSON, NJ 075109691  
Contact country: US

Map ID  
Direction  
Distance  
Distance (ft.)  
Elevation Site

MAP FINDINGS

Database(s)  
EDR ID Number  
EPA ID Number

**USPS - PATERSON P&DC VMF (Continued)**

**1000349034**

Contact telephone: (973) 247-2080  
Contact email: Not reported  
EPA Region: 02  
Land type: Federal  
Classification: Conditionally Exempt Small Quantity Generator  
Description: Handler: generates 100 kg or less of hazardous waste per calendar month, and accumulates 1000 kg or less of hazardous waste at any time; or generates 1 kg or less of acutely hazardous waste per calendar month, and accumulates at any time: 1 kg or less of acutely hazardous waste; or 100 kg or less of any residue or contaminated soil, waste or other debris resulting from the cleanup of a spill, into or on any land or water, of acutely hazardous waste; or generates 100 kg or less of any residue or contaminated soil, waste or other debris resulting from the cleanup of a spill, into or on any land or water, of acutely hazardous waste during any calendar month, and accumulates at any time: 1 kg or less of acutely hazardous waste; or 100 kg or less of any residue or contaminated soil, waste or other debris resulting from the cleanup of a spill, into or on any land or water, of acutely hazardous waste

Owner/Operator Summary:

Owner/operator name: US POSTAL SERVICE  
Owner/operator address: NOT REQUIRED  
NOT REQUIRED, WY 99999  
Owner/operator country: Not reported  
Owner/operator telephone: (212) 555-1212  
Legal status: Federal  
Owner/Operator Type: Owner  
Owner/Op start date: Not reported  
Owner/Op end date: Not reported

Handler Activities Summary:

U.S. importer of hazardous waste: No  
Mixed waste (haz. and radioactive): No  
Recycler of hazardous waste: No  
Transporter of hazardous waste: No  
Treater, storer or disposer of HW: No  
Underground injection activity: No  
On-site burner exemption: No  
Furnace exemption: No  
Used oil fuel burner: No  
Used oil processor: No  
User oil refiner: No  
Used oil fuel marketer to burner: No  
Used oil Specification marketer: No  
Used oil transfer facility: No  
Used oil transporter: No  
Off-site waste receiver: Commercial status unknown

Historical Generators:

Date form received by agency: 07/16/2003  
Facility name: USPS - PATERSON P&DC VMF  
Classification: Conditionally Exempt Small Quantity Generator  
Date form received by agency: 07/24/1996  
Facility name: USPS - PATERSON P&DC VMF

Map ID  
Direction  
Distance  
Distance (ft.)  
Elevation

MAP FINDINGS

EDR ID Number  
EPA ID Number

**USPS - PATERSON P&DC VMF (Continued)**

**1000349034**

Site name: US POSTAL SERVICE  
Classification: Large Quantity Generator

Date form received by agency: 03/29/1994  
Facility name: USPS - PATERSON P&DC VMF  
Site name: U.S. POSTAL SERVICE  
Classification: Large Quantity Generator

Date form received by agency: 12/29/1986  
Facility name: USPS - PATERSON P&DC VMF  
Site name: US POSTAL SERVICE VMF  
Classification: Small Quantity Generator

**Hazardous Waste Summary:**

Waste code: D001  
Waste name: IGNITABLE HAZARDOUS WASTES ARE THOSE WASTES WHICH HAVE A FLASHPOINT OF LESS THAN 140 DEGREES FAHRENHEIT AS DETERMINED BY A PENSKEY-MARTENS CLOSED CUP FLASH POINT TESTER. ANOTHER METHOD OF DETERMINING THE FLASH POINT OF A WASTE IS TO REVIEW THE MATERIAL SAFETY DATA SHEET, WHICH CAN BE OBTAINED FROM THE MANUFACTURER OR DISTRIBUTOR OF THE MATERIAL. LACQUER THINNER IS AN EXAMPLE OF A COMMONLY USED SOLVENT WHICH WOULD BE CONSIDERED AS IGNITABLE HAZARDOUS WASTE.

Waste code: D008  
Waste name: LEAD

Waste code: F003  
Waste name: THE FOLLOWING SPENT NON-HALOGENATED SOLVENTS: XYLENE, ACETONE, ETHYL ACETATE, ETHYL BENZENE, ETHYL ETHER, METHYL ISOBUTYL KETONE, N-BUTYL ALCOHOL, CYCLOHEXANONE, AND METHANOL; ALL SPENT SOLVENT MIXTURES/BLENDS CONTAINING, BEFORE USE, ONLY THE ABOVE SPENT NON-HALOGENATED SOLVENTS; AND ALL SPENT SOLVENT MIXTURES/BLENDS CONTAINING, BEFORE USE, ONE OR MORE OF THE ABOVE NON-HALOGENATED SOLVENTS, AND, A TOTAL OF TEN PERCENT OR MORE (BY VOLUME) OF ONE OR MORE OF THOSE SOLVENTS LISTED IN F001, F002, F004, AND F005, AND STILL BOTTOMS FROM THE RECOVERY OF THESE SPENT SOLVENTS AND SPENT SOLVENT MIXTURES.

Waste code: F005  
Waste name: THE FOLLOWING SPENT NON-HALOGENATED SOLVENTS: TOLUENE, METHYL ETHYL KETONE, CARBON DISULFIDE, ISOBUTANOL, PYRIDINE, BENZENE, 2-ETHOXYETHANOL, AND 2-NITROPROPANE; ALL SPENT SOLVENT MIXTURES/BLENDS CONTAINING, BEFORE USE, A TOTAL OF TEN PERCENT OR MORE (BY VOLUME) OF ONE OR MORE OF THE ABOVE NON-HALOGENATED SOLVENTS OR THOSE SOLVENTS LISTED IN F001, F002, OR F004; AND STILL BOTTOMS FROM THE RECOVERY OF THESE SPENT SOLVENTS AND SPENT SOLVENT MIXTURES.

Waste code: X001  
Waste name: WASTE OILS

Violation Status: No violations found

**Evaluation Action Summary:**

Evaluation date: 01/25/2001  
Evaluation: FOCUSED COMPLIANCE INSPECTION  
Area of violation: Not reported

Map ID  
Direction  
Distance  
Distance (ft.)  
Elevation

MAP FINDINGS

USPS - PATERSON P&DC VMF (Continued)

EDR ID Number  
EPA ID Number

Database(s)

1000349034

Date achieved compliance: Not reported  
Evaluation lead agency: State

Evaluation date: 06/28/1990  
Evaluation: COMPLIANCE EVALUATION INSPECTION ON-SITE  
Area of violation: Not reported  
Date achieved compliance: Not reported  
Evaluation lead agency: EPA

CT MANIFEST:

Manifest No: Not reported  
Waste Occurrence: Not reported  
UNNA: Not reported  
Hazard Class: Not reported  
US Dot Description: Not reported  
No of Containers: Not reported  
Container Type: Not reported  
Quantity: Not reported  
Weight/Volume: Not reported  
Additional Description: Not reported  
Handling Code: Not reported  
Date Record Was Last Modified: Not reported  
DEO Who Last Modified Record: Not reported  
Manifest No: Not reported  
Waste Occurrence: Not reported  
EPA Waste Code: Not reported  
Recycled Waste?: Not reported  
Date Record Was Last Modified: Not reported  
DEO Who Last Modified Record: Not reported  
Year: 1995  
Manifest ID: CTF0341304  
TSDf EPA ID: CTD001156009  
TSDf Name: SAFETY-KLEEN CORP.  
TSDf Address: 39 COMMUNITY AVE EXT.  
TSDf City,St,Zip: PLAINFIELD, CT 06374  
TSDf Country: USA  
TSDf Telephone: Not reported  
Transport Date: 01/31/95  
Transporter EPA ID: ILD984908202  
Transporter Name: SAFETY-KLEEN CORP.  
Transporter Country: USA  
Transporter Phone: Not reported  
Trans 2 Date: / /  
Trans 2 EPA ID: Not reported  
Trans 2 Name: Not reported  
Trans 2 Address: Not reported  
Trans 2 City,St,Zip: CT  
Trans 2 Country: USA  
Trans 2 Phone: Not reported  
Generator EPA ID: NJ5180000064  
Generator Phone: 2019774733  
Generator Address: Not reported  
Generator City,State,Zip: Not reported  
Generator Country: Not reported  
Special Handling: Not reported  
Discrepancies: Yes  
Date Shipped: 01/31/95  
Date Received: 02/02/95

Map ID  
Direction  
Distance  
Distance (ft.)  
Elevation Site

MAP FINDINGS

Database(s) EDR ID Number  
EPA ID Number

USPS - PATERSON P&DC VMF (Continued)

1000349034

Last modified date: 04/26/04  
Last modified by: IG  
Comments: Not reported  
Year: 1995  
Manifest ID: CTF0436808  
TSDf EPA ID: CTD001156009  
TSDf Name: SAFETY-KLEEN CORP.  
TSDf Address: 39 COMMUNITY AVE EXT.  
TSDf City,St,Zip: PLAINFIELD, CT 06374  
TSDf Country: USA  
TSDf Telephone: Not reported  
Transport Date: 12/12/95  
Transporter EPA ID: ILD984908202  
Transporter Name: SAFETY-KLEEN CORP.  
Transporter Country: USA  
Transporter Phone: Not reported  
Trans 2 Date: / /  
Trans 2 EPA ID: Not reported  
Trans 2 Name: Not reported  
Trans 2 Address: Not reported  
Trans 2 City,St,Zip: CT  
Trans 2 Country: USA  
Trans 2 Phone: Not reported  
Generator EPA ID: NJ518000064  
Generator Phone: 2019774733  
Generator Address: Not reported  
Generator City,State,Zip: Not reported  
Generator Country: Not reported  
Special Handling: Not reported  
Discrepancies: Not reported  
Date Shipped: 12/12/95  
Date Received: 12/14/95  
Last modified date: 04/26/04  
Last modified by: IG  
Comments: Not reported  
Year: 1994  
Manifest ID: CTF0305122  
TSDf EPA ID: CTD001156009  
TSDf Name: SAFETY-KLEEN CORP.  
TSDf Address: 39 COMMUNITY AVE/785 NORWICH  
TSDf City,St,Zip: PLAINFIELD, CT 06374  
TSDf Country: USA  
TSDf Telephone: Not reported  
Transport Date: 06/08/94  
Transporter EPA ID: ILD984908202  
Transporter Name: SAFETY-KLEEN CORP.  
Transporter Country: USA  
Transporter Phone: Not reported  
Trans 2 Date: / /  
Trans 2 EPA ID: Not reported  
Trans 2 Name: Not reported  
Trans 2 Address: Not reported  
Trans 2 City,St,Zip: CT  
Trans 2 Country: USA  
Trans 2 Phone: Not reported  
Generator EPA ID: NJ518000064  
Generator Phone: 2019774733

Map ID  
Direction  
Distance  
Distance (ft.)  
Elevation Site

MAP FINDINGS

Database(s) EDR ID Number  
EPA ID Number

USPS - PATERSON P&DC VMF (Continued)

1000349034

Generator Address: Not reported  
Generator City,State,Zip: Not reported  
Generator Country: Not reported  
Special Handling: Yes  
Discrepancies: Yes  
Date Shipped: 06/08/94  
Date Received: 06/09/94  
Last modified date: 04/26/04  
Last modified by: IG  
Comments: Not reported  
Year: 1993  
Manifest ID: CTF0215981  
TSDF EPA ID: CTD001156009  
TSDF Name: SAFETY-KLEEN CORP.  
TSDF Address: 39 COMMUNITY AVE/785 NORWICH  
TSDF City,St,Zip: PLAINFIELD, CT 06374  
TSDF Country: USA  
TSDF Telephone: Not reported  
Transport Date: 08/27/93  
Transporter EPA ID: ILD984908202  
Transporter Name: SAFETY-KLEEN CORP.  
Transporter Country: USA  
Transporter Phone: Not reported  
Trans 2 Date: / /  
Trans 2 EPA ID: Not reported  
Trans 2 Name: Not reported  
Trans 2 Address: Not reported  
Trans 2 City,St,Zip: CT  
Trans 2 Country: USA  
Trans 2 Phone: Not reported  
Generator EPA ID: NJ5180000064  
Generator Phone: 2019774733  
Generator Address: Not reported  
Generator City,State,Zip: Not reported  
Generator Country: Not reported  
Special Handling: Yes  
Discrepancies: Yes  
Date Shipped: 08/27/93  
Date Received: 08/31/93  
Last modified date: 04/27/04  
Last modified by: IG  
Comments: Not reported

NY MANIFEST:

Document ID: NYC1418848  
Manifest Status: Completed copy  
Trans1 State ID: HB2718  
Trans2 State ID: Not reported  
Generator Ship Date: 920109  
Trans1 Recv Date: 920109  
Trans2 Recv Date: Not reported  
TSD Site Recv Date: 920109  
Part A Recv Date: Not reported  
Part B Recv Date: 920117  
Generator EPA ID: NJ5180000064  
Trans1 EPA ID: ILD051060408  
Trans2 EPA ID: Not reported

Map ID  
Direction  
Distance  
Distance (ft.)  
Elevation Site

MAP FINDINGS

Database(s) EDR ID Number  
EPA ID Number

USPS - PATERSON P&DC VMF (Continued)

1000349034

TSDF ID: NYD000708164  
Waste Code: D001 - NON-LISTED IGNITABLE WASTES  
Quantity: 00045  
Units: P - Pounds  
Number of Containers: 001  
Container Type: DM - Metal drums, barrels  
Handling Method: R Material recovery of more than 75 percent of the total material.  
Specific Gravity: 100  
Year: 92  
Manifest Tracking Num: Not reported  
Import Ind: Not reported  
Export Ind: Not reported  
Discr Quantity Ind: Not reported  
Discr Type Ind: Not reported  
Discr Residue Ind: Not reported  
Discr Partial Reject Ind: Not reported  
Discr Full Reject Ind: Not reported  
Manifest Ref Num: Not reported  
Alt Fac RCRA Id: Not reported  
Alt Fac Sign Date: Not reported  
Mgmt Method Type Code: Not reported  
EPA ID: NJ5180000064  
Facility Name: UNITED STATES POSTAL SERVICE VMF  
Facility Address: STRAIGHT & ESSEX STREET  
Facility City: PATERSON  
Facility Address 2: Not reported  
Country: USA  
County: Not reported  
Mailing Name: UNITED STATES POSTAL SERVICE VMF  
Mailing Contact: B M PLOWMAN  
Mailing Address: STRAIGHT & ESSEX STREET  
Mailing Address 2: Not reported  
Mailing City: PATERSON  
Mailing State: NJ  
Mailing Zip: Not reported  
Mailing Zip4: Not reported  
Mailing Country: USA  
Mailing Phone: 201-278-9500  
  
Document ID: NYC3104458  
Manifest Status: Completed copy  
Trans1 State ID: HB2718NY  
Trans2 State ID: Not reported  
Generator Ship Date: 940622  
Trans1 Recv Date: 940622  
Trans2 Recv Date: Not reported  
TSD Site Recv Date: 940624  
Part A Recv Date: Not reported  
Part B Recv Date: 940708  
Generator EPA ID: NJ5180000064  
Trans1 EPA ID: ILD984908202  
Trans2 EPA ID: Not reported  
TSDF ID: NYD000708198  
Waste Code: D001 - NON-LISTED IGNITABLE WASTES  
Quantity: 00008  
Units: G - Gallons (liquids only)\* (8.3 pounds)  
Number of Containers: 001



Map ID  
Direction  
Distance  
Distance (ft.)  
Elevation Site

MAP FINDINGS

Database(s) EDR ID Number  
EPA ID Number

USPS - PATERSON P&DC VMF (Continued)

1000349034

Container Type: DM - Metal drums, barrels  
Handling Method: R Material recovery of more than 75 percent of the total material.  
Specific Gravity: 100  
Waste Code: Not reported  
Quantity: 00004  
Units: G - Gallons (liquids only)\* (8.3 pounds)  
Number of Containers: 001  
Container Type: DF - Fiberboard or plastic drums (glass)  
Handling Method: R Material recovery of more than 75 percent of the total material.  
Specific Gravity: 100  
Year: 94  
Manifest Tracking Num: Not reported  
Import Ind: Not reported  
Export Ind: Not reported  
Discr Quantity Ind: Not reported  
Discr Type Ind: Not reported  
Discr Residue Ind: Not reported  
Discr Partial Reject Ind: Not reported  
Discr Full Reject Ind: Not reported  
Manifest Ref Num: Not reported  
Alt Fac RCRA Id: Not reported  
Alt Fac Sign Date: Not reported  
Mgmt Method Type Code: Not reported  
EPA ID: NJ5180000064  
Facility Name: UNITED STATES POSTAL SERVICE VMF  
Facility Address: STRAIGHT & ESSEX STREET  
Facility City: PATERSON  
Facility Address 2: Not reported  
Country: USA  
County: Not reported  
Mailing Name: UNITED STATES POSTAL SERVICE VMF  
Mailing Contact: B M PLOWMAN  
Mailing Address: STRAIGHT & ESSEX STREET  
Mailing Address 2: Not reported  
Mailing City: PATERSON  
Mailing State: NJ  
Mailing Zip: Not reported  
Mailing Zip4: Not reported  
Mailing Country: USA  
Mailing Phone: 201-278-9500  
  
Document ID: NYC3041886  
Manifest Status: Completed copy  
Trans1 State ID: HB2718  
Trans2 State ID: Not reported  
Generator Ship Date: 940520  
Trans1 Recv Date: 940520  
Trans2 Recv Date: Not reported  
TSD Site Recv Date: 940523  
Part A Recv Date: Not reported  
Part B Recv Date: 940603  
Generator EPA ID: NJ5180000064  
Trans1 EPA ID: ILD984908202  
Trans2 EPA ID: Not reported  
TSDF ID: NYD000708198  
Waste Code: D001 - NON-LISTED IGNITABLE WASTES  
Quantity: 00008

Map ID  
Direction  
Distance  
Distance (ft.)  
Elevation Site

MAP FINDINGS

Database(s) EDR ID Number  
EPA ID Number

USPS - PATERSON P&DC VMF (Continued)

1000349034

Units: G - Gallons (liquids only)\* (8.3 pounds)  
Number of Containers: 001  
Container Type: DM - Metal drums, barrels  
Handling Method: R Material recovery of more than 75 percent of the total material.  
Specific Gravity: 100  
Waste Code: Not reported  
Quantity: 00004  
Units: G - Gallons (liquids only)\* (8.3 pounds)  
Number of Containers: 001  
Container Type: DF - Fiberboard or plastic drums (glass)  
Handling Method: R Material recovery of more than 75 percent of the total material.  
Specific Gravity: 100  
Year: 94  
Manifest Tracking Num: Not reported  
Import Ind: Not reported  
Export Ind: Not reported  
Discr Quantity Ind: Not reported  
Discr Type Ind: Not reported  
Discr Residue Ind: Not reported  
Discr Partial Reject Ind: Not reported  
Discr Full Reject Ind: Not reported  
Manifest Ref Num: Not reported  
Alt Fac RCRA Id: Not reported  
Alt Fac Sign Date: Not reported  
Mgmt Method Type Code: Not reported  
EPA ID: NJ5180000064  
Facility Name: UNITED STATES POSTAL SERVICE VMF  
Facility Address: STRAIGHT & ESSEX STREET  
Facility City: PATERSON  
Facility Address 2: Not reported  
Country: USA  
County: Not reported  
Mailing Name: UNITED STATES POSTAL SERVICE VMF  
Mailing Contact: B M PLOWMAN  
Mailing Address: STRAIGHT & ESSEX STREET  
Mailing Address 2: Not reported  
Mailing City: PATERSON  
Mailing State: NJ  
Mailing Zip: Not reported  
Mailing Zip4: Not reported  
Mailing Country: USA  
Mailing Phone: 201-278-9500  
  
Document ID: NYC3275280  
Manifest Status: Completed copy  
Trans1 State ID: NYGA1192  
Trans2 State ID: Not reported  
Generator Ship Date: 941013  
Trans1 Recv Date: 941013  
Trans2 Recv Date: Not reported  
TSD Site Recv Date: 941017  
Part A Recv Date: Not reported  
Part B Recv Date: 941027  
Generator EPA ID: NJ5180000064  
Trans1 EPA ID: ILD984908202  
Trans2 EPA ID: Not reported  
TSD ID: NYD000708198

Map ID  
Direction  
Distance  
Distance (ft.)  
Elevation Site

MAP FINDINGS

Database(s) EDR ID Number  
EPA ID Number

USPS - PATERSON P&DC VMF (Continued)

1000349034

Waste Code: D001 - NON-LISTED IGNITABLE WASTES  
Quantity: 00004  
Units: G - Gallons (liquids only)\* (8.3 pounds)  
Number of Containers: 001  
Container Type: DF - Fiberboard or plastic drums (glass)  
Handling Method: R Material recovery of more than 75 percent of the total material.  
Specific Gravity: 100  
Year: 94  
Manifest Tracking Num: Not reported  
Import Ind: Not reported  
Export Ind: Not reported  
Discr Quantity Ind: Not reported  
Discr Type Ind: Not reported  
Discr Residue Ind: Not reported  
Discr Partial Reject Ind: Not reported  
Discr Full Reject Ind: Not reported  
Manifest Ref Num: Not reported  
Alt Fac RCRA Id: Not reported  
Alt Fac Sign Date: Not reported  
Mgmt Method Type Code: Not reported  
EPA ID: NJ5180000064  
Facility Name: UNITED STATES POSTAL SERVICE VMF  
Facility Address: STRAIGHT & ESSEX STREET  
Facility City: PATERSON  
Facility Address 2: Not reported  
Country: USA  
County: Not reported  
Mailing Name: UNITED STATES POSTAL SERVICE VMF  
Mailing Contact: B M PLOWMAN  
Mailing Address: STRAIGHT & ESSEX STREET  
Mailing Address 2: Not reported  
Mailing City: PATERSON  
Mailing State: NJ  
Mailing Zip: Not reported  
Mailing Zip4: Not reported  
Mailing Country: USA  
Mailing Phone: 201-278-9500

Document ID: NYC3141731  
Manifest Status: Completed copy  
Trans1 State ID: HB2718NY  
Trans2 State ID: Not reported  
Generator Ship Date: 940727  
Trans1 Recv Date: 940727  
Trans2 Recv Date: Not reported  
TSD Site Recv Date: 940729  
Part A Recv Date: Not reported  
Part B Recv Date: 940811  
Generator EPA ID: NJ5180000064  
Trans1 EPA ID: ILD984908202  
Trans2 EPA ID: Not reported  
TSDF ID: NYD000708198  
Waste Code: D001 - NON-LISTED IGNITABLE WASTES  
Quantity: 00007  
Units: G - Gallons (liquids only)\* (8.3 pounds)  
Number of Containers: 001  
Container Type: DM - Metal drums, barrels

Map ID  
 Direction  
 Distance  
 Distance (ft.)  
 Elevation    Site

MAP FINDINGS

Database(s)    EDR ID Number  
 EPA ID Number

**USPS - PATERSON P&DC VMF (Continued)**

**1000349034**

Handling Method:	R Material recovery of more than 75 percent of the total material.
Specific Gravity:	100
Waste Code:	Not reported
Quantity:	00004
Units:	G - Gallons (liquids only)* (8.3 pounds)
Number of Containers:	001
Container Type:	DF - Fiberboard or plastic drums (glass)
Handling Method:	R Material recovery of more than 75 percent of the total material.
Specific Gravity:	100
Year:	94
Manifest Tracking Num:	Not reported
Import Ind:	Not reported
Export Ind:	Not reported
Discr Quantity Ind:	Not reported
Discr Type Ind:	Not reported
Discr Residue Ind:	Not reported
Discr Partial Reject Ind:	Not reported
Discr Full Reject Ind:	Not reported
Manifest Ref Num:	Not reported
Alt Fac RCRA Id:	Not reported
Alt Fac Sign Date:	Not reported
Mgmt Method Type Code:	Not reported
EPA ID:	NJ5180000064
Facility Name:	UNITED STATES POSTAL SERVICE VMF
Facility Address:	STRAIGHT & ESSEX STREET
Facility City:	PATERSON
Facility Address 2:	Not reported
Country:	USA
County:	Not reported
Mailing Name:	UNITED STATES POSTAL SERVICE VMF
Mailing Contact:	B M PLOWMAN
Mailing Address:	STRAIGHT & ESSEX STREET
Mailing Address 2:	Not reported
Mailing City:	PATERSON
Mailing State:	NJ
Mailing Zip:	Not reported
Mailing Zip4:	Not reported
Mailing Country:	USA
Mailing Phone:	201-278-9500
Document ID:	NYC3322440
Manifest Status:	Completed copy
Trans1 State ID:	NYGA1192
Trans2 State ID:	Not reported
Generator Ship Date:	941109
Trans1 Recv Date:	941109
Trans2 Recv Date:	Not reported
TSD Site Recv Date:	941111
Part A Recv Date:	Not reported
Part B Recv Date:	941125
Generator EPA ID:	NJ5180000064
Trans1 EPA ID:	ILD984908202
Trans2 EPA ID:	Not reported
TSD ID:	NYD000708198
Waste Code:	D001 - NON-LISTED IGNITABLE WASTES
Quantity:	00004
Units:	G - Gallons (liquids only)* (8.3 pounds)

Map ID  
Direction  
Distance  
Distance (ft.)  
Elevation Site

MAP FINDINGS

Database(s) EDR ID Number  
EPA ID Number

USPS - PATERSON P&DC VMF (Continued)

1000349034

Number of Containers: 001  
Container Type: DF - Fiberboard or plastic drums (glass)  
Handling Method: R Material recovery of more than 75 percent of the total material.  
Specific Gravity: 100  
Waste Code: Not reported  
Quantity: 00016  
Units: G - Gallons (liquids only)\* (8.3 pounds)  
Number of Containers: 001  
Container Type: DM - Metal drums, barrels  
Handling Method: R Material recovery of more than 75 percent of the total material.  
Specific Gravity: 100  
Year: 94  
Manifest Tracking Num: Not reported  
Import Ind: Not reported  
Export Ind: Not reported  
Discr Quantity Ind: Not reported  
Discr Type Ind: Not reported  
Discr Residue Ind: Not reported  
Discr Partial Reject Ind: Not reported  
Discr Full Reject Ind: Not reported  
Manifest Ref Num: Not reported  
Alt Fac RCRA Id: Not reported  
Alt Fac Sign Date: Not reported  
Mgmt Method Type Code: Not reported  
EPA ID: NJ5180000064  
Facility Name: UNITED STATES POSTAL SERVICE VMF  
Facility Address: STRAIGHT & ESSEX STREET  
Facility City: PATERSON  
Facility Address 2: Not reported  
Country: USA  
County: Not reported  
Mailing Name: UNITED STATES POSTAL SERVICE VMF  
Mailing Contact: B M PLOWMAN  
Mailing Address: STRAIGHT & ESSEX STREET  
Mailing Address 2: Not reported  
Mailing City: PATERSON  
Mailing State: NJ  
Mailing Zip: Not reported  
Mailing Zip4: Not reported  
Mailing Country: USA  
Mailing Phone: 201-278-9500  
  
Document ID: NYC3239460  
Manifest Status: Completed copy  
Trans1 State ID: HB2718NY  
Trans2 State ID: Not reported  
Generator Ship Date: 940914  
Trans1 Recv Date: 940914  
Trans2 Recv Date: Not reported  
TSD Site Recv Date: 940916  
Part A Recv Date: Not reported  
Part B Recv Date: 940928  
Generator EPA ID: NJ5180000064  
Trans1 EPA ID: ILD984908202  
Trans2 EPA ID: Not reported  
TSD ID: NYD000708198  
Waste Code: D001 - NON-LISTED IGNITABLE WASTES

Map ID  
Direction  
Distance  
Distance (ft.)  
Elevation

MAP FINDINGS

Database(s)  
EDR ID Number  
EPA ID Number

USPS - PATERSON P&DC VMF (Continued)

1000349034

Quantity: 00004  
Units: G - Gallons (liquids only)\* (8.3 pounds)  
Number of Containers: 001  
Container Type: DF - Fiberboard or plastic drums (glass)  
Handling Method: R Material recovery of more than 75 percent of the total material.  
Specific Gravity: 100  
Waste Code: Not reported  
Quantity: 00015  
Units: G - Gallons (liquids only)\* (8.3 pounds)  
Number of Containers: 001  
Container Type: DM - Metal drums, barrels  
Handling Method: R Material recovery of more than 75 percent of the total material.  
Specific Gravity: 100  
Year: 94  
Manifest Tracking Num: Not reported  
Import Ind: Not reported  
Export Ind: Not reported  
Discr Quantity Ind: Not reported  
Discr Type Ind: Not reported  
Discr Residue Ind: Not reported  
Discr Partial Reject Ind: Not reported  
Discr Full Reject Ind: Not reported  
Manifest Ref Num: Not reported  
Alt Fac RCRA Id: Not reported  
Alt Fac Sign Date: Not reported  
Mgmt Method Type Code: Not reported  
EPA ID: NJ518000064  
Facility Name: UNITED STATES POSTAL SERVICE VMF  
Facility Address: STRAIGHT & ESSEX STREET  
Facility City: PATERSON  
Facility Address 2: Not reported  
Country: USA  
County: Not reported  
Mailing Name: UNITED STATES POSTAL SERVICE VMF  
Mailing Contact: B M PLOWMAN  
Mailing Address: STRAIGHT & ESSEX STREET  
Mailing Address 2: Not reported  
Mailing City: PATERSON  
Mailing State: NJ  
Mailing Zip: Not reported  
Mailing Zip4: Not reported  
Mailing Country: USA  
Mailing Phone: 201-278-9500  
  
Document ID: NYC3365763  
Manifest Status: Completed copy  
Trans1 State ID: NYCA1192  
Trans2 State ID: Not reported  
Generator Ship Date: 941205  
Trans1 Recv Date: 941205  
Trans2 Recv Date: Not reported  
TSD Site Recv Date: 941207  
Part A Recv Date: Not reported  
Part B Recv Date: 941215  
Generator EPA ID: NJ518000064  
Trans1 EPA ID: ILD984908202  
Trans2 EPA ID: Not reported

Map ID  
Direction  
Distance  
Distance (ft.)  
Elevation Site

MAP FINDINGS

Database(s) EDR ID Number  
EPA ID Number

USPS - PATERSON P&DC VMF (Continued)

1000349034

TSDF ID: NYD000708198  
Waste Code: D001 - NON-LISTED IGNITABLE WASTES  
Quantity: 00004  
Units: G - Gallons (liquids only)\* (8.3 pounds)  
Number of Containers: 001  
Container Type: DF - Fiberboard or plastic drums (glass)  
Handling Method: R Material recovery of more than 75 percent of the total material.  
Specific Gravity: 100  
Year: 94  
Manifest Tracking Num: Not reported  
Import Ind: Not reported  
Export Ind: Not reported  
Discr Quantity Ind: Not reported  
Discr Type Ind: Not reported  
Discr Residue Ind: Not reported  
Discr Partial Reject Ind: Not reported  
Discr Full Reject Ind: Not reported  
Manifest Ref Num: Not reported  
Alt Fac RCRA Id: Not reported  
Alt Fac Sign Date: Not reported  
Mgmt Method Type Code: Not reported  
EPA ID: NJ5180000064  
Facility Name: UNITED STATES POSTAL SERVICE VMF  
Facility Address: STRAIGHT & ESSEX STREET  
Facility City: PATERSON  
Facility Address 2: Not reported  
Country: USA  
County: Not reported  
Mailing Name: UNITED STATES POSTAL SERVICE VMF  
Mailing Contact: B M PLOWMAN  
Mailing Address: STRAIGHT & ESSEX STREET  
Mailing Address 2: Not reported  
Mailing City: PATERSON  
Mailing State: NJ  
Mailing Zip: Not reported  
Mailing Zip4: Not reported  
Mailing Country: USA  
Mailing Phone: 201-278-9500  
  
Document ID: NYC3489862  
Manifest Status: Completed copy  
Trans1 State ID: NYGA1192  
Trans2 State ID: Not reported  
Generator Ship Date: 950301  
Trans1 Recv Date: 950301  
Trans2 Recv Date: Not reported  
TSD Site Recv Date: 950303  
Part A Recv Date: Not reported  
Part B Recv Date: 950315  
Generator EPA ID: NJ5180000064  
Trans1 EPA ID: ILD984908202  
Trans2 EPA ID: Not reported  
TSDF ID: NYD000708198  
Waste Code: D039 - TETRACHLOROETHYLENE 0.73 MG/L TCLP  
Quantity: 00013  
Units: G - Gallons (liquids only)\* (8.3 pounds)  
Number of Containers: 001

Map ID  
Direction  
Distance  
Distance (ft.)  
Elevation Site

MAP FINDINGS

Database(s) EDR ID Number  
EPA ID Number

USPS - PATERSON P&DC VMF (Continued)

1000349034

Container Type: DM - Metal drums, barrels  
Handling Method: R Material recovery of more than 75 percent of the total material.  
Specific Gravity: 100  
Year: 95  
Manifest Tracking Num: Not reported  
Import Ind: Not reported  
Export Ind: Not reported  
Discr Quantity Ind: Not reported  
Discr Type Ind: Not reported  
Discr Residue Ind: Not reported  
Discr Partial Reject Ind: Not reported  
Discr Full Reject Ind: Not reported  
Manifest Ref Num: Not reported  
Alt Fac RCRA Id: Not reported  
Alt Fac Sign Date: Not reported  
Mgmt Method Type Code: Not reported  
EPA ID: NJ518000064  
Facility Name: UNITED STATES POSTAL SERVICE VMF  
Facility Address: STRAIGHT & ESSEX STREET  
Facility City: PATERSON  
Facility Address 2: Not reported  
Country: USA  
County: Not reported  
Mailing Name: UNITED STATES POSTAL SERVICE VMF  
Mailing Contact: B M PLOWMAN  
Mailing Address: STRAIGHT & ESSEX STREET  
Mailing Address 2: Not reported  
Mailing City: PATERSON  
Mailing State: NJ  
Mailing Zip: Not reported  
Mailing Zip4: Not reported  
Mailing Country: USA  
Mailing Phone: 201-278-9500

Document ID: NYC3196012  
Manifest Status: Completed copy  
Trans1 State ID: NYGA1192  
Trans2 State ID: Not reported  
Generator Ship Date: 940819  
Trans1 Recv Date: 940819  
Trans2 Recv Date: Not reported  
TSD Site Recv Date: 940823  
Part A Recv Date: Not reported  
Part B Recv Date: 940831  
Generator EPA ID: NJ518000064  
Trans1 EPA ID: ILD984908202  
Trans2 EPA ID: Not reported  
TSD ID: NYD000708198  
Waste Code: D001 - NON-LISTED IGNITABLE WASTES  
Quantity: 00004  
Units: G - Gallons (liquids only)\* (8.3 pounds)  
Number of Containers: 001  
Container Type: DF - Fiberboard or plastic drums (glass)  
Handling Method: R Material recovery of more than 75 percent of the total material.  
Specific Gravity: 100  
Year: 94  
Manifest Tracking Num: Not reported



Map ID  
 Direction  
 Distance  
 Distance (ft.)  
 Elevation Site

MAP FINDINGS

Database(s) EDR ID Number  
 EPA ID Number

**USPS - PATERSON P&DC VMF (Continued)**

**1000349034**

Import Ind:	Not reported
Export Ind:	Not reported
Discr Quantity Ind:	Not reported
Discr Type Ind:	Not reported
Discr Residue Ind:	Not reported
Discr Partial Reject Ind:	Not reported
Discr Full Reject Ind:	Not reported
Manifest Ref Num:	Not reported
Alt Fac RCRA Id:	Not reported
Alt Fac Sign Date:	Not reported
Mgmt Method Type Code:	Not reported
EPA ID:	NJ5180000064
Facility Name:	UNITED STATES POSTAL SERVICE VMF
Facility Address:	STRAIGHT & ESSEX STREET
Facility City:	PATERSON
Facility Address 2:	Not reported
Country:	USA
County:	Not reported
Mailing Name:	UNITED STATES POSTAL SERVICE VMF
Mailing Contact:	B M PLOWMAN
Mailing Address:	STRAIGHT & ESSEX STREET
Mailing Address 2:	Not reported
Mailing City:	PATERSON
Mailing State:	NJ
Mailing Zip:	Not reported
Mailing Zip4:	Not reported
Mailing Country:	USA
Mailing Phone:	201-278-9500
Document ID:	NYC3537573
Manifest Status:	Completed copy
Trans1 State ID:	NYGA1192
Trans2 State ID:	Not reported
Generator Ship Date:	950328
Trans1 Recv Date:	950328
Trans2 Recv Date:	Not reported
TSD Site Recv Date:	950330
Part A Recv Date:	Not reported
Part B Recv Date:	950407
Generator EPA ID:	NJ5180000064
Trans1 EPA ID:	ILD984908202
Trans2 EPA ID:	Not reported
TSD ID:	NYD000708198
Waste Code:	D039 - TETRACHLOROETHYLENE 0.73 MG/L TCLP
Quantity:	00008
Units:	G - Gallons (liquids only)* (8.3 pounds)
Number of Containers:	002
Container Type:	DF - Fiberboard or plastic drums (glass)
Handling Method:	R Material recovery of more than 75 percent of the total material.
Specific Gravity:	100
Year:	95
Manifest Tracking Num:	Not reported
Import Ind:	Not reported
Export Ind:	Not reported
Discr Quantity Ind:	Not reported
Discr Type Ind:	Not reported
Discr Residue Ind:	Not reported

Map ID  
Direction  
Distance  
Distance (ft.)  
Elevation Site

MAP FINDINGS

Database(s) EDR ID Number  
EPA ID Number

USPS - PATERSON P&DC VMF (Continued)

1000349034

Discr Partial Reject Ind: Not reported  
Discr Full Reject Ind: Not reported  
Manifest Ref Num: Not reported  
Alt Fac RCRA Id: Not reported  
Alt Fac Sign Date: Not reported  
Mgmt Method Type Code: Not reported  
EPA ID: NJ5180000064  
Facility Name: UNITED STATES POSTAL SERVICE VMF  
Facility Address: STRAIGHT & ESSEX STREET  
Facility City: PATERSON  
Facility Address 2: Not reported  
Country: USA  
County: Not reported  
Mailing Name: UNITED STATES POSTAL SERVICE VMF  
Mailing Contact: B M PLOWMAN  
Mailing Address: STRAIGHT & ESSEX STREET  
Mailing Address 2: Not reported  
Mailing City: PATERSON  
Mailing State: NJ  
Mailing Zip: Not reported  
Mailing Zip4: Not reported  
Mailing Country: USA  
Mailing Phone: 201-278-9500

Document ID: NYC3446065  
Manifest Status: Completed copy  
Trans1 State ID: NYLN3862  
Trans2 State ID: Not reported  
Generator Ship Date: 950203  
Trans1 Recv Date: 950203  
Trans2 Recv Date: Not reported  
TSD Site Recv Date: 950207  
Part A Recv Date: Not reported  
Part B Recv Date: 950217  
Generator EPA ID: NJ5180000064  
Trans1 EPA ID: ILD984908202  
Trans2 EPA ID: Not reported  
TSD ID: NYD000708198  
Waste Code: D001 - NON-LISTED IGNITABLE WASTES  
Quantity: 00004  
Units: G - Gallons (liquids only)\* (8.3 pounds)  
Number of Containers: 001  
Container Type: DF - Fiberboard or plastic drums (glass)  
Handling Method: R Material recovery of more than 75 percent of the total material.  
Specific Gravity: 100  
Year: 95  
Manifest Tracking Num: Not reported  
Import Ind: Not reported  
Export Ind: Not reported  
Discr Quantity Ind: Not reported  
Discr Type Ind: Not reported  
Discr Residue Ind: Not reported  
Discr Partial Reject Ind: Not reported  
Discr Full Reject Ind: Not reported  
Manifest Ref Num: Not reported  
Alt Fac RCRA Id: Not reported  
Alt Fac Sign Date: Not reported

Map ID  
Direction  
Distance  
Distance (ft.)  
Elevation Site

MAP FINDINGS

Database(s) EDR ID Number  
EPA ID Number

USPS - PATERSON P&DC VMF (Continued)

1000349034

Mgmt Method Type Code: Not reported  
EPA ID: NJ518000064  
Facility Name: UNITED STATES POSTAL SERVICE VMF  
Facility Address: STRAIGHT & ESSEX STREET  
Facility City: PATERSON  
Facility Address 2: Not reported  
Country: USA  
County: Not reported  
Mailing Name: UNITED STATES POSTAL SERVICE VMF  
Mailing Contact: B M PLOWMAN  
Mailing Address: STRAIGHT & ESSEX STREET  
Mailing Address 2: Not reported  
Mailing City: PATERSON  
Mailing State: NJ  
Mailing Zip: Not reported  
Mailing Zip4: Not reported  
Mailing Country: USA  
Mailing Phone: 201-278-9500

Document ID: NYC3223888  
Manifest Status: Completed copy  
Trans1 State ID: NYLN3862  
Trans2 State ID: Not reported  
Generator Ship Date: 950428  
Trans1 Recv Date: 950428  
Trans2 Recv Date: Not reported  
TSD Site Recv Date: 950503  
Part A Recv Date: Not reported  
Part B Recv Date: 950511  
Generator EPA ID: NJ518000064  
Trans1 EPA ID: ILD984908202  
Trans2 EPA ID: Not reported  
TSD ID: NYD000708198  
Waste Code: D039 - TETRACHLOROETHYLENE 0.73 MG/L TCLP  
Quantity: 00004  
Units: G - Gallons (liquids only)\* (8.3 pounds)  
Number of Containers: 001  
Container Type: DF - Fiberboard or plastic drums (glass)  
Handling Method: R Material recovery of more than 75 percent of the total material.  
Specific Gravity: 100  
Waste Code: Not reported  
Quantity: 00012  
Units: G - Gallons (liquids only)\* (8.3 pounds)  
Number of Containers: 001  
Container Type: DM - Metal drums, barrels  
Handling Method: R Material recovery of more than 75 percent of the total material.  
Specific Gravity: 100  
Year: 95  
Manifest Tracking Num: Not reported  
Import Ind: Not reported  
Export Ind: Not reported  
Discr Quantity Ind: Not reported  
Discr Type Ind: Not reported  
Discr Residue Ind: Not reported  
Discr Partial Reject Ind: Not reported  
Discr Full Reject Ind: Not reported  
Manifest Ref Num: Not reported

Map ID  
 Direction  
 Distance  
 Distance (ft.)  
 Elevation Site

MAP FINDINGS

Database(s) EDR ID Number  
 EPA ID Number

**USPS - PATERSON P&DC VMF (Continued)**

**1000349034**

Alt Fac RCRA Id:	Not reported
Alt Fac Sign Date:	Not reported
Mgmt Method Type Code:	Not reported
EPA ID:	NJ5180000064
Facility Name:	UNITED STATES POSTAL SERVICE VMF
Facility Address:	STRAIGHT & ESSEX STREET
Facility City:	PATERSON
Facility Address 2:	Not reported
Country:	USA
County:	Not reported
Mailing Name:	UNITED STATES POSTAL SERVICE VMF
Mailing Contact:	B M PLOWMAN
Mailing Address:	STRAIGHT & ESSEX STREET
Mailing Address 2:	Not reported
Mailing City:	PATERSON
Mailing State:	NJ
Mailing Zip:	Not reported
Mailing Zip4:	Not reported
Mailing Country:	USA
Mailing Phone:	201-278-9500
Document ID:	NYC3916754
Manifest Status:	Completed copy
Trans1 State ID:	NYDR5895
Trans2 State ID:	Not reported
Generator Ship Date:	950620
Trans1 Recv Date:	950620
Trans2 Recv Date:	Not reported
TSD Site Recv Date:	950622
Part A Recv Date:	Not reported
Part B Recv Date:	950706
Generator EPA ID:	NJ5180000064
Trans1 EPA ID:	ILD984908202
Trans2 EPA ID:	Not reported
TSD ID:	NYD000708198
Waste Code:	D039 - TETRACHLOROETHYLENE 0.73 MG/L TCLP
Quantity:	00004
Units:	G - Gallons (liquids only)* (8.3 pounds)
Number of Containers:	001
Container Type:	DF - Fiberboard or plastic drums (glass)
Handling Method:	R Material recovery of more than 75 percent of the total material.
Specific Gravity:	100
Waste Code:	Not reported
Quantity:	00014
Units:	G - Gallons (liquids only)* (8.3 pounds)
Number of Containers:	001
Container Type:	DM - Metal drums, barrels
Handling Method:	R Material recovery of more than 75 percent of the total material.
Specific Gravity:	100
Year:	95
Manifest Tracking Num:	Not reported
Import Ind:	Not reported
Export Ind:	Not reported
Discr Quantity Ind:	Not reported
Discr Type Ind:	Not reported
Discr Residue Ind:	Not reported
Discr Partial Reject Ind:	Not reported

Map ID  
 Direction  
 Distance  
 Distance (ft.)  
 Elevation    Site

MAP FINDINGS

Database(s)    EDR ID Number  
 EPA ID Number

**USPS - PATERSON P&DC VMF (Continued)**

**1000349034**

Discr Full Reject Ind:	Not reported
Manifest Ref Num:	Not reported
Alt Fac RCRA Id:	Not reported
Alt Fac Sign Date:	Not reported
Mgmt Method Type Code:	Not reported
EPA ID:	NJ5180000064
Facility Name:	UNITED STATES POSTAL SERVICE VMF
Facility Address:	STRAIGHT & ESSEX STREET
Facility City:	PATERSON
Facility Address 2:	Not reported
Country:	USA
County:	Not reported
Mailing Name:	UNITED STATES POSTAL SERVICE VMF
Mailing Contact:	B M PLOWMAN
Mailing Address:	STRAIGHT & ESSEX STREET
Mailing Address 2:	Not reported
Mailing City:	PATERSON
Mailing State:	NJ
Mailing Zip:	Not reported
Mailing Zip4:	Not reported
Mailing Country:	USA
Mailing Phone:	201-278-9500
Document ID:	NYC3409817
Manifest Status:	Completed copy
Trans1 State ID:	LN3862
Trans2 State ID:	Not reported
Generator Ship Date:	950103
Trans1 Recv Date:	950103
Trans2 Recv Date:	Not reported
TSD Site Recv Date:	950106
Part A Recv Date:	Not reported
Part B Recv Date:	950117
Generator EPA ID:	NJ5180000064
Trans1 EPA ID:	ILD984908202
Trans2 EPA ID:	Not reported
TSD ID:	NYD000708198
Waste Code:	D001 - NON-LISTED IGNITABLE WASTES
Quantity:	00004
Units:	G - Gallons (liquids only)* (8.3 pounds)
Number of Containers:	001
Container Type:	DF - Fiberboard or plastic drums (glass)
Handling Method:	R Material recovery of more than 75 percent of the total material.
Specific Gravity:	100
Waste Code:	Not reported
Quantity:	00012
Units:	G - Gallons (liquids only)* (8.3 pounds)
Number of Containers:	001
Container Type:	DM - Metal drums, barrels
Handling Method:	R Material recovery of more than 75 percent of the total material.
Specific Gravity:	100
Year:	95
Manifest Tracking Num:	Not reported
Import Ind:	Not reported
Export Ind:	Not reported
Discr Quantity Ind:	Not reported
Discr Type Ind:	Not reported

Map ID  
Direction  
Distance  
Distance (ft.)  
Elevation Site

MAP FINDINGS

Database(s) EDR ID Number  
EPA ID Number

USPS - PATERSON P&DC VMF (Continued)

1000349034

Discr Residue Ind:	Not reported
Discr Partial Reject Ind:	Not reported
Discr Full Reject Ind:	Not reported
Manifest Ref Num:	Not reported
Alt Fac RCRA Id:	Not reported
Alt Fac Sign Date:	Not reported
Mgmt Method Type Code:	Not reported
EPA ID:	NJ5180000064
Facility Name:	UNITED STATES POSTAL SERVICE VMF
Facility Address:	STRAIGHT & ESSEX STREET
Facility City:	PATERSON
Facility Address 2:	Not reported
Country:	USA
County:	Not reported
Mailing Name:	UNITED STATES POSTAL SERVICE VMF
Mailing Contact:	B M PLOWMAN
Mailing Address:	STRAIGHT & ESSEX STREET
Mailing Address 2:	Not reported
Mailing City:	PATERSON
Mailing State:	NJ
Mailing Zip:	Not reported
Mailing Zip4:	Not reported
Mailing Country:	USA
Mailing Phone:	201-278-9500
Document ID:	NYC3882284
Manifest Status:	Completed copy
Trans1 State ID:	NYDR5895
Trans2 State ID:	Not reported
Generator Ship Date:	950524
Trans1 Recv Date:	950524
Trans2 Recv Date:	Not reported
TSD Site Recv Date:	950530
Part A Recv Date:	Not reported
Part B Recv Date:	950609
Generator EPA ID:	NJ5180000064
Trans1 EPA ID:	ILD984908202
Trans2 EPA ID:	Not reported
TSD ID:	NYD000708198
Waste Code:	D039 - TETRACHLOROETHYLENE 0.73 MG/L TCLP
Quantity:	00004
Units:	G - Gallons (liquids only)* (8.3 pounds)
Number of Containers:	001
Container Type:	DF - Fiberboard or plastic drums (glass)
Handling Method:	R Material recovery of more than 75 percent of the total material.
Specific Gravity:	100
Year:	95
Manifest Tracking Num:	Not reported
Import Ind:	Not reported
Export Ind:	Not reported
Discr Quantity Ind:	Not reported
Discr Type Ind:	Not reported
Discr Residue Ind:	Not reported
Discr Partial Reject Ind:	Not reported
Discr Full Reject Ind:	Not reported
Manifest Ref Num:	Not reported
Alt Fac RCRA Id:	Not reported

Map ID  
 Direction  
 Distance  
 Distance (ft.)  
 Elevation Site

MAP FINDINGS

Database(s) EDR ID Number  
 EPA ID Number

**USPS - PATERSON P&DC VMF (Continued)**

**1000349034**

Alt Fac Sign Date:	Not reported
Mgmt Method Type Code:	Not reported
EPA ID:	NJ518000064
Facility Name:	UNITED STATES POSTAL SERVICE VMF
Facility Address:	STRAIGHT & ESSEX STREET
Facility City:	PATERSON
Facility Address 2:	Not reported
Country:	USA
County:	Not reported
Mailing Name:	UNITED STATES POSTAL SERVICE VMF
Mailing Contact:	B M PLOWMAN
Mailing Address:	STRAIGHT & ESSEX STREET
Mailing Address 2:	Not reported
Mailing City:	PATERSON
Mailing State:	NJ
Mailing Zip:	Not reported
Mailing Zip4:	Not reported
Mailing Country:	USA
Mailing Phone:	201-278-9500
Document ID:	NYC3783611
Manifest Status:	Completed copy
Trans1 State ID:	NYLN3862
Trans2 State ID:	Not reported
Generator Ship Date:	951206
Trans1 Recv Date:	951206
Trans2 Recv Date:	Not reported
TSD Site Recv Date:	951211
Part A Recv Date:	Not reported
Part B Recv Date:	951219
Generator EPA ID:	NJ518000064
Trans1 EPA ID:	ILD984908202
Trans2 EPA ID:	Not reported
TSD ID:	NYD000708198
Waste Code:	D039 - TETRACHLOROETHYLENE 0.73 MG/L TCLP
Quantity:	00004
Units:	G - Gallons (liquids only)* (8.3 pounds)
Number of Containers:	001
Container Type:	DF - Fiberboard or plastic drums (glass)
Handling Method:	R Material recovery of more than 75 percent of the total material.
Specific Gravity:	100
Waste Code:	Not reported
Quantity:	00012
Units:	G - Gallons (liquids only)* (8.3 pounds)
Number of Containers:	001
Container Type:	DM - Metal drums, barrels
Handling Method:	R Material recovery of more than 75 percent of the total material.
Specific Gravity:	100
Year:	95
Manifest Tracking Num:	Not reported
Import Ind:	Not reported
Export Ind:	Not reported
Discr Quantity Ind:	Not reported
Discr Type Ind:	Not reported
Discr Residue Ind:	Not reported
Discr Partial Reject Ind:	Not reported
Discr Full Reject Ind:	Not reported

Map ID  
Direction  
Distance  
Distance (ft.)  
Elevation Site

MAP FINDINGS

Database(s) EDR ID Number  
EPA ID Number

USPS - PATERSON P&DC VMF (Continued)

1000349034

Manifest Ref Num: Not reported  
Alt Fac RCRA Id: Not reported  
Alt Fac Sign Date: Not reported  
Mgmt Method Type Code: Not reported  
EPA ID: NJ518000064  
Facility Name: UNITED STATES POSTAL SERVICE VMF  
Facility Address: STRAIGHT & ESSEX STREET  
Facility City: PATERSON  
Facility Address 2: Not reported  
Country: USA  
County: Not reported  
Mailing Name: UNITED STATES POSTAL SERVICE VMF  
Mailing Contact: B M PLOWMAN  
Mailing Address: STRAIGHT & ESSEX STREET  
Mailing Address 2: Not reported  
Mailing City: PATERSON  
Mailing State: NJ  
Mailing Zip: Not reported  
Mailing Zip4: Not reported  
Mailing Country: USA  
Mailing Phone: 201-278-9500

Document ID: NYC3907833  
Manifest Status: Completed copy  
Trans1 State ID: NYDR5895  
Trans2 State ID: Not reported  
Generator Ship Date: 950912  
Trans1 Recv Date: 950912  
Trans2 Recv Date: Not reported  
TSD Site Recv Date: 950914  
Part A Recv Date: Not reported  
Part B Recv Date: 950922  
Generator EPA ID: NJ518000064  
Trans1 EPA ID: ILD984908202  
Trans2 EPA ID: Not reported  
TSDF ID: NYD000708198  
Waste Code: D039 - TETRACHLOROETHYLENE 0.73 MG/L TCLP  
Quantity: 00004  
Units: G - Gallons (liquids only)\* (8.3 pounds)  
Number of Containers: 001  
Container Type: DF - Fiberboard or plastic drums (glass)  
Handling Method: R Material recovery of more than 75 percent of the total material.  
Specific Gravity: 100  
Year: 95  
Manifest Tracking Num: Not reported  
Import Ind: Not reported  
Export Ind: Not reported  
Discr Quantity Ind: Not reported  
Discr Type Ind: Not reported  
Discr Residue Ind: Not reported  
Discr Partial Reject Ind: Not reported  
Discr Full Reject Ind: Not reported  
Manifest Ref Num: Not reported  
Alt Fac RCRA Id: Not reported  
Alt Fac Sign Date: Not reported  
Mgmt Method Type Code: Not reported  
EPA ID: NJ518000064



Map ID  
Direction  
Distance  
Distance (ft.)  
Elevation Site

MAP FINDINGS

Database(s) EDR ID Number  
EPA ID Number

USPS - PATERSON P&DC VMF (Continued)

1000349034

Facility Name: UNITED STATES POSTAL SERVICE VMF  
Facility Address: STRAIGHT & ESSEX STREET  
Facility City: PATERSON  
Facility Address 2: Not reported  
Country: USA  
County: Not reported  
Mailing Name: UNITED STATES POSTAL SERVICE VMF  
Mailing Contact: B M PLOWMAN  
Mailing Address: STRAIGHT & ESSEX STREET  
Mailing Address 2: Not reported  
Mailing City: PATERSON  
Mailing State: NJ  
Mailing Zip: Not reported  
Mailing Zip4: Not reported  
Mailing Country: USA  
Mailing Phone: 201-278-9500

Document ID: NYC3745517  
Manifest Status: Completed copy  
Trans1 State ID: NYLN3862  
Trans2 State ID: Not reported  
Generator Ship Date: 951107  
Trans1 Recv Date: 951107  
Trans2 Recv Date: Not reported  
TSD Site Recv Date: 951109  
Part A Recv Date: Not reported  
Part B Recv Date: 951117  
Generator EPA ID: NJ5180000064  
Trans1 EPA ID: ILD984908202  
Trans2 EPA ID: Not reported  
TSD ID: NYD000708198  
Waste Code: D039 - TETRACHLOROETHYLENE 0.73 MG/L TCLP  
Quantity: 00004  
Units: G - Gallons (liquids only)\* (8.3 pounds)  
Number of Containers: 001  
Container Type: DF - Fiberboard or plastic drums (glass)  
Handling Method: R Material recovery of more than 75 percent of the total material.  
Specific Gravity: 100  
Year: 95  
Manifest Tracking Num: Not reported  
Import Ind: Not reported  
Export Ind: Not reported  
Discr Quantity Ind: Not reported  
Discr Type Ind: Not reported  
Discr Residue Ind: Not reported  
Discr Partial Reject Ind: Not reported  
Discr Full Reject Ind: Not reported  
Manifest Ref Num: Not reported  
Alt Fac RCRA Id: Not reported  
Alt Fac Sign Date: Not reported  
Mgmt Method Type Code: Not reported  
EPA ID: NJ5180000064  
Facility Name: UNITED STATES POSTAL SERVICE VMF  
Facility Address: STRAIGHT & ESSEX STREET  
Facility City: PATERSON  
Facility Address 2: Not reported  
Country: USA

Map ID  
Direction  
Distance  
Distance (ft.)  
Elevation Site

MAP FINDINGS

Database(s) EDR ID Number  
EPA ID Number

USPS - PATERSON P&DC VMF (Continued)

1000349034

County: Not reported  
Mailing Name: UNITED STATES POSTAL SERVICE VMF  
Mailing Contact: B M PLOWMAN  
Mailing Address: STRAIGHT & ESSEX STREET  
Mailing Address 2: Not reported  
Mailing City: PATERSON  
Mailing State: NJ  
Mailing Zip: Not reported  
Mailing Zip4: Not reported  
Mailing Country: USA  
Mailing Phone: 201-278-9500

Document ID: NYC3602902  
Manifest Status: Completed copy  
Trans1 State ID: NYDR5895  
Trans2 State ID: Not reported  
Generator Ship Date: 950719  
Trans1 Recv Date: 950719  
Trans2 Recv Date: Not reported  
TSD Site Recv Date: 950724  
Part A Recv Date: Not reported  
Part B Recv Date: 950801  
Generator EPA ID: NJ5180000064  
Trans1 EPA ID: ILD984908202  
Trans2 EPA ID: Not reported  
TSD ID: NYD000708198  
Waste Code: D039 - TETRACHLOROETHYLENE 0.73 MG/L TCLP  
Quantity: 00004  
Units: G - Gallons (liquids only)\* (8.3 pounds)  
Number of Containers: 001  
Container Type: DF - Fiberboard or plastic drums (glass)  
Handling Method: R Material recovery of more than 75 percent of the total material.  
Specific Gravity: 100  
Year: 95  
Manifest Tracking Num: Not reported  
Import Ind: Not reported  
Export Ind: Not reported  
Discr Quantity Ind: Not reported  
Discr Type Ind: Not reported  
Discr Residue Ind: Not reported  
Discr Partial Reject Ind: Not reported  
Discr Full Reject Ind: Not reported  
Manifest Ref Num: Not reported  
Alt Fac RCRA Id: Not reported  
Alt Fac Sign Date: Not reported  
Mgmt Method Type Code: Not reported  
EPA ID: NJ5180000064  
Facility Name: UNITED STATES POSTAL SERVICE VMF  
Facility Address: STRAIGHT & ESSEX STREET  
Facility City: PATERSON  
Facility Address 2: Not reported  
Country: USA  
County: Not reported  
Mailing Name: UNITED STATES POSTAL SERVICE VMF  
Mailing Contact: B M PLOWMAN  
Mailing Address: STRAIGHT & ESSEX STREET  
Mailing Address 2: Not reported

Map ID  
Direction  
Distance  
Distance (ft.)  
Elevation Site

MAP FINDINGS

Database(s) EDR ID Number  
EPA ID Number

**USPS - PATERSON P&DC VMF (Continued)**

**1000349034**

Mailing City: PATERSON  
Mailing State: NJ  
Mailing Zip: Not reported  
Mailing Zip4: Not reported  
Mailing Country: USA  
Mailing Phone: 201-278-9500

[Click this hyperlink](#) while viewing on your computer to access  
13 additional NY\_MANIFEST: record(s) in the EDR Site Report.

**PA MANIFEST:**

Manifest Number: 001032569JJK  
Manifest Type: T  
Generator Epa Id: NJ518000064  
Generator Date: 12/01/06  
Mailing Address: Not reported  
Mailing City,St,Zip: Not reported  
Contact Name: Not reported  
Contact Phone: Not reported  
TSD Epa Id: PAD067098822  
TSD Date: Not reported  
TSD Facility Name: CYCLE CHEM INC  
TSD Facility Address: 550 INDUSTRIAL DRIVE  
TSD Facility City: LEWISBERRY  
TSD Facility State: PA  
Facility Telephone: 201-278-9500  
Page Number: 1  
Line Number: 1  
Waste Number: D001  
Container Number: 1  
Container Type: DM  
Waste Quantity: 55  
Unit: G  
Handling Code: Not reported  
Tsp Epa Id: Not reported  
Date Tsp Sig: Not reported

Manifest Number: 001032570JJK  
Manifest Type: T  
Generator Epa Id: NJ518000064  
Generator Date: 12/01/06  
Mailing Address: Not reported  
Mailing City,St,Zip: Not reported  
Contact Name: Not reported  
Contact Phone: Not reported  
TSD Epa Id: PAD067098822  
TSD Date: Not reported  
TSD Facility Name: CYCLE CHEM INC  
TSD Facility Address: 550 INDUSTRIAL DRIVE  
TSD Facility City: LEWISBERRY  
TSD Facility State: PA  
Facility Telephone: 201-278-9500  
Page Number: 1  
Line Number: 1  
Waste Number: D001  
Container Number: 1  
Container Type: DF

Map ID  
 Direction  
 Distance  
 Distance (ft.)  
 Elevation

MAP FINDINGS

**USPS - PATERSON P&DC VMF (Continued)**

EDR ID Number  
 EPA ID Number

Database(s)

Waste Quantity: 15  
 Unit: G  
 Handling Code: Not reported  
 Tsp Epa Id: Not reported  
 Date Tsp Sig: Not reported

**1000349034**

**191  
 NE  
 1/4-1/2  
 2360 ft.**

**522 BROADWAY  
 522 BROADWAY  
 PATERSON, NJ**

**NJ Release S105319465  
 VCP N/A**

**Relative:  
 Lower**

NJ Release:

**Actual:  
 89 ft.**

Facility ID: 10593	Case Number: 97-8-4-1103-33
Date Received: 08/04/97	Nature of Incident: Other
Operator: JOEG	Incident Location: Not reported
Incident Type: Not reported	Other Location: Not reported
Location: Other	
Contact Name: Not reported	
Caller Name: REDACTED	
Caller Title: ABLE ENV	
Caller Address: Not reported	
Caller City,St,Zip: Not reported	
Caller Telephone: Not reported	
Facility Type: Residential	
Facility Phone: 201-684-5168	
Incident Date: 08/04/97	Incident Time: 1045
Substance(s): OIL FUEL #2	
Substance Type: Liquid	Substance Identity: Known
CAS Number: Not reported	A310 Letter: Yes
TCPA Chemical: No	Hazrds Material: Yes
COMU: 1608	Ref. Code: 101
Amnt Released: UNK	Contained: Yes
Release Type: Terminated	Release VE: Not reported
Injuries: No	
Public Exposure: No	Facility Evacuation: No
Police at Scene: No	Firemen at Scene: No
Contamination of: Land	Receiving Water: Not reported
Status at Spill: DURING REMOVAL OF UST SOIL CONTAMINATION FROM HISTORICAL SPILLS WERE FOUND.	
NJ Spill Date: / /	NJ Spill Time: Not reported
NJ Spill Name: Not reported	NJ Spill Title: Not reported
NJ Spill Phone: Not reported	
Other Date: / /	Other Time: Not reported
Other Name: Not reported	Other Title: Not reported
Other Telephone: Not reported	
Public Evacuation: No	
Assistance Requested: No	
Wind Direction/Speed: Not reported	
Local Municipality Notified: Not reported	
Local Municipality Name: PATERSON CITY	
Local Municipality Title: OPER #2	
Local Municipality Telephone: 201-881-6800	
Local Municipality Date: 08/04/97	
Local Municipality Time: 1123	
Incident Description: U.S.T.	
Incident Name: Not reported	
Incident Referred To: DRPSR	
Incident Region: BFO-CAS	

Map ID  
Direction  
Distance  
Distance (ft.)  
Elevation Site

MAP FINDINGS

Database(s) EDR ID Number  
EPA ID Number

522 BROADWAY (Continued)

S105319465

Incident Telephone: Not reported  
Incident Date: 08/04/97  
Incident time: Not reported  
Incident ITM: B  
Incident Name: Not reported  
Incident Referred To: Not reported  
Incident Region: Not reported  
Incident Telephone: Not reported  
Incident Date: / /  
Incident Time: Not reported  
Incident ITM: Not reported  
Incident Name: Not reported  
Incident Referred To: Not reported  
Incident Region: Not reported  
Incident Telephone: Not reported  
Incident Date: / /  
Incident Time: Not reported  
Incident ITM: Not reported  
Date A310 Letter Printed: / /  
Date Local Authority Was Notified: / /  
Date Updated: / /  
Date Report Faxed to Local Authority: / /  
Local Authority Notification Date: / /, / /, / /  
Rep Receive Date: Not reported  
Reporter Type: Not reported  
Reporter Name: Not reported  
Reporter Title: Not reported  
Reporter Org: Not reported  
Reporter Address: Not reported  
Reporter City,St,Zip: Not reported  
Reporter County: Not reported  
Incident Status: Not reported  
Incident Category: Not reported  
Incident Source: Not reported  
Incident Address: Not reported  
Incident Address 2: Not reported  
Incident City,St,Zip: Not reported  
Incident County: Not reported  
DEP Requested: Not reported  
Confidential: Not reported  
Notify Type: Not reported  
Road Closed: Not reported  
Direction: Not reported  
Responsible Party: Known  
Responsible Party Name: RESIDENCE OF ROSARIO  
Responsible Party Contact: MARIA ROSARIO  
Responsible Party Title: OWNER  
Responsible Party Phone: 201-684-5168  
Responsible Party Street: 374 15TH ST  
Responsible Party County: PASSAIC  
Responsible Party City,St,Zip: PATERSON, NJ  
Memo. Of Understanding: Not reported  
Drill/trng Exercise: Not reported  
Hazardous: Not reported  
Status: Not reported  
Comments: Not reported

Map ID  
 Direction  
 Distance  
 Distance (ft.)  
 Elevation Site

MAP FINDINGS

Database(s) EDR ID Number  
 EPA ID Number

**522 BROADWAY (Continued)**

**S105319465**

VCP:  
 Incident Number: 97-08-04-1103-33  
 Facility Contact: Maria Rosario  
 MOA Execution Date: 6/16/1998  
 Type Of Vcp File: HISTORICAL  
 Pi Number: Not reported  
 Case Type(Case Type): Not reported  
 Case Contact: Department Not reported  
 Case Contact Name: Not reported  
 Case Contact: Organization Not reported  
 Case Contact: Address: Line1 Not reported  
 Case Contact: Address: Line2 Not reported  
 Case Contact: Address: Line3 Not reported  
 Case Contact City,St,Zip: Not reported

**AK192  
 WSW  
 1/4-1/2  
 2361 ft.**

**CABINET SHOP  
 423 STRAIGHT ST.  
 PATERSON, NJ**

**HIST LUST S105488075  
 N/A**

**Site 4 of 4 in cluster AK**

**Relative:  
 Lower**

LUST HIST:  
 Case ID: Not reported  
 Lead Program Assigned: Bureau of Field Operations - Initial Notice Section  
**Facility Status: Site Issued Letter of No Further Action for Area(s) Of Concern**  
 UST ID: 0207038  
 TMS Number: C91-1477  
 Remedial Level: Site has 1 area of concern with 1 media of concern.  
 Case Manager: Not reported  
 Facility Phone: Not reported  
 No Further Action: 5/15/1992 0:00:00  
 RAW Approved: Not reported  
 CEA: Not reported  
 Date CEA Lifted: Not reported  
 Dead Notice: Not reported

**Actual:  
 86 ft.**

**AN193  
 SSW  
 1/4-1/2  
 2367 ft.**

**EXXON R/S 31337  
 241 21ST AVE  
 PATERSON CITY, NJ 07501**

**SHWS U000358809  
 LUST N/A  
 UST**

**Site 3 of 3 in cluster AN**

**Relative:  
 Lower**

SHWS:  
**Case Status: Active**  
 Status Date: 10/07/93  
 Case ID: 008447  
 Contact: BSCM  
 Sub Section Label: A: Sites with On-Site Sources of Contamination  
 Site Municipality: 1608  
 Remedial Level Code: Remediation requires a formal design. The source of the contamination is known OR the release has caused ground water contamination.  
 Classification exception area dt: None  
 Classification exception area dt: Not reported  
 Deed Notice Status: None  
 Deed Notice Date: Not reported  
 Engineering Control Status: None

**Actual:  
 84 ft.**

Map ID  
Direction  
Distance  
Distance (ft.)  
Elevation

MAP FINDINGS

EXXON R/S 31337 (Continued)

EDR ID Number  
EPA ID Number

Database(s)

Site

U000358809

Engineering Control Date: Not reported  
National Priorities List Status: Not reported  
National Priorities List Date: Not reported  
X Coordinate: 584903  
Y Coordinate: 755784  
Coordinate System: NJ State Plane (NAD83) - USFEET

LUST:

Case ID: 8447  
Bureau: BUST

UST:

Facility ID: 008447  
Owner Name: HEATHER GILMORE  
Organization: EXXON MOBIL CORP  
Contact Type(UST Reg): Facility Operator  
Contact Address (UST Reg): 7300 FRIENDLY AVE W - MS F-76  
Contact Address 2 (UST Reg): C/O GILBARCO VEEDER ROOT CMS  
Contact City,St,Zip (UST Reg): GREENSBORO, NC 27420  
Owner Name: HEATHER GILMORE  
Organization: EXXON MOBIL CORP  
Contact Type(UST Reg): Tank Owner  
Contact Address (UST Reg): 7300 FRIENDLY AVE W - MS F-76  
Contact Address 2 (UST Reg): C/O GILBARCO VEEDER ROOT CMS  
Contact City,St,Zip (UST Reg): GREENSBORO, NC 27420

Tank Id: TANK-1  
Tank Number: E1  
Tank Contents: Unleaded Gasoline  
Tank Size: 12000  
Install Date: 1/1/1985  
Tank Compliance: Yes  
**Tank Status: In-use**  
Overfill: Yes  
Tank Status Date: 1/1/1985  
Compliance Monitoring?: Yes  
Overfill Protection: Yes  
Spill Containment: Yes  
Tank Wellhead Protection: Not reported

TANK MONITOR DATA:

Monitor Tank / Pipe: Pipe  
Monitor Type: In-line electronic pressure monitor  
Monitor Tank / Pipe: Pipe  
Monitor Type: Interstitial  
Monitor Tank / Pipe: Tank  
Monitor Type: In-tank(automatic)monitoring

TANK DETAIL:

Tankpipe Tank / Pipe: Pipe  
Tankpipe Construction Type: Fiberglass-reinforced plastic  
Tankpipe Tank / Pipe: Tank  
Tankpipe Construction Type: Fiberglass-reinforced plastic

Facility ID: 008447  
Tank Id: TANK-2  
Tank Number: E2

Map ID  
Direction  
Distance  
Distance (ft.)  
Elevation

MAP FINDINGS

Site

Database(s)

EDR ID Number  
EPA ID Number

**EXXON R/S 31337 (Continued)**

**U000358809**

Tank Contents: Unleaded Gasoline  
Tank Size: 10000  
Install Date: 1/1/1985  
Tank Compliance: Yes  
**Tank Status: In-use**  
Overfill: Yes  
Tank Status Date: 1/1/1985  
Compliance Monitoring?: Yes  
Overfill Protection: Yes  
Spill Containment: Yes  
Tank Wellhead Protection: Not reported

**TANK MONITOR DATA:**

Monitor Tank / Pipe: Pipe  
Monitor Type: In-line electronic pressure monitor  
Monitor Tank / Pipe: Pipe  
Monitor Type: Interstitial  
Monitor Tank / Pipe: Tank  
Monitor Type: In-tank(automatic)monitoring

**TANK DETAIL:**

Tankpipe Tank / Pipe: Pipe  
Tankpipe Construction Type: Fiberglass-reinforced plastic  
Tankpipe Tank / Pipe: Tank  
Tankpipe Construction Type: Fiberglass-reinforced plastic

Facility ID: 008447  
Tank Id: TANK-3  
Tank Number: E3  
Tank Contents: Unleaded Gasoline  
Tank Size: 10000  
Install Date: 1/1/1985  
Tank Compliance: Yes  
**Tank Status: In-use**  
Overfill: Yes  
Tank Status Date: 1/1/1985  
Compliance Monitoring?: Yes  
Overfill Protection: Yes  
Spill Containment: Yes  
Tank Wellhead Protection: Not reported

**TANK MONITOR DATA:**

Monitor Tank / Pipe: Pipe  
Monitor Type: In-line electronic pressure monitor  
Monitor Tank / Pipe: Pipe  
Monitor Type: Interstitial  
Monitor Tank / Pipe: Tank  
Monitor Type: In-tank(automatic)monitoring

**TANK DETAIL:**

Tankpipe Tank / Pipe: Pipe  
Tankpipe Construction Type: Fiberglass-reinforced plastic  
Tankpipe Tank / Pipe: Tank  
Tankpipe Construction Type: Fiberglass-reinforced plastic

Facility ID: 008447  
Tank Id: TANK-4  
Tank Number: E4  
Tank Contents: Waste Oil



Map ID  
 Direction  
 Distance  
 Distance (ft.)  
 Elevation Site

MAP FINDINGS

Database(s) EDR ID Number  
 EPA ID Number

**EXXON R/S 31337 (Continued)**

**U000358809**

Tank Size: 1000  
 Install Date: 1/1/1986  
 Tank Compliance: No  
**Tank Status: Removed**  
 Overfill: No  
 Tank Status Date: 8/18/1992  
 Compliance Monitoring?: No  
 Overfill Protection: No  
 Spill Containment: No  
 Tank Wellhead Protection: Not reported

**TANK MONITOR DATA:**

Monitor Tank / Pipe: Pipe  
 Monitor Type: None  
 Monitor Tank / Pipe: Tank  
 Monitor Type: None

**TANK DETAIL:**

Tankpipe Tank / Pipe: Pipe  
 Tankpipe Construction Type: Other  
 Tankpipe Tank / Pipe: Tank  
 Tankpipe Construction Type: Fiberglass-reinforced plastic

**AL194 POLICE MOTOR POOL**  
**WNW 266 ELLISON ST**  
**1/4-1/2 PATERSON CITY, NJ 07505**  
**2368 ft.**

**SHWS U003106503**  
**LUST N/A**  
**NJ Spills**  
**UST**

**Site 2 of 2 in cluster AL**

**Relative:**  
**Lower**

**Actual:**  
**85 ft.**

**SHWS:**

**Case Status: Active**  
 Status Date: 08/03/99  
 Case ID: 031077  
 Contact: BSCM  
 Sub Section Label: A: Sites with On-Site Sources of Contamination  
 Site Municipality: 1608  
 Remedial Level Code: Remediation does not require a formal design. The source of the contamination is known or has been identified. There is a potential for ground water contamination.

Classification exception area dt: None  
 Classification exception area dt: Not reported  
 Deed Notice Status: None  
 Deed Notice Date: Not reported  
 Engineering Control Status: None  
 Engineering Control Date: Not reported  
 National Priorities List Status: Not reported  
 National Priorities List Date: Not reported  
 X Coordinate: 584492  
 Y Coordinate: 759246  
 Coordinate System: NJ State Plane (NAD83) - USFEET

**LUST:**

Case ID: 31077  
 Bureau: BUST

**NJ SPILL:**

Facility ID: 47462  
 Notify Type: Other  
 Case Number: 99-08-04-1219-37  
 Date Received: 08/04/99

Map ID  
 Direction  
 Distance  
 Distance (ft.)  
 Elevation

MAP FINDINGS

**POLICE MOTOR POOL (Continued)**

EDR ID Number  
 EPA ID Number

Database(s)

**U003106503**

Location:	Facility	Other Location:	Not reported
Incident Date:	08/04/99	Incident Time:	1130
A310 Letter:	True	Ref. Code:	101
COMU:	1608	CAS Number:	Not reported
Hazardous:	No	Incident Location:	Not reported
Facility Type:	Commercial	Facility Phone:	Not reported
Substance(s):	Not reported		
Substance Type:	Not reported	Substance Identity:	Not reported
TCPA Chemical:	Not reported	Hazrds Material:	Not reported
Amnt Released:	Not reported	Release VE:	Not reported
Contained:	Not reported	Release Type:	Not reported
Incident Desc:	Not reported		
Status at Spill:	Not reported		
NJ Spill Date:	Not reported	NJ Spill Time:	Not reported
NJ Spill Name:	Not reported	NJ Spill Title:	Not reported
NJ Spill Phone:	Not reported		
Other Date:	Not reported	Other Time:	Not reported
Other Name:	Not reported	Other Title:	Not reported
Other Phone:	Not reported		
Injuries:	No	Public Exposure:	No
Road Closed:	No	Facility Evacuation:	No
Receiving Water:	Not reported	Public Evacuation:	No
Police at Scene:	No	Firemen at Scene:	No
Contamination of:	Land	Nature of Incident:	Not reported
Wind Direction/Speed:	0		
Assistance Requested:	No		
Memo. Of Understanding:	False		
Drill/trng Exercise:	False		
Operator:	JULIE		
Contact Name:	Not reported		
Caller Name:	REDACTED		
Caller Title:	MANGANARO		
Caller Address:	Not reported		
Caller City,St,Zip:	Not reported		
Caller Phone:	Not reported		
Responsible Party:	Known		
Responsible Party Name:	CITY PATERSON/DPW		
Responsible Party Contact:	CONWAY MANGULLO		
Responsible Party Title:	Not reported		
Responsible Party Telephone:	973-881-3442		
Responsible Party Street:	EASTSIDE PARK		
Responsible Party Municipality:	PATERSON		
Responsible Party State:	NJ		
Responsible Party Zip:	Not reported		
Responsible City,St,Zip:	PATERSON, NJ		
Responsible Party County:	PASSAIC		
Local Municipality:	False		
Local Municipality Name:	Not reported		
Local Municipality Title:	Not reported		
Local Municipality Phone:	Not reported		
Local Municipality Date:	Not reported		
Local Municipality Time:	Not reported		
Incident Name:	Not reported		
Incident Referred To:	Not reported		
Incident Region:	Not reported		
Incident Phone:	Not reported		
Incident Date:	Not reported		

Map ID  
Direction  
Distance  
Distance (ft.)  
Elevation Site

MAP FINDINGS

Database(s) EDR ID Number  
EPA ID Number

**POLICE MOTOR POOL (Continued)**

**U003106503**

Date A310 Letter Printed: Not reported  
Date Local Authority Was Notified: Not reported  
Date Update: Not reported  
Date Report Faxed to Local Authority: Not reported  
Local Authority Notification Date: Not reported  
Reporter Name: Not reported  
Reporter Type: Not reported  
Rep Received Date: Not reported  
Reporter Title: Not reported  
Reporter Orgzn: Not reported  
Reporter Address: Not reported  
Reporter City,St,Zip: Not reported  
Reporter County: Not reported  
Incident Type: Not reported  
Incident Status: Not reported  
Incident Category: Not reported  
Incident Source: Not reported  
Incident Address: Not reported  
Incident Address 2: Not reported  
Incident City,St,Zip: Not reported  
Incident County: Not reported  
DEP Requested: Not reported  
Confidential: Not reported  
Spill Comments: Not reported  
Facility Status: 1/550 GAL WASTE AND 1/2000 FUEL OIL UST REMOVED.HOLES FOUND IN TANK.SOIL  
SAMPLES BEING TAKEN.UST 0310772 TMS C95-0860

**UST:**

Facility ID: 031077  
Owner Name: Not Identified Not Identified  
Organization: CONWAY MANGULLO  
Contact Type(UST Reg): Facility Operator  
Contact Address (UST Reg): 800 BROADWAY  
Contact Address 2 (UST Reg): Not reported  
Contact City,St,Zip (UST Reg): Paterson, NJ 07514  
Owner Name: JOSEPH J MANIA  
Organization: CITY OF PATERSON  
Contact Type(UST Reg): Tank Owner  
Contact Address (UST Reg): 800 BROADWAY  
Contact Address 2 (UST Reg): Not reported  
Contact City,St,Zip (UST Reg): Paterson, NJ 07514

Tank Id: TANK-1  
Tank Number: A1  
Tank Contents: Heating Oil (No. 2)  
Tank Size: 1000  
Install Date: 1/1/1944  
Tank Compliance: No  
**Tank Status: Removed**  
Overfill: No  
Tank Status Date: 8/3/1999  
Compliance Monitoring?: No  
Overfill Protection: No  
Spill Containment: No  
Tank Wellhead Protection: Not reported

**TANK MONITOR DATA:**

Map ID  
Direction  
Distance  
Distance (ft.)  
Elevation

MAP FINDINGS

Site

Database(s)

EDR ID Number  
EPA ID Number

**POLICE MOTOR POOL (Continued)**

**U003106503**

Monitor Tank / Pipe: Pipe  
Monitor Type: None  
Monitor Tank / Pipe: Tank  
Monitor Type: None

**TANK DETAIL:**

Tankpipe Tank / Pipe: Pipe  
Tankpipe Construction Type: Bare steel  
Tankpipe Tank / Pipe: Tank  
Tankpipe Construction Type: Bare steel

Facility ID: 031077  
Tank Id: TANK-2  
Tank Number: A2  
Tank Contents: Leaded Gasoline  
Tank Size: 1000  
Install Date: 1/1/1944  
Tank Compliance: No  
**Tank Status: Removed**  
Overfill: No  
Tank Status Date: 8/3/1999  
Compliance Monitoring?: No  
Overfill Protection: No  
Spill Containment: No  
Tank Wellhead Protection: Not reported

**TANK MONITOR DATA:**

Monitor Tank / Pipe: Pipe  
Monitor Type: None  
Monitor Tank / Pipe: Tank  
Monitor Type: None

**TANK DETAIL:**

Tankpipe Tank / Pipe: Pipe  
Tankpipe Construction Type: Bare steel  
Tankpipe Tank / Pipe: Tank  
Tankpipe Construction Type: Bare steel

Facility ID: 031077  
Tank Id: TANK-3  
Tank Number: A3  
Tank Contents: Waste Oil  
Tank Size: 550  
Install Date: 1/1/1944  
Tank Compliance: No  
**Tank Status: Removed**  
Overfill: No  
Tank Status Date: 8/4/1999  
Compliance Monitoring?: No  
Overfill Protection: No  
Spill Containment: No  
Tank Wellhead Protection: Not reported

**TANK MONITOR DATA:**

Monitor Tank / Pipe: Pipe  
Monitor Type: None  
Monitor Tank / Pipe: Tank  
Monitor Type: None

Map ID  
Direction  
Distance  
Distance (ft.)  
Elevation Site

MAP FINDINGS

Database(s) EDR ID Number  
EPA ID Number

**POLICE MOTOR POOL (Continued)**

**U003106503**

TANK DETAIL:

Tankpipe Tank / Pipe: Pipe  
Tankpipe Construction Type: Bare steel  
Tankpipe Tank / Pipe: Tank  
Tankpipe Construction Type: Bare steel  
  
Facility ID: 031077  
Tank Id: TANK-4  
Tank Number: A4  
Tank Contents: Heating Oil (No. 2)  
Tank Size: 2000  
Install Date: 1/1/1944  
Tank Compliance: No  
**Tank Status: Removed**  
Overfill: No  
Tank Status Date: 8/4/1999  
Compliance Monitoring?: No  
Overfill Protection: No  
Spill Containment: No  
Tank Wellhead Protection: Not reported

TANK MONITOR DATA:

Monitor Tank / Pipe: Pipe  
Monitor Type: None  
Monitor Tank / Pipe: Tank  
Monitor Type: None

TANK DETAIL:

Tankpipe Tank / Pipe: Pipe  
Tankpipe Construction Type: Bare steel  
Tankpipe Tank / Pipe: Tank  
Tankpipe Construction Type: Bare steel  
  
Facility ID: 031077  
Tank Id: TANK-5  
Tank Number: A5  
Tank Contents: Unleaded Gasoline  
Tank Size: 4000  
Install Date: 1/1/1944  
Tank Compliance: No  
**Tank Status: Removed**  
Overfill: No  
Tank Status Date: 8/11/1999  
Compliance Monitoring?: No  
Overfill Protection: No  
Spill Containment: No  
Tank Wellhead Protection: Not reported

TANK MONITOR DATA:

Monitor Tank / Pipe: Pipe  
Monitor Type: None  
Monitor Tank / Pipe: Tank  
Monitor Type: None

TANK DETAIL:

Tankpipe Tank / Pipe: Pipe  
Tankpipe Construction Type: Bare steel  
Tankpipe Tank / Pipe: Tank  
Tankpipe Construction Type: Bare steel

Map ID  
 Direction  
 Distance  
 Distance (ft.)  
 Elevation

MAP FINDINGS

**POLICE MOTOR POOL (Continued)**

EDR ID Number  
 EPA ID Number

Database(s)

**U003106503**

Facility ID: 031077  
 Tank Id: TANK-6  
 Tank Number: A6  
 Tank Contents: Unleaded Gasoline  
 Tank Size: 5000  
 Install Date: 8/19/1999  
 Tank Compliance: Yes  
**Tank Status: In-use**  
 Overfill: Yes  
 Tank Status Date: 8/19/1999  
 Compliance Monitoring?: Yes  
 Overfill Protection: Yes  
 Spill Containment: Yes  
 Tank Wellhead Protection: No

**TANK MONITOR DATA:**

Monitor Tank / Pipe: Pipe  
 Monitor Type: Automatic line leak detector  
 Monitor Tank / Pipe: Pipe  
 Monitor Type: Interstitial  
 Monitor Tank / Pipe: Tank  
 Monitor Type: In-tank(automatic)monitoring  
 Monitor Tank / Pipe: Tank  
 Monitor Type: Interstitial

**TANK DETAIL:**

Tankpipe Tank / Pipe: Pipe  
 Tankpipe Construction Type: Fiberglass-reinforced plastic  
 Tankpipe Tank / Pipe: Tank  
 Tankpipe Construction Type: Fiberglass-coated steel

195  
 NNW  
 1/4-1/2  
 2380 ft.

**PATERSON PUBLIC SCHOOL #6  
 CARROLL ST / HAMILTON AVE  
 PATERSON, NJ**

**HIST LUST S104587197  
 N/A**

**Relative:  
 Lower**

**LUST HIST:**

Case ID: Not reported  
 Lead Program Assigned: Bureau of Field Operations - Initial Notice Section  
**Facility Status: Site Issued Letter of No Further Action for Area(s) Of Concern**  
 UST ID: 0177636  
 TMS Number: C94-2317  
 Remedial Level: Site has 1 area of concern with 1 media of concern.  
 Case Manager: Sheila Migliarino  
 Facility Phone: Not reported  
 No Further Action: 6/26/1995 0:00:00  
 RAW Approved: Not reported  
 CEA: Not reported  
 Date CEA Lifted: Not reported  
 Dead Notice: Not reported

**Actual:  
 110 ft.**

MAP FINDINGS

Map ID  
 Direction  
 Distance  
 Distance (ft.)  
 Elevation

Site

Database(s)

EDR ID Number  
 EPA ID Number

**196**  
**SE**  
**1/4-1/2**  
**2391 ft.**

**669 MARKET LLC**  
**669 MARKET ST**  
**PATERSON CITY, NJ 07504**

**SHWS**  
**LUST**  
**UST**

**U003947817**  
**N/A**

**Relative:**  
**Lower**

SHWS:

**Actual:**  
**85 ft.**

**Case Status:** **Active**  
 Status Date: 08/20/04  
 Case ID: 214740  
 Contact: BSCM  
 Sub Section Label: A: Sites with On-Site Sources of Contamination  
 Site Municipality: 1608  
 Remedial Level Code: Remediation does not require a formal design. The source of the contamination is known or has been identified. There is a potential for ground water contamination.

Classification exception area dt: None  
 Classification exception area dt: Not reported  
 Deed Notice Status: None  
 Deed Notice Date: Not reported  
 Engineering Control Status: None  
 Engineering Control Date: Not reported  
 National Priorities List Status: Not reported  
 National Priorities List Date: Not reported  
 X Coordinate: 588493  
 Y Coordinate: 756152  
 Coordinate System: NJ State Plane (NAD83) - USFEET

LUST:

Case ID: 214740  
 Bureau: BUST

UST:

Facility ID: 214740  
 Owner Name: ANGELO KOUTSAVLIS  
 Organization: 669 MARKET LLC  
 Contact Type(UST Reg): Facility Operator  
 Contact Address (UST Reg): 33 FIELDSTONE CT  
 Contact Address 2 (UST Reg): Not reported  
 Contact City,St,Zip (UST Reg): NEW CITY, NY 10956  
 Owner Name: ANGELO KOUTSAVLIS  
 Organization: 669 MARKET LLC  
 Contact Type(UST Reg): Tank Owner  
 Contact Address (UST Reg): 33 FIELDSTONE CT  
 Contact Address 2 (UST Reg): Not reported  
 Contact City,St,Zip (UST Reg): NEW CITY, NY 10956

Tank Id: TANK-2  
 Tank Number: 0001  
 Tank Contents: Leaded Gasoline  
 Tank Size: 1000  
 Install Date: 1/1/1944  
 Tank Compliance: No  
**Tank Status:** **Removed**  
 Overfill: Not reported  
 Tank Status Date: 3/1/2004  
 Compliance Monitoring?: No  
 Overfill Protection: Not reported  
 Spill Containment: Not reported

Map ID  
 Direction  
 Distance  
 Distance (ft.)  
 Elevation

MAP FINDINGS

**669 MARKET LLC (Continued)**

EDR ID Number  
 EPA ID Number

**U003947817**

Tank Wellhead Protection: Not reported

TANK MONITOR DATA:  
 Monitor Tank / Pipe: Pipe  
 Monitor Type: None  
 Monitor Tank / Pipe: Tank  
 Monitor Type: None

TANK DETAIL:  
 Tankpipe Tank / Pipe: Pipe  
 Tankpipe Construction Type: Bare steel  
 Tankpipe Tank / Pipe: Tank  
 Tankpipe Construction Type: Bare steel

**AP197  
 SSW  
 1/4-1/2  
 2431 ft.**

**PHILIP MANDELBAUM PATERSON  
 80 BECKWITH AVE  
 PATERSON CITY, NJ 07509**

**SHWS U003947529  
 LUST N/A  
 UST**

**Site 1 of 3 in cluster AP**

**Relative:  
 Lower**

**SHWS:**

**Actual:  
 85 ft.**

**Case Status: Active**  
 Status Date: 04/23/03  
 Case ID: 129653  
 Contact: BSCM  
 Sub Section Label: A: Sites with On-Site Sources of Contamination  
 Site Municipality: 1608  
 Remedial Level Code: Remediation does not require a formal design. The source of the contamination is known or has been identified. There is a potential for ground water contamination.

Classification exception area dt: None  
 Classification exception area dt: Not reported  
 Deed Notice Status: None  
 Deed Notice Date: Not reported  
 Engineering Control Status: None  
 Engineering Control Date: Not reported  
 National Priorities List Status: Not reported  
 National Priorities List Date: Not reported  
 X Coordinate: 585605  
 Y Coordinate: 755039  
 Coordinate System: NJ State Plane (NAD83) - USFEET

**LUST:**

Case ID: 129653  
 Bureau: BUST

**UST:**

Facility ID: 129653  
 Owner Name: DAVID MANDELBAUM  
 Organization: PHILIP MANDELBAUM PATERSON  
 Contact Type(UST Reg): Facility Operator  
 Contact Address (UST Reg): 80 BECKWITH AVE  
 Contact Address 2 (UST Reg): Not reported  
 Contact City,St,Zip (UST Reg): Paterson, NJ 07509  
 Owner Name: DAVID MANDELBAUM  
 Organization: PHILIP MANDELBAUM PATERSON  
 Contact Type(UST Reg): Tank Owner  
 Contact Address (UST Reg): 80 BECKWITH AVE



Map ID  
Direction  
Distance  
Distance (ft.)  
Elevation    Site

MAP FINDINGS

Database(s)    EDR ID Number  
EPA ID Number

**PHILIP MANDELBAUM PATERSON (Continued)**

**U003947529**

Contact Address 2 (UST Reg): Not reported  
Conact City,St,Zip (UST Reg): Paterson, NJ 07509

Tank Id: TANK-2  
Tank Number: 001  
Tank Contents: Heating Oil (No. 6)  
Tank Size: 12000  
Install Date: 1/1/1944  
Tank Compliance: No  
**Tank Status: Removed**  
Overfill: Not reported  
Tank Status Date: 4/16/2002  
Compliance Monitoring?: No  
Overfill Protection: Not reported  
Spill Containment: Not reported  
Tank Wellhead Protection: Not reported

**TANK MONITOR DATA:**

Monitor Tank / Pipe: Pipe  
Monitor Type: None  
Monitor Tank / Pipe: Tank  
Monitor Type: None

**TANK DETAIL:**

Tankpipe Tank / Pipe: Pipe  
Tankpipe Construction Type: Bare steel  
Tankpipe Tank / Pipe: Tank  
Tankpipe Construction Type: Bare steel

Facility ID: 129653  
Tank Id: TANK-3  
Tank Number: 002  
Tank Contents: Heating Oil (No. 6)  
Tank Size: 12000  
Install Date: 1/1/1944  
Tank Compliance: No  
**Tank Status: Removed**  
Overfill: Not reported  
Tank Status Date: 4/16/2002  
Compliance Monitoring?: No  
Overfill Protection: Not reported  
Spill Containment: Not reported  
Tank Wellhead Protection: Not reported

**TANK MONITOR DATA:**

Monitor Tank / Pipe: Pipe  
Monitor Type: None  
Monitor Tank / Pipe: Tank  
Monitor Type: None

**TANK DETAIL:**

Tankpipe Tank / Pipe: Pipe  
Tankpipe Construction Type: Bare steel  
Tankpipe Tank / Pipe: Tank  
Tankpipe Construction Type: Bare steel

Facility ID: 129653  
Tank Id: TANK-4  
Tank Number: 003

Map ID  
Direction  
Distance  
Distance (ft.)  
Elevation

MAP FINDINGS

PHILIP MANDELBAUM PATERSON (Continued)

EDR ID Number  
EPA ID Number

Database(s)

U003947529

Tank Contents: Heating Oil (No. 6)  
Tank Size: 12000  
Install Date: 1/1/1944  
Tank Compliance: No  
**Tank Status: Removed**  
Overfill: Not reported  
Tank Status Date: 4/16/2002  
Compliance Monitoring?: No  
Overfill Protection: Not reported  
Spill Containment: Not reported  
Tank Wellhead Protection: Not reported

TANK MONITOR DATA:  
Monitor Tank / Pipe: Pipe  
Monitor Type: None  
Monitor Tank / Pipe: Tank  
Monitor Type: None

TANK DETAIL:  
Tankpipe Tank / Pipe: Pipe  
Tankpipe Construction Type: Bare steel  
Tankpipe Tank / Pipe: Tank  
Tankpipe Construction Type: Bare steel

Facility ID: 129653  
Tank Id: TANK-5  
Tank Number: 004  
Tank Contents: Heating Oil (No. 6)  
Tank Size: 12000  
Install Date: 1/1/1944  
Tank Compliance: No  
**Tank Status: Removed**  
Overfill: Not reported  
Tank Status Date: 4/16/2002  
Compliance Monitoring?: No  
Overfill Protection: Not reported  
Spill Containment: Not reported  
Tank Wellhead Protection: Not reported

TANK MONITOR DATA:  
Monitor Tank / Pipe: Pipe  
Monitor Type: None  
Monitor Tank / Pipe: Tank  
Monitor Type: None

TANK DETAIL:  
Tankpipe Tank / Pipe: Pipe  
Tankpipe Construction Type: Bare steel  
Tankpipe Tank / Pipe: Tank  
Tankpipe Construction Type: Bare steel

Facility ID: 129653  
Tank Id: TANK-6  
Tank Number: 005  
Tank Contents: Heating Oil (No. 6)  
Tank Size: 12000  
Install Date: 1/1/1944  
Tank Compliance: No  
**Tank Status: Removed**

Map ID  
Direction  
Distance  
Distance (ft.)  
Elevation

MAP FINDINGS

**PHILIP MANDELBAUM PATERSON (Continued)**

EDR ID Number  
EPA ID Number

Database(s)

**U003947529**

Overfill: Not reported  
Tank Status Date: 4/16/2002  
Compliance Monitoring?: No  
Overfill Protection: Not reported  
Spill Containment: Not reported  
Tank Wellhead Protection: Not reported

TANK MONITOR DATA:  
Monitor Tank / Pipe: Pipe  
Monitor Type: None  
Monitor Tank / Pipe: Tank  
Monitor Type: None

TANK DETAIL:  
Tankpipe Tank / Pipe: Pipe  
Tankpipe Construction Type: Bare steel  
Tankpipe Tank / Pipe: Tank  
Tankpipe Construction Type: Bare steel

198  
WNW  
1/4-1/2  
2438 ft.

**STRAIGHT STREET AND 16TH AVENUE REALTY LLC  
11-27 16TH AVE  
PATERSON, NJ**

**HIST LUST S104395003  
N/A**

Relative:  
Lower

LUST HIST:  
Case ID: 99-12-08-1222-19  
Lead Program Assigned: Bureau of Field Operations - Initial Notice Section  
**Facility Status: Site Issued Letter of No Further Action for Area(s) Of Concern**  
UST ID: 0182892  
TMS Number: C99-1621  
Remedial Level: Site has 1 area of concern with 1 media of concern.  
Case Manager: Corbin Weck  
Facility Phone: (609) 292-9519  
No Further Action: 8/28/2000 0:00:00  
RAW Approved: Not reported  
CEA: Not reported  
Date CEA Lifted: Not reported  
Dead Notice: Not reported

Actual:  
78 ft.

199  
SE  
1/4-1/2  
2441 ft.

**PAGLO LABS INCORPORATED  
450 MURRAY HILL PARKWAY  
PATERSON CITY, NJ 07517**

**ISRA S107589123  
N/A**

Relative:  
Lower

NJ ISRA:  
Pi Number: G000042707  
Action Number: ISR970003  
Title: E97150 Paglo Labs Incorporated  
Isra Trg: Finalized Date: Not reported  
Start Date: 8/19/1997  
Facility Status: NFA-E (Entire Site) HISTORIC  
Case No: E97150  
Case Name: Paglo Labs Incorporated  
Case Type: ISRA  
Trigger Type: Cessation  
Trigger Date: 4/15/1997

Actual:  
88 ft.

Map ID  
Direction  
Distance  
Distance (ft.)  
Elevation Site

MAP FINDINGS

Database(s) EDR ID Number  
EPA ID Number

**PAGLO LABS INCORPORATED (Continued)**

**S107589123**

Pi Number: G000042707  
Action Number: ISR970003  
Title: E97150 Paglo Labs Incorporated  
Isra Trg: Finalized Date: Not reported  
Start Date: 8/19/1997  
Facility Status: NFA-E (Entire Site) HISTORIC  
Case No: E97150  
Case Name: Paglo Labs Incorporated  
Case Type: ISRA  
Trigger Type: Property Sale  
Trigger Date: 4/15/1997

**AQ200**  
North  
1/4-1/2  
2442 ft.

**HERSAM DYE & CHEMICAL COMPANY**  
195-199 GODWIN AVENUE  
PATERSON CITY, NJ 07501

**ISRA S107587362**  
N/A

**Site 1 of 2 in cluster AQ**

**Relative:**  
**Lower**

NJ ISRA:

Pi Number: G000026628  
Action Number: ISR910002  
Title: E91101 Hersam Dye & Chemical C  
Isra Trg: Finalized Date: Not reported  
Start Date: 8/30/1991  
Facility Status: NFA (No Further Action) HISTORIC  
Case No: E91101  
Case Name: Hersam Dye & Chemical Company  
Case Type: ISRA  
Trigger Type: Cessation  
Trigger Date: 3/25/1991

**Actual:**  
**98 ft.**

**AQ201**  
North  
1/4-1/2  
2446 ft.

**SPRAYTEX COMPANY INCORPORATED**  
200 GODWIN STREET  
PATERSON CITY, NJ 07517

**ISRA S107590356**  
N/A

**Site 2 of 2 in cluster AQ**

**Relative:**  
**Lower**

NJ ISRA:

Pi Number: G000001992  
Action Number: ISR950001  
Title: E95388 Romare Incorporated  
Isra Trg: Finalized Date: Not reported  
Start Date: 10/6/1995  
Facility Status: NFA (No Further Action) HISTORIC  
Case No: E95388  
Case Name: Romare Incorporated  
Case Type: ISRA  
Trigger Type: Cessation  
Trigger Date: 10/5/1995

**Actual:**  
**98 ft.**

Pi Number: G000001992  
Action Number: ISR950002  
Title: E95395 Cygnus Incorporated  
Isra Trg: Finalized Date: Not reported  
Start Date: 10/18/1995  
Facility Status: NFA (No Further Action) HISTORIC

Map ID  
Direction  
Distance  
Distance (ft.)  
Elevation Site

MAP FINDINGS

Database(s) EDR ID Number  
EPA ID Number

**SPRAYTEX COMPANY INCORPORATED (Continued)**

**S107590356**

Case No: E95395  
Case Name: Cygnus Incorporated  
Case Type: ISRA  
Trigger Type: Cessation  
Trigger Date: 10/16/1995

Pi Number: G000001992  
Action Number: ISR950002  
Title: E95395 Cygnus Incorporated  
Isra Trg: Finalized Date: Not reported  
Start Date: 10/18/1995  
Facility Status: NFA (No Further Action) HISTORIC  
Case No: E95395  
Case Name: Cygnus Incorporated  
Case Type: ISRA  
Trigger Type: Property Sale  
Trigger Date: 10/16/1995

Pi Number: G000001992  
Action Number: ISR870004  
Title: E87974 Spraytex Company  
Isra Trg: Finalized Date: Not reported  
Start Date: 12/28/1987  
Facility Status: NFA (No Further Action) HISTORIC  
Case No: E87974  
Case Name: Spraytex Company  
Case Type: ISRA  
Trigger Type: Business Sale  
Trigger Date: 12/14/1987

Pi Number: G000001992  
Action Number: ISR930001  
Title: E93420 Cygnus Incorporated  
Isra Trg: Finalized Date: Not reported  
Start Date: 8/11/1993  
Facility Status: NFA (No Further Action) HISTORIC  
Case No: E93420  
Case Name: Cygnus Incorporated  
Case Type: ISRA  
Trigger Type: Stock Transfer  
Trigger Date: 8/2/1993

Pi Number: G000001992  
Action Number: ISR870002  
Title: E87834 A & B Fosse, Incorporat  
Isra Trg: Finalized Date: Not reported  
Start Date: 12/28/1987  
Facility Status: NFA (No Further Action) HISTORIC  
Case No: E87834  
Case Name: A & B Fosse, Incorporated  
Case Type: ISRA  
Trigger Type: Property Sale  
Trigger Date: 10/13/1987

MAP FINDINGS

Map ID  
 Direction  
 Distance  
 Distance (ft.)  
 Elevation

Site

Database(s)

EDR ID Number  
 EPA ID Number

**AP202**  
**SSW**  
**1/4-1/2**  
**2449 ft.**

**RT 80 SELF STORAGE FACILITY**  
**24 BECKWITH AVE**  
**PATERSON CITY, NJ 07503**

**SHWS**  
**LUST**  
**UST**  
**NJ Release**  
**HIST LUST**

**U002156161**  
**N/A**

**Site 2 of 3 in cluster AP**

**Relative:**  
**Lower**

SHWS:

**Actual:**  
**85 ft.**

**Case Status:** **Active**  
 Status Date: 05/30/02  
 Case ID: 024084  
 Contact: BSCM  
 Sub Section Label: A: Sites with On-Site Sources of Contamination  
 Site Municipality: 1608  
 Remedial Level Code: Remediation requires a formal design. The source of the contamination is known OR the release has caused ground water contamination.  
 Classification exception area dt: None  
 Classification exception area dt: Not reported  
 Deed Notice Status: None  
 Deed Notice Date: Not reported  
 Engineering Control Status: None  
 Engineering Control Date: Not reported  
 National Priorities List Status: Not reported  
 National Priorities List Date: Not reported  
 X Coordinate: 585543  
 Y Coordinate: 754793  
 Coordinate System: NJ State Plane (NAD83) - USFEET

LUST:

Case ID: 24084  
 Bureau: BUST

UST:

Facility ID: 024084  
 Owner Name: Not Identified Not Identified  
 Organization: Not Identified  
 Contact Type(UST Reg): Facility Operator  
 Contact Address (UST Reg): Not reported  
 Contact Address 2 (UST Reg): Not reported  
 Contact City,St,Zip (UST Reg): Not reported  
 Owner Name: RICHARD BOSLET  
 Organization: ROUTE 80 MINI WAREHOUSE ASSOC  
 Contact Type(UST Reg): Tank Owner  
 Contact Address (UST Reg): 24 BECKWITH AVE  
 Contact Address 2 (UST Reg): Not reported  
 Contact City,St,Zip (UST Reg): Paterson, NJ 07503

Tank Id: TANK-1  
 Tank Number: 0001  
 Tank Contents: Leaded Gasoline  
 Tank Size: 20000  
 Install Date: 1/1/1944  
 Tank Compliance: No  
**Tank Status:** **Removed**  
 Overfill: No  
 Tank Status Date: 7/1/1994  
 Compliance Monitoring?: No  
 Overfill Protection: No  
 Spill Containment: No

Map ID  
Direction  
Distance  
Distance (ft.)  
Elevation Site

MAP FINDINGS

Database(s) EDR ID Number  
EPA ID Number

RT 80 SELF STORAGE FACILITY (Continued)

U002156161

Tank Wellhead Protection: Not reported

TANK MONITOR DATA:  
Monitor Tank / Pipe: Pipe  
Monitor Type: None  
Monitor Tank / Pipe: Tank  
Monitor Type: None

TANK DETAIL:  
Tankpipe Tank / Pipe: Pipe  
Tankpipe Construction Type: CONVERSION (NON-NULLABLE)  
Tankpipe Tank / Pipe: Tank  
Tankpipe Construction Type: Other

Facility ID: 024084  
Tank Id: TANK-10  
Tank Number: 0012  
Tank Contents: Leaded Gasoline  
Tank Size: 12000  
Install Date: 1/1/1944  
Tank Compliance: No  
**Tank Status: Removed**  
Overfill: No  
Tank Status Date: 7/1/1994  
Compliance Monitoring?: No  
Overfill Protection: No  
Spill Containment: No  
Tank Wellhead Protection: Not reported

TANK MONITOR DATA:  
Monitor Tank / Pipe: Pipe  
Monitor Type: None  
Monitor Tank / Pipe: Tank  
Monitor Type: None

TANK DETAIL:  
Tankpipe Tank / Pipe: Pipe  
Tankpipe Construction Type: CONVERSION (NON-NULLABLE)  
Tankpipe Tank / Pipe: Tank  
Tankpipe Construction Type: Other

Facility ID: 024084  
Tank Id: TANK-11  
Tank Number: 0014  
Tank Contents: Leaded Gasoline  
Tank Size: 2000  
Install Date: 1/1/1944  
Tank Compliance: No  
**Tank Status: Removed**  
Overfill: No  
Tank Status Date: 7/1/1994  
Compliance Monitoring?: No  
Overfill Protection: No  
Spill Containment: No  
Tank Wellhead Protection: Not reported

TANK MONITOR DATA:  
Monitor Tank / Pipe: Pipe  
Monitor Type: None  
Monitor Tank / Pipe: Tank

Map ID  
Direction  
Distance  
Distance (ft.)  
Elevation Site

MAP FINDINGS

Database(s) EDR ID Number  
EPA ID Number

RT 80 SELF STORAGE FACILITY (Continued)

U002156161

Monitor Type: None

TANK DETAIL:  
Tankpipe Tank / Pipe: Pipe  
Tankpipe Construction Type: CONVERSION (NON-NULLABLE)  
Tankpipe Tank / Pipe: Tank  
Tankpipe Construction Type: Other

Facility ID: 024084  
Tank Id: TANK-12  
Tank Number: 0016  
Tank Contents: Leaded Gasoline  
Tank Size: 12000  
Install Date: 1/1/1944  
Tank Compliance: No  
**Tank Status: Removed**  
Overfill: No  
Tank Status Date: 7/1/1994  
Compliance Monitoring?: No  
Overfill Protection: No  
Spill Containment: No  
Tank Wellhead Protection: Not reported

TANK MONITOR DATA:  
Monitor Tank / Pipe: Pipe  
Monitor Type: None  
Monitor Tank / Pipe: Tank  
Monitor Type: None

TANK DETAIL:  
Tankpipe Tank / Pipe: Pipe  
Tankpipe Construction Type: CONVERSION (NON-NULLABLE)  
Tankpipe Tank / Pipe: Tank  
Tankpipe Construction Type: Other

Facility ID: 024084  
Tank Id: TANK-13  
Tank Number: 0017  
Tank Contents: Leaded Gasoline  
Tank Size: 12000  
Install Date: 1/1/1944  
Tank Compliance: No  
**Tank Status: Removed**  
Overfill: No  
Tank Status Date: 7/1/1994  
Compliance Monitoring?: No  
Overfill Protection: No  
Spill Containment: No  
Tank Wellhead Protection: Not reported

TANK MONITOR DATA:  
Monitor Tank / Pipe: Pipe  
Monitor Type: None  
Monitor Tank / Pipe: Tank  
Monitor Type: None

TANK DETAIL:  
Tankpipe Tank / Pipe: Pipe  
Tankpipe Construction Type: CONVERSION (NON-NULLABLE)  
Tankpipe Tank / Pipe: Tank



Map ID  
Direction  
Distance  
Distance (ft.)  
Elevation Site

MAP FINDINGS

Database(s) EDR ID Number  
EPA ID Number

RT 80 SELF STORAGE FACILITY (Continued)

U002156161

Tankpipe Construction Type: Other  
  
Facility ID: 024084  
Tank Id: TANK-14  
Tank Number: 0018  
Tank Contents: Heating Oil (No. 2)  
Tank Size: 12000  
Install Date: 1/1/1944  
Tank Compliance: No  
**Tank Status: Removed**  
Overfill: No  
Tank Status Date: 7/1/1994  
Compliance Monitoring?: No  
Overfill Protection: No  
Spill Containment: No  
Tank Wellhead Protection: Not reported

TANK MONITOR DATA:  
Monitor Tank / Pipe: Pipe  
Monitor Type: None  
Monitor Tank / Pipe: Tank  
Monitor Type: None

TANK DETAIL:  
Tankpipe Tank / Pipe: Pipe  
Tankpipe Construction Type: CONVERSION (NON-NULLABLE)  
Tankpipe Tank / Pipe: Tank  
Tankpipe Construction Type: Other

Facility ID: 024084  
Tank Id: TANK-15  
Tank Number: 0019  
Tank Contents: Heating Oil (No. 2)  
Tank Size: 12000  
Install Date: 1/1/1944  
Tank Compliance: No  
**Tank Status: Removed**  
Overfill: No  
Tank Status Date: 7/1/1994  
Compliance Monitoring?: No  
Overfill Protection: No  
Spill Containment: No  
Tank Wellhead Protection: Not reported

TANK MONITOR DATA:  
Monitor Tank / Pipe: Pipe  
Monitor Type: None  
Monitor Tank / Pipe: Tank  
Monitor Type: None

TANK DETAIL:  
Tankpipe Tank / Pipe: Pipe  
Tankpipe Construction Type: CONVERSION (NON-NULLABLE)  
Tankpipe Tank / Pipe: Tank  
Tankpipe Construction Type: Other

Facility ID: 024084  
Tank Id: TANK-2  
Tank Number: 0004

Map ID  
Direction  
Distance  
Distance (ft.)  
Elevation Site

MAP FINDINGS

Database(s) EDR ID Number  
EPA ID Number

RT 80 SELF STORAGE FACILITY (Continued)

U002156161

Tank Contents: Leaded Gasoline  
Tank Size: 20000  
Install Date: 1/1/1944  
Tank Compliance: No  
**Tank Status: Removed**  
Overfill: No  
Tank Status Date: 7/1/1994  
Compliance Monitoring?: No  
Overfill Protection: No  
Spill Containment: No  
Tank Wellhead Protection: Not reported

TANK MONITOR DATA:  
Monitor Tank / Pipe: Pipe  
Monitor Type: None  
Monitor Tank / Pipe: Tank  
Monitor Type: None

TANK DETAIL:  
Tankpipe Tank / Pipe: Pipe  
Tankpipe Construction Type: CONVERSION (NON-NULLABLE)  
Tankpipe Tank / Pipe: Tank  
Tankpipe Construction Type: Other

Facility ID: 024084  
Tank Id: TANK-3  
Tank Number: 0005  
Tank Contents: Leaded Gasoline  
Tank Size: 20000  
Install Date: 1/1/1944  
Tank Compliance: No  
**Tank Status: Removed**  
Overfill: No  
Tank Status Date: 7/1/1994  
Compliance Monitoring?: No  
Overfill Protection: No  
Spill Containment: No  
Tank Wellhead Protection: Not reported

TANK MONITOR DATA:  
Monitor Tank / Pipe: Pipe  
Monitor Type: None  
Monitor Tank / Pipe: Tank  
Monitor Type: None

TANK DETAIL:  
Tankpipe Tank / Pipe: Pipe  
Tankpipe Construction Type: CONVERSION (NON-NULLABLE)  
Tankpipe Tank / Pipe: Tank  
Tankpipe Construction Type: Other

Facility ID: 024084  
Tank Id: TANK-4  
Tank Number: 0006  
Tank Contents: Leaded Gasoline  
Tank Size: 20000  
Install Date: 1/1/1944  
Tank Compliance: No  
**Tank Status: Removed**

Map ID  
Direction  
Distance  
Distance (ft.)  
Elevation Site

MAP FINDINGS

Database(s) EDR ID Number  
EPA ID Number

RT 80 SELF STORAGE FACILITY (Continued)

U002156161

Overfill: No  
Tank Status Date: 7/1/1994  
Compliance Monitoring?: No  
Overfill Protection: No  
Spill Containment: No  
Tank Wellhead Protection: Not reported

TANK MONITOR DATA:

Monitor Tank / Pipe: Pipe  
Monitor Type: None  
Monitor Tank / Pipe: Tank  
Monitor Type: None

TANK DETAIL:

Tankpipe Tank / Pipe: Pipe  
Tankpipe Construction Type: CONVERSION (NON-NULLABLE)  
Tankpipe Tank / Pipe: Tank  
Tankpipe Construction Type: Other

Facility ID: 024084  
Tank Id: TANK-5  
Tank Number: 0007  
Tank Contents: Leaded Gasoline  
Tank Size: 20000  
Install Date: 1/1/1944  
Tank Compliance: No

**Tank Status: Removed**  
Overfill: No  
Tank Status Date: 7/1/1994  
Compliance Monitoring?: No  
Overfill Protection: No  
Spill Containment: No  
Tank Wellhead Protection: Not reported

TANK MONITOR DATA:

Monitor Tank / Pipe: Pipe  
Monitor Type: None  
Monitor Tank / Pipe: Tank  
Monitor Type: None

TANK DETAIL:

Tankpipe Tank / Pipe: Pipe  
Tankpipe Construction Type: CONVERSION (NON-NULLABLE)  
Tankpipe Tank / Pipe: Tank  
Tankpipe Construction Type: Other

Facility ID: 024084  
Tank Id: TANK-6  
Tank Number: 0008  
Tank Contents: Leaded Gasoline  
Tank Size: 20000  
Install Date: 1/1/1944  
Tank Compliance: No

**Tank Status: Removed**  
Overfill: No  
Tank Status Date: 7/1/1994  
Compliance Monitoring?: No  
Overfill Protection: No  
Spill Containment: No

Map ID  
Direction  
Distance  
Distance (ft.)  
Elevation

MAP FINDINGS

Database(s)  
EDR ID Number  
EPA ID Number

RT 80 SELF STORAGE FACILITY (Continued)

U002156161

Tank Wellhead Protection: Not reported

TANK MONITOR DATA:  
Monitor Tank / Pipe: Pipe  
Monitor Type: None  
Monitor Tank / Pipe: Tank  
Monitor Type: None

TANK DETAIL:  
Tankpipe Tank / Pipe: Pipe  
Tankpipe Construction Type: CONVERSION (NON-NULLABLE)  
Tankpipe Tank / Pipe: Tank  
Tankpipe Construction Type: Other

Facility ID: 024084  
Tank Id: TANK-7  
Tank Number: 0009  
Tank Contents: Leaded Gasoline  
Tank Size: 20000  
Install Date: 1/1/1944  
Tank Compliance: No  
**Tank Status: Removed**  
Overfill: No  
Tank Status Date: 7/1/1994  
Compliance Monitoring?: No  
Overfill Protection: No  
Spill Containment: No  
Tank Wellhead Protection: Not reported

TANK MONITOR DATA:  
Monitor Tank / Pipe: Pipe  
Monitor Type: None  
Monitor Tank / Pipe: Tank  
Monitor Type: None

TANK DETAIL:  
Tankpipe Tank / Pipe: Pipe  
Tankpipe Construction Type: CONVERSION (NON-NULLABLE)  
Tankpipe Tank / Pipe: Tank  
Tankpipe Construction Type: Other

Facility ID: 024084  
Tank Id: TANK-8  
Tank Number: 0010  
Tank Contents: Light Diesel Fuel (No. 1-D)  
Tank Size: 12000  
Install Date: 1/1/1944  
Tank Compliance: No  
**Tank Status: Removed**  
Overfill: No  
Tank Status Date: 7/1/1994  
Compliance Monitoring?: No  
Overfill Protection: No  
Spill Containment: No  
Tank Wellhead Protection: Not reported

TANK MONITOR DATA:  
Monitor Tank / Pipe: Pipe  
Monitor Type: None  
Monitor Tank / Pipe: Tank

Map ID  
Direction  
Distance  
Distance (ft.)  
Elevation

MAP FINDINGS

RT 80 SELF STORAGE FACILITY (Continued)

EDR ID Number  
EPA ID Number

Database(s)

U002156161

Monitor Type: None

TANK DETAIL:  
Tankpipe Tank / Pipe: Pipe  
Tankpipe Construction Type: CONVERSION (NON-NULLABLE)  
Tankpipe Tank / Pipe: Tank  
Tankpipe Construction Type: Other

Facility ID: 024084  
Tank Id: TANK-9  
Tank Number: 0011  
Tank Contents: Leaded Gasoline  
Tank Size: 12000  
Install Date: 1/1/1944  
Tank Compliance: No  
**Tank Status: Removed**  
Overfill: No  
Tank Status Date: 7/1/1994  
Compliance Monitoring?: No  
Overfill Protection: No  
Spill Containment: No  
Tank Wellhead Protection: Not reported

TANK MONITOR DATA:  
Monitor Tank / Pipe: Pipe  
Monitor Type: None  
Monitor Tank / Pipe: Tank  
Monitor Type: None

TANK DETAIL:  
Tankpipe Tank / Pipe: Pipe  
Tankpipe Construction Type: CONVERSION (NON-NULLABLE)  
Tankpipe Tank / Pipe: Tank  
Tankpipe Construction Type: Other

NJ Release:

Facility ID: 12807  
Date Received: 07/19/94  
Operator: JULIE1  
Incident Type: Not reported  
Location: Other  
Contact Name: Not reported  
Caller Name: REDACTED  
Caller Title: GEOVATION INC  
Caller Address: Not reported  
Caller City,St,Zip: Not reported  
Caller Telephone: Not reported  
Facility Type: Commercial  
Facility Phone: Not reported  
Incident Date: 07/19/94  
Substance(s): GASOLINE  
Substance Type: Liquid  
CAS Number: Not reported  
TCPA Chemical: No  
COMU: 1608  
Amnt Released: UNKNOWN  
Release Type: Terminated  
Injuries: No

Case Number: 94-7-19-1106-05  
Nature of Incident: Other  
Incident Location: Not reported  
Other Location: Not reported  
Incident Time: 1100  
Substance Identity: Known  
A310 Letter: Yes  
Hazrds Material: Yes  
Ref. Code: 101  
Contained: Yes  
Release VE: Not reported

Map ID  
Direction  
Distance  
Distance (ft.)  
Elevation Site

MAP FINDINGS

Database(s)  
EDR ID Number  
EPA ID Number

RT 80 SELF STORAGE FACILITY (Continued)

U002156161

Public Exposure: No  
Police at Scene: No  
Contamination of: Land  
Status at Spill: 13/10,000 AND 20,000 GAL UST BEING REMOVED.SOIL CONTAMINATION FOUND.TANKS OUT OF SERVICE TO 50 YEARS.CLEAN UP TO BE DONE  
NJ Spill Date: / /  
NJ Spill Name: Not reported  
NJ Spill Phone: Not reported  
Other Date: / /  
Other Name: Not reported  
Other Telephone: Not reported  
Public Evacuation: No  
Assistance Requested: No  
Wind Direction/Speed: Not reported  
Local Municipality Notified: Not reported  
Local Municipality Name: PATERSON CITY  
Local Municipality Title: OFC HART  
Local Municipality Telephone: 201-881-6800  
Local Municipality Date: 07/19/94  
Local Municipality Time: 1109  
Incident Description: U.S.T.  
Incident Name: Not reported  
Incident Referred To: DRPSR  
Incident Region: BFO-CAS  
Incident Telephone: Faxed,Mailed  
Incident Date: 07/19/94  
Incident time: Not reported  
Incident ITM: B  
Incident Name: Not reported  
Incident Referred To: Not reported  
Incident Region: Not reported  
Incident Telephone: Not reported  
Incident Date: / /  
Incident Time: Not reported  
Incident ITM: Not reported  
Incident Name: Not reported  
Incident Referred To: Not reported  
Incident Region: Not reported  
Incident Telephone: Not reported  
Incident Date: / /  
Incident Time: Not reported  
Incident ITM: Not reported  
Date A310 Letter Printed: / /  
Date Local Authority Was Notified: / /  
Date Updated: / /  
Date Report Faxed to Local Authority:/ /  
Local Authority Notification Date: / /, / /, / /  
Rep Receive Date: Not reported  
Reporter Type: Not reported  
Reporter Name: Not reported  
Reporter Title: Not reported  
Reporter Org: Not reported  
Reporter Address: Not reported  
Reporter City,St,Zip: Not reported  
Reporter County: Not reported  
Incident Status: Not reported  
Incident Category: Not reported

Facility Evacuation: No  
Firemen at Scene: No  
Receiving Water: NONE  
NJ Spill Time: Not reported  
NJ Spill Title: Not reported  
Other Time: Not reported  
Other Title: Not reported

Map ID  
Direction  
Distance  
Distance (ft.)  
Elevation Site

MAP FINDINGS

Database(s) EDR ID Number  
EPA ID Number

RT 80 SELF STORAGE FACILITY (Continued)

U002156161

Incident Source: Not reported  
Incident Address: Not reported  
Incident Address 2: Not reported  
Incident City,St,Zip: Not reported  
Incident County: Not reported  
DEP Requested: Not reported  
Confidential: Not reported  
Notify Type: Not reported  
Road Closed: Not reported  
Direction: Not reported  
Responsible Party: Known  
Responsible Party Name: RT 80 SELF STORAGE  
Responsible Party Contact: RICHARD BOSLET  
Responsible Party Title: CNTRL  
Responsible Party Phone: 201-345-0080  
Responsible Party Street: 24 BECKWITH AVE  
Responsible Party County: PASSAIC  
Responsible Party City,St,Zip: PATERSON, NJ  
Memo. Of Understanding: Not reported  
Drill/trng Exercise: Not reported  
Hazardous: Not reported  
Status: Not reported  
Comments: Not reported

LUST HIST:

Case ID: 94-07-19-1106  
Lead Program Assigned: Bureau of Underground Storage Tanks  
**Facility Status: Assigned To Program**  
UST ID: 0240842  
TMS Number: C92-3513; C92-3514  
Remedial Level: Site has confirmed soil and ground water contamination.  
Case Manager: Erick Kinsel  
Facility Phone: (609) 292-8723  
No Further Action: Not reported  
RAW Approved: P  
CEA: Not reported  
Date CEA Lifted: Not reported  
Dead Notice: Not reported

AP203 KEY TECH CORPORATION  
SSW 28 BECKWITH AVENUE  
1/4-1/2 PATERSON CITY, NJ 07517  
2466 ft.

ISRA S107587973  
N/A

Site 3 of 3 in cluster AP

Relative:  
Lower

NJ ISRA:  
Pi Number: G000013413  
Action Number: ISR860002  
Title: E86228 Key Tech Corporation  
Isra Trg: Finalized Date: Not reported  
Start Date: 12/11/1986  
Facility Status: NFA (No Further Action) HISTORIC  
Case No: E86228  
Case Name: Key Tech Corporation  
Case Type: ISRA  
Trigger Type: Property Sale  
Trigger Date: 10/31/1986

Actual:  
86 ft.

MAP FINDINGS

Map ID  
 Direction  
 Distance  
 Distance (ft.)  
 Elevation

Site

Database(s)

EDR ID Number  
 EPA ID Number

**AR204**  
**West**  
**1/4-1/2**  
**2469 ft.**

**WATSON MACHINERY INTERNATIONAL, INC**  
**74-102 RAILROAD AVENUE**  
**PATERSON, NJ 07509**

**FINDS**  
**CERC-NFRAP**  
**NY MANIFEST**  
**RCRA-NonGen**

**1000384131**  
**NJD002144301**

**Site 1 of 2 in cluster AR**

**Relative:**  
**Lower**

**FINDS:**  
 Other Pertinent Environmental Activity Identified at Site

**Actual:**  
**87 ft.**

RCRAInfo is a national information system that supports the Resource Conservation and Recovery Act (RCRA) program through the tracking of events and activities related to facilities that generate, transport, and treat, store, or dispose of hazardous waste. RCRAInfo allows RCRA program staff to track the notification, permit, compliance, and corrective action activities required under RCRA.

**CERC-NFRAP:**

Site ID: 0203865  
 Federal Facility: Not a Federal Facility  
 NPL Status: Not on the NPL  
 Non NPL Status: NFRAP

Site Description: SITE SUBMITTED BY NJDEPE. SITE IS A MACHINE MANUFACTURER WHICH HAS GROUND WATER CONTAMINATION IN ON-SITE WELLS.SITE SUBMITTED BY NJDEPE. SITE IS A MACHINE MANUFACTURER WHICH HAS GROUND WATER CONTAMINATION IN ON-SITE WELLS.

**CERCLIS-NFRAP Assessment History:**

Action: DISCOVERY  
 Date Started: Not reported  
 Date Completed: 03/14/1994  
 Priority Level: Not reported

Action: PRELIMINARY ASSESSMENT  
 Date Started: Not reported  
 Date Completed: 09/06/1994  
 Priority Level: High

Action: SITE INSPECTION  
 Date Started: 10/01/1997  
 Date Completed: 05/28/2002  
 Priority Level: NFRAP (No Futher Remedial Action Planned)

Action: ARCHIVE SITE  
 Date Started: Not reported  
 Date Completed: 09/27/2002  
 Priority Level: Not reported

**NY MANIFEST:**

Document ID: NYC4698652  
 Manifest Status: Completed copy  
 Trans1 State ID: NYGU1815  
 Trans2 State ID: Not reported  
 Generator Ship Date: 970425  
 Trans1 Recv Date: 970425  
 Trans2 Recv Date: Not reported  
 TSD Site Recv Date: 970430  
 Part A Recv Date: 970501  
 Part B Recv Date: 970509



Map ID  
Direction  
Distance  
Distance (ft.)  
Elevation Site

MAP FINDINGS

Database(s) EDR ID Number  
EPA ID Number

**WATSON MACHINERY INTERNATIONAL, INC (Continued)**

**1000384131**

Generator EPA ID: NJD002144301  
Trans1 EPA ID: ILD984908202  
Trans2 EPA ID: Not reported  
TSD ID: NYD000708198  
Waste Code: D039 - TETRACHLOROETHYLENE 0.73 MG/L TCLP  
Quantity: 00004  
Units: G - Gallons (liquids only)\* (8.3 pounds)  
Number of Containers: 001  
Container Type: DF - Fiberboard or plastic drums (glass)  
Handling Method: R Material recovery of more than 75 percent of the total material.  
Specific Gravity: 100  
Year: 97  
Manifest Tracking Num: Not reported  
Import Ind: Not reported  
Export Ind: Not reported  
Discr Quantity Ind: Not reported  
Discr Type Ind: Not reported  
Discr Residue Ind: Not reported  
Discr Partial Reject Ind: Not reported  
Discr Full Reject Ind: Not reported  
Manifest Ref Num: Not reported  
Alt Fac RCRA Id: Not reported  
Alt Fac Sign Date: Not reported  
Mgmt Method Type Code: Not reported  
EPA ID: NJD002144301  
Facility Name: WATSON MACHINE COMPANY  
Facility Address: 74-102 RAILROAD AVENUE  
Facility City: PATERSON  
Facility Address 2: Not reported  
Country: USA  
County: Not reported  
Mailing Name: WATSON MACHINE COMPANY  
Mailing Contact: WATSON MACHINE COMPANY  
Mailing Address: 74-102 RAILROAD AVENUE  
Mailing Address 2: Not reported  
Mailing City: PATERSONLARRY SCHREIDER  
Mailing State: NJ  
Mailing Zip: Not reported  
Mailing Zip4: Not reported  
Mailing Country: USA  
Mailing Phone: 201-684-3700  
  
Document ID: NYC6366925  
Manifest Status: Not reported  
Trans1 State ID: SCR000075150  
Trans2 State ID: SCR000074591  
Generator Ship Date: 03/21/2001  
Trans1 Recv Date: 03/21/2001  
Trans2 Recv Date: 03/22/2001  
TSD Site Recv Date: 03/22/2001  
Part A Recv Date: Not reported  
Part B Recv Date: Not reported  
Generator EPA ID: NJD002144301  
Trans1 EPA ID: NYD000708198  
Trans2 EPA ID: Not reported  
TSD ID: ILLP22692  
Waste Code: D039 - TETRACHLOROETHYLENE 0.73 MG/L TCLP

Map ID  
Direction  
Distance  
Distance (ft.)  
Elevation Site

MAP FINDINGS

Database(s) EDR ID Number  
EPA ID Number

**WATSON MACHINERY INTERNATIONAL, INC (Continued)**

**1000384131**

Quantity: 00026  
Units: G - Gallons (liquids only)\* (8.3 pounds)  
Number of Containers: 002  
Container Type: DM - Metal drums, barrels  
Handling Method: R Material recovery of more than 75 percent of the total material.  
Specific Gravity: 01.00  
Year: 01  
Manifest Tracking Num: Not reported  
Import Ind: Not reported  
Export Ind: Not reported  
Discr Quantity Ind: Not reported  
Discr Type Ind: Not reported  
Discr Residue Ind: Not reported  
Discr Partial Reject Ind: Not reported  
Discr Full Reject Ind: Not reported  
Manifest Ref Num: Not reported  
Alt Fac RCRA Id: Not reported  
Alt Fac Sign Date: Not reported  
Mgmt Method Type Code: Not reported  
EPA ID: NJD002144301  
Facility Name: WATSON MACHINE COMPANY  
Facility Address: 74-102 RAILROAD AVENUE  
Facility City: PATERSON  
Facility Address 2: Not reported  
Country: USA  
County: Not reported  
Mailing Name: WATSON MACHINE COMPANY  
Mailing Contact: WATSON MACHINE COMPANY  
Mailing Address: 74-102 RAILROAD AVENUE  
Mailing Address 2: Not reported  
Mailing City: PATERSONLARRY SCHREIDER  
Mailing State: NJ  
Mailing Zip: Not reported  
Mailing Zip4: Not reported  
Mailing Country: USA  
Mailing Phone: 201-684-3700  
  
Document ID: NYC4447124  
Manifest Status: Completed copy  
Trans1 State ID: ILLP22691  
Trans2 State ID: Not reported  
Generator Ship Date: 970129  
Trans1 Recv Date: 970129  
Trans2 Recv Date: Not reported  
TSD Site Recv Date: 970203  
Part A Recv Date: 970212  
Part B Recv Date: 970211  
Generator EPA ID: NJD002144301  
Trans1 EPA ID: ILD984908202  
Trans2 EPA ID: Not reported  
TSD ID: NYD000708198  
Waste Code: D039 - TETRACHLOROETHYLENE 0.73 MG/L TCLP  
Quantity: 00004  
Units: G - Gallons (liquids only)\* (8.3 pounds)  
Number of Containers: 001  
Container Type: DF - Fiberboard or plastic drums (glass)  
Handling Method: R Material recovery of more than 75 percent of the total material.

Map ID  
Direction  
Distance  
Distance (ft.)  
Elevation    Site

MAP FINDINGS

Database(s)    EDR ID Number  
EPA ID Number

**WATSON MACHINERY INTERNATIONAL, INC (Continued)**

**1000384131**

Specific Gravity:	100
Year:	97
Manifest Tracking Num:	Not reported
Import Ind:	Not reported
Export Ind:	Not reported
Discr Quantity Ind:	Not reported
Discr Type Ind:	Not reported
Discr Residue Ind:	Not reported
Discr Partial Reject Ind:	Not reported
Discr Full Reject Ind:	Not reported
Manifest Ref Num:	Not reported
Alt Fac RCRA Id:	Not reported
Alt Fac Sign Date:	Not reported
Mgmt Method Type Code:	Not reported
EPA ID:	NJD002144301
Facility Name:	WATSON MACHINE COMPANY
Facility Address:	74-102 RAILROAD AVENUE
Facility City:	PATERSON
Facility Address 2:	Not reported
Country:	USA
County:	Not reported
Mailing Name:	WATSON MACHINE COMPANY
Mailing Contact:	WATSON MACHINE COMPANY
Mailing Address:	74-102 RAILROAD AVENUE
Mailing Address 2:	Not reported
Mailing City:	PATERSONLARRY SCHREIDER
Mailing State:	NJ
Mailing Zip:	Not reported
Mailing Zip4:	Not reported
Mailing Country:	USA
Mailing Phone:	201-684-3700
Document ID:	NYC4686647
Manifest Status:	Completed copy
Trans1 State ID:	ILLP22691
Trans2 State ID:	Not reported
Generator Ship Date:	970409
Trans1 Recv Date:	970409
Trans2 Recv Date:	Not reported
TSD Site Recv Date:	970414
Part A Recv Date:	970422
Part B Recv Date:	970425
Generator EPA ID:	NJD002144301
Trans1 EPA ID:	ILD984908202
Trans2 EPA ID:	Not reported
TSDF ID:	NYD000708198
Waste Code:	D039 - TETRACHLOROETHYLENE 0.73 MG/L TCLP
Quantity:	00051
Units:	G - Gallons (liquids only)* (8.3 pounds)
Number of Containers:	003
Container Type:	DM - Metal drums, barrels
Handling Method:	R Material recovery of more than 75 percent of the total material.
Specific Gravity:	100
Year:	97
Manifest Tracking Num:	Not reported
Import Ind:	Not reported
Export Ind:	Not reported

Map ID  
 Direction  
 Distance  
 Distance (ft.)  
 Elevation Site

MAP FINDINGS

Database(s) EDR ID Number  
 EPA ID Number

**WATSON MACHINERY INTERNATIONAL, INC (Continued)**

**1000384131**

Discr Quantity Ind:	Not reported
Discr Type Ind:	Not reported
Discr Residue Ind:	Not reported
Discr Partial Reject Ind:	Not reported
Discr Full Reject Ind:	Not reported
Manifest Ref Num:	Not reported
Alt Fac RCRA Id:	Not reported
Alt Fac Sign Date:	Not reported
Mgmt Method Type Code:	Not reported
EPA ID:	NJD002144301
Facility Name:	WATSON MACHINE COMPANY
Facility Address:	74-102 RAILROAD AVENUE
Facility City:	PATERSON
Facility Address 2:	Not reported
Country:	USA
County:	Not reported
Mailing Name:	WATSON MACHINE COMPANY
Mailing Contact:	WATSON MACHINE COMPANY
Mailing Address:	74-102 RAILROAD AVENUE
Mailing Address 2:	Not reported
Mailing City:	PATERSONLARRY SCHREIDER
Mailing State:	NJ
Mailing Zip:	Not reported
Mailing Zip4:	Not reported
Mailing Country:	USA
Mailing Phone:	201-684-3700
Document ID:	NYC4753236
Manifest Status:	Completed copy
Trans1 State ID:	ILLP22691
Trans2 State ID:	Not reported
Generator Ship Date:	970717
Trans1 Recv Date:	970717
Trans2 Recv Date:	Not reported
TSD Site Recv Date:	970721
Part A Recv Date:	970804
Part B Recv Date:	970807
Generator EPA ID:	NJD002144301
Trans1 EPA ID:	ILD984908202
Trans2 EPA ID:	Not reported
TSD ID:	NYD000708198
Waste Code:	D039 - TETRACHLOROETHYLENE 0.73 MG/L TCLP
Quantity:	00004
Units:	G - Gallons (liquids only)* (8.3 pounds)
Number of Containers:	001
Container Type:	DF - Fiberboard or plastic drums (glass)
Handling Method:	R Material recovery of more than 75 percent of the total material.
Specific Gravity:	100
Year:	97
Manifest Tracking Num:	Not reported
Import Ind:	Not reported
Export Ind:	Not reported
Discr Quantity Ind:	Not reported
Discr Type Ind:	Not reported
Discr Residue Ind:	Not reported
Discr Partial Reject Ind:	Not reported
Discr Full Reject Ind:	Not reported

Map ID  
Direction  
Distance  
Distance (ft.)  
Elevation Site

MAP FINDINGS

Database(s) EDR ID Number  
EPA ID Number

**WATSON MACHINERY INTERNATIONAL, INC (Continued)**

**1000384131**

Manifest Ref Num: Not reported  
Alt Fac RCRA Id: Not reported  
Alt Fac Sign Date: Not reported  
Mgmt Method Type Code: Not reported  
EPA ID: NJD002144301  
Facility Name: WATSON MACHINE COMPANY  
Facility Address: 74-102 RAILROAD AVENUE  
Facility City: PATERSON  
Facility Address 2: Not reported  
Country: USA  
County: Not reported  
Mailing Name: WATSON MACHINE COMPANY  
Mailing Contact: WATSON MACHINE COMPANY  
Mailing Address: 74-102 RAILROAD AVENUE  
Mailing Address 2: Not reported  
Mailing City: PATERSONLARRY SCHREIDER  
Mailing State: NJ  
Mailing Zip: Not reported  
Mailing Zip4: Not reported  
Mailing Country: USA  
Mailing Phone: 201-684-3700  
  
Document ID: NYC4862902  
Manifest Status: Completed copy  
Trans1 State ID: ILLP22691  
Trans2 State ID: Not reported  
Generator Ship Date: 970925  
Trans1 Recv Date: 970925  
Trans2 Recv Date: Not reported  
TSD Site Recv Date: 970929  
Part A Recv Date: 971028  
Part B Recv Date: 971014  
Generator EPA ID: NJD002144301  
Trans1 EPA ID: ILD984908202  
Trans2 EPA ID: Not reported  
TSD ID: NYD000708198  
Waste Code: D039 - TETRACHLOROETHYLENE 0.73 MG/L TCLP  
Quantity: 00048  
Units: G - Gallons (liquids only)\* (8.3 pounds)  
Number of Containers: 003  
Container Type: DM - Metal drums, barrels  
Handling Method: R Material recovery of more than 75 percent of the total material.  
Specific Gravity: 100  
Year: 97  
Manifest Tracking Num: Not reported  
Import Ind: Not reported  
Export Ind: Not reported  
Discr Quantity Ind: Not reported  
Discr Type Ind: Not reported  
Discr Residue Ind: Not reported  
Discr Partial Reject Ind: Not reported  
Discr Full Reject Ind: Not reported  
Manifest Ref Num: Not reported  
Alt Fac RCRA Id: Not reported  
Alt Fac Sign Date: Not reported  
Mgmt Method Type Code: Not reported  
EPA ID: NJD002144301

Map ID  
Direction  
Distance  
Distance (ft.)  
Elevation Site

MAP FINDINGS

Database(s) EDR ID Number  
EPA ID Number

**WATSON MACHINERY INTERNATIONAL, INC (Continued)**

**1000384131**

Facility Name: WATSON MACHINE COMPANY  
Facility Address: 74-102 RAILROAD AVENUE  
Facility City: PATERSON  
Facility Address 2: Not reported  
Country: USA  
County: Not reported  
Mailing Name: WATSON MACHINE COMPANY  
Mailing Contact: WATSON MACHINE COMPANY  
Mailing Address: 74-102 RAILROAD AVENUE  
Mailing Address 2: Not reported  
Mailing City: PATERSONLARRY SCHREIDER  
Mailing State: NJ  
Mailing Zip: Not reported  
Mailing Zip4: Not reported  
Mailing Country: USA  
Mailing Phone: 201-684-3700

Document ID: NYC4940357  
Manifest Status: Completed copy  
Trans1 State ID: ILLP22691  
Trans2 State ID: Not reported  
Generator Ship Date: 971229  
Trans1 Recv Date: 971229  
Trans2 Recv Date: Not reported  
TSD Site Recv Date: 980105  
Part A Recv Date: 980115  
Part B Recv Date: 980122  
Generator EPA ID: NJD002144301  
Trans1 EPA ID: ILD984908202  
Trans2 EPA ID: Not reported  
TSD ID: NYD000708198  
Waste Code: D039 - TETRACHLOROETHYLENE 0.73 MG/L TCLP  
Quantity: 00004  
Units: G - Gallons (liquids only)\* (8.3 pounds)  
Number of Containers: 001  
Container Type: DF - Fiberboard or plastic drums (glass)  
Handling Method: R Material recovery of more than 75 percent of the total material.  
Specific Gravity: 100  
Year: 97  
Manifest Tracking Num: Not reported  
Import Ind: Not reported  
Export Ind: Not reported  
Discr Quantity Ind: Not reported  
Discr Type Ind: Not reported  
Discr Residue Ind: Not reported  
Discr Partial Reject Ind: Not reported  
Discr Full Reject Ind: Not reported  
Manifest Ref Num: Not reported  
Alt Fac RCRA Id: Not reported  
Alt Fac Sign Date: Not reported  
Mgmt Method Type Code: Not reported  
EPA ID: NJD002144301  
Facility Name: WATSON MACHINE COMPANY  
Facility Address: 74-102 RAILROAD AVENUE  
Facility City: PATERSON  
Facility Address 2: Not reported  
Country: USA

Map ID  
Direction  
Distance  
Distance (ft.)  
Elevation Site

MAP FINDINGS

Database(s) EDR ID Number  
EPA ID Number

**WATSON MACHINERY INTERNATIONAL, INC (Continued)**

**1000384131**

County: Not reported  
Mailing Name: WATSON MACHINE COMPANY  
Mailing Contact: WATSON MACHINE COMPANY  
Mailing Address: 74-102 RAILROAD AVENUE  
Mailing Address 2: Not reported  
Mailing City: PATERSONLARRY SCHREIDER  
Mailing State: NJ  
Mailing Zip: Not reported  
Mailing Zip4: Not reported  
Mailing Country: USA  
Mailing Phone: 201-684-3700

Document ID: NYC4528877  
Manifest Status: Completed copy  
Trans1 State ID: ILLP22691  
Trans2 State ID: Not reported  
Generator Ship Date: 971009  
Trans1 Recv Date: 971009  
Trans2 Recv Date: Not reported  
TSD Site Recv Date: 971013  
Part A Recv Date: 971029  
Part B Recv Date: 971027  
Generator EPA ID: NJD002144301  
Trans1 EPA ID: ILD984908202  
Trans2 EPA ID: Not reported  
TSD ID: NYD000708198  
Waste Code: D039 - TETRACHLOROETHYLENE 0.73 MG/L TCLP  
Quantity: 00004  
Units: G - Gallons (liquids only)\* (8.3 pounds)  
Number of Containers: 001  
Container Type: DF - Fiberboard or plastic drums (glass)  
Handling Method: R Material recovery of more than 75 percent of the total material.  
Specific Gravity: 100  
Year: 97  
Manifest Tracking Num: Not reported  
Import Ind: Not reported  
Export Ind: Not reported  
Discr Quantity Ind: Not reported  
Discr Type Ind: Not reported  
Discr Residue Ind: Not reported  
Discr Partial Reject Ind: Not reported  
Discr Full Reject Ind: Not reported  
Manifest Ref Num: Not reported  
Alt Fac RCRA Id: Not reported  
Alt Fac Sign Date: Not reported  
Mgmt Method Type Code: Not reported  
EPA ID: NJD002144301  
Facility Name: WATSON MACHINE COMPANY  
Facility Address: 74-102 RAILROAD AVENUE  
Facility City: PATERSON  
Facility Address 2: Not reported  
Country: USA  
County: Not reported  
Mailing Name: WATSON MACHINE COMPANY  
Mailing Contact: WATSON MACHINE COMPANY  
Mailing Address: 74-102 RAILROAD AVENUE  
Mailing Address 2: Not reported

Map ID  
Direction  
Distance  
Distance (ft.)  
Elevation Site

MAP FINDINGS

Database(s) EDR ID Number  
EPA ID Number

**WATSON MACHINERY INTERNATIONAL, INC (Continued)**

**1000384131**

Mailing City: PATERSONLARRY SCHREIDER  
Mailing State: NJ  
Mailing Zip: Not reported  
Mailing Zip4: Not reported  
Mailing Country: USA  
Mailing Phone: 201-684-3700

Document ID: NYC4536461  
Manifest Status: Not reported  
Trans1 State ID: ILD984908202  
Trans2 State ID: Not reported  
Generator Ship Date: 02/23/1998  
Trans1 Recv Date: 02/23/1998  
Trans2 Recv Date: Not reported  
TSD Site Recv Date: 02/25/1998  
Part A Recv Date: Not reported  
Part B Recv Date: Not reported  
Generator EPA ID: NJD002144301  
Trans1 EPA ID: NYD000708198  
Trans2 EPA ID: Not reported  
TSD ID: ILLP22691  
Waste Code: D039 - TETRACHLOROETHYLENE 0.73 MG/L TCLP  
Quantity: 00051  
Units: G - Gallons (liquids only)\* (8.3 pounds)  
Number of Containers: 003  
Container Type: DM - Metal drums, barrels  
Handling Method: R Material recovery of more than 75 percent of the total material.  
Specific Gravity: 01.00  
Year: 98  
Manifest Tracking Num: Not reported  
Import Ind: Not reported  
Export Ind: Not reported  
Discr Quantity Ind: Not reported  
Discr Type Ind: Not reported  
Discr Residue Ind: Not reported  
Discr Partial Reject Ind: Not reported  
Discr Full Reject Ind: Not reported  
Manifest Ref Num: Not reported  
Alt Fac RCRA Id: Not reported  
Alt Fac Sign Date: Not reported  
Mgmt Method Type Code: Not reported  
EPA ID: NJD002144301  
Facility Name: WATSON MACHINE COMPANY  
Facility Address: 74-102 RAILROAD AVENUE  
Facility City: PATERSON  
Facility Address 2: Not reported  
Country: USA  
County: Not reported  
Mailing Name: WATSON MACHINE COMPANY  
Mailing Contact: WATSON MACHINE COMPANY  
Mailing Address: 74-102 RAILROAD AVENUE  
Mailing Address 2: Not reported  
Mailing City: PATERSONLARRY SCHREIDER  
Mailing State: NJ  
Mailing Zip: Not reported  
Mailing Zip4: Not reported  
Mailing Country: USA



Map ID  
Direction  
Distance  
Distance (ft.)  
Elevation Site

MAP FINDINGS

Database(s) EDR ID Number  
EPA ID Number

WATSON MACHINERY INTERNATIONAL, INC (Continued)

1000384131

Mailing Phone: 201-684-3700

Document ID: NYC5024575  
Manifest Status: Not reported  
Trans1 State ID: ILD984908202  
Trans2 State ID: Not reported  
Generator Ship Date: 03/19/1998  
Trans1 Recv Date: 03/19/1998  
Trans2 Recv Date: Not reported  
TSD Site Recv Date: 03/23/1998  
Part A Recv Date: Not reported  
Part B Recv Date: Not reported  
Generator EPA ID: NJD002144301  
Trans1 EPA ID: NYD000708198  
Trans2 EPA ID: Not reported  
TSD ID: ILLP22691  
Waste Code: D039 - TETRACHLOROETHYLENE 0.73 MG/L TCLP  
Quantity: 00004  
Units: G - Gallons (liquids only)\* (8.3 pounds)  
Number of Containers: 001  
Container Type: DF - Fiberboard or plastic drums (glass)  
Handling Method: R Material recovery of more than 75 percent of the total material.  
Specific Gravity: 01.00  
Year: 98  
Manifest Tracking Num: Not reported  
Import Ind: Not reported  
Export Ind: Not reported  
Discr Quantity Ind: Not reported  
Discr Type Ind: Not reported  
Discr Residue Ind: Not reported  
Discr Partial Reject Ind: Not reported  
Discr Full Reject Ind: Not reported  
Manifest Ref Num: Not reported  
Alt Fac RCRA Id: Not reported  
Alt Fac Sign Date: Not reported  
Mgmt Method Type Code: Not reported  
EPA ID: NJD002144301  
Facility Name: WATSON MACHINE COMPANY  
Facility Address: 74-102 RAILROAD AVENUE  
Facility City: PATERSON  
Facility Address 2: Not reported  
Country: USA  
County: Not reported  
Mailing Name: WATSON MACHINE COMPANY  
Mailing Contact: WATSON MACHINE COMPANY  
Mailing Address: 74-102 RAILROAD AVENUE  
Mailing Address 2: Not reported  
Mailing City: PATERSONLARRY SCHREIDER  
Mailing State: NJ  
Mailing Zip: Not reported  
Mailing Zip4: Not reported  
Mailing Country: USA  
Mailing Phone: 201-684-3700

Document ID: NYC4500178  
Manifest Status: Not reported  
Trans1 State ID: ILD984908202

Map ID  
Direction  
Distance  
Distance (ft.)  
Elevation Site

MAP FINDINGS

Database(s) EDR ID Number  
EPA ID Number

WATSON MACHINERY INTERNATIONAL, INC (Continued)

1000384131

Trans2 State ID: Not reported  
Generator Ship Date: 06/19/1998  
Trans1 Recv Date: 06/19/1998  
Trans2 Recv Date: Not reported  
TSD Site Recv Date: 06/24/1998  
Part A Recv Date: Not reported  
Part B Recv Date: Not reported  
Generator EPA ID: NJD002144301  
Trans1 EPA ID: NYD000708198  
Trans2 EPA ID: Not reported  
TSD ID: ILLP22691  
Waste Code: D039 - TETRACHLOROETHYLENE 0.73 MG/L TCLP  
Quantity: 00047  
Units: G - Gallons (liquids only)\* (8.3 pounds)  
Number of Containers: 003  
Container Type: DM - Metal drums, barrels  
Handling Method: R Material recovery of more than 75 percent of the total material.  
Specific Gravity: 01.00  
Year: 98  
Manifest Tracking Num: Not reported  
Import Ind: Not reported  
Export Ind: Not reported  
Discr Quantity Ind: Not reported  
Discr Type Ind: Not reported  
Discr Residue Ind: Not reported  
Discr Partial Reject Ind: Not reported  
Discr Full Reject Ind: Not reported  
Manifest Ref Num: Not reported  
Alt Fac RCRA Id: Not reported  
Alt Fac Sign Date: Not reported  
Mgmt Method Type Code: Not reported  
EPA ID: NJD002144301  
Facility Name: WATSON MACHINE COMPANY  
Facility Address: 74-102 RAILROAD AVENUE  
Facility City: PATERSON  
Facility Address 2: Not reported  
Country: USA  
County: Not reported  
Mailing Name: WATSON MACHINE COMPANY  
Mailing Contact: WATSON MACHINE COMPANY  
Mailing Address: 74-102 RAILROAD AVENUE  
Mailing Address 2: Not reported  
Mailing City: PATERSONLARRY SCHREIDER  
Mailing State: NJ  
Mailing Zip: Not reported  
Mailing Zip4: Not reported  
Mailing Country: USA  
Mailing Phone: 201-684-3700  
  
Document ID: NYC6570786  
Manifest Status: Not reported  
Trans1 State ID: SCR000075150  
Trans2 State ID: Not reported  
Generator Ship Date: 09/10/2001  
Trans1 Recv Date: 09/10/2001  
Trans2 Recv Date: Not reported  
TSD Site Recv Date: 09/11/2001

Map ID  
Direction  
Distance  
Distance (ft.)  
Elevation Site

MAP FINDINGS

Database(s) EDR ID Number  
EPA ID Number

**WATSON MACHINERY INTERNATIONAL, INC (Continued)**

**1000384131**

Part A Recv Date: Not reported  
Part B Recv Date: Not reported  
Generator EPA ID: NJD002144301  
Trans1 EPA ID: NYD000708198  
Trans2 EPA ID: Not reported  
TSD ID: ILP226920  
Waste Code: D039 - TETRACHLOROETHYLENE 0.73 MG/L TCLP  
Quantity: 00034  
Units: G - Gallons (liquids only)\* (8.3 pounds)  
Number of Containers: 002  
Container Type: DM - Metal drums, barrels  
Handling Method: R Material recovery of more than 75 percent of the total material.  
Specific Gravity: 01.00  
Year: 01  
Manifest Tracking Num: Not reported  
Import Ind: Not reported  
Export Ind: Not reported  
Discr Quantity Ind: Not reported  
Discr Type Ind: Not reported  
Discr Residue Ind: Not reported  
Discr Partial Reject Ind: Not reported  
Discr Full Reject Ind: Not reported  
Manifest Ref Num: Not reported  
Alt Fac RCRA Id: Not reported  
Alt Fac Sign Date: Not reported  
Mgmt Method Type Code: Not reported  
EPA ID: NJD002144301  
Facility Name: WATSON MACHINE COMPANY  
Facility Address: 74-102 RAILROAD AVENUE  
Facility City: PATERSON  
Facility Address 2: Not reported  
Country: USA  
County: Not reported  
Mailing Name: WATSON MACHINE COMPANY  
Mailing Contact: WATSON MACHINE COMPANY  
Mailing Address: 74-102 RAILROAD AVENUE  
Mailing Address 2: Not reported  
Mailing City: PATERSONLARRY SCHREIDER  
Mailing State: NJ  
Mailing Zip: Not reported  
Mailing Zip4: Not reported  
Mailing Country: USA  
Mailing Phone: 201-684-3700  
  
Document ID: NYC3880440  
Manifest Status: Not reported  
Trans1 State ID: ILD984908202  
Trans2 State ID: SCD987574647  
Generator Ship Date: 09/09/1998  
Trans1 Recv Date: 09/09/1998  
Trans2 Recv Date: 09/11/1998  
TSD Site Recv Date: 09/14/1998  
Part A Recv Date: Not reported  
Part B Recv Date: Not reported  
Generator EPA ID: NJD002144301  
Trans1 EPA ID: NYD000708198  
Trans2 EPA ID: Not reported

Map ID  
Direction  
Distance  
Distance (ft.)  
Elevation Site

MAP FINDINGS

Database(s) EDR ID Number  
EPA ID Number

**WATSON MACHINERY INTERNATIONAL, INC (Continued)**

**1000384131**

TSD ID: ILLP22692  
Waste Code: D039 - TETRACHLOROETHYLENE 0.73 MG/L TCLP  
Quantity: 00004  
Units: G - Gallons (liquids only)\* (8.3 pounds)  
Number of Containers: 001  
Container Type: DM - Metal drums, barrels  
Handling Method: R Material recovery of more than 75 percent of the total material.  
Specific Gravity: 01.00  
Year: 98  
Manifest Tracking Num: Not reported  
Import Ind: Not reported  
Export Ind: Not reported  
Discr Quantity Ind: Not reported  
Discr Type Ind: Not reported  
Discr Residue Ind: Not reported  
Discr Partial Reject Ind: Not reported  
Discr Full Reject Ind: Not reported  
Manifest Ref Num: Not reported  
Alt Fac RCRA Id: Not reported  
Alt Fac Sign Date: Not reported  
Mgmt Method Type Code: Not reported  
EPA ID: NJD002144301  
Facility Name: WATSON MACHINE COMPANY  
Facility Address: 74-102 RAILROAD AVENUE  
Facility City: PATERSON  
Facility Address 2: Not reported  
Country: USA  
County: Not reported  
Mailing Name: WATSON MACHINE COMPANY  
Mailing Contact: WATSON MACHINE COMPANY  
Mailing Address: 74-102 RAILROAD AVENUE  
Mailing Address 2: Not reported  
Mailing City: PATERSONLARRY SCHREIDER  
Mailing State: NJ  
Mailing Zip: Not reported  
Mailing Zip4: Not reported  
Mailing Country: USA  
Mailing Phone: 201-684-3700  
  
Document ID: NYC5239078  
Manifest Status: Not reported  
Trans1 State ID: ILD984908202  
Trans2 State ID: Not reported  
Generator Ship Date: 06/11/1998  
Trans1 Recv Date: 06/11/1998  
Trans2 Recv Date: Not reported  
TSD Site Recv Date: 06/15/1998  
Part A Recv Date: Not reported  
Part B Recv Date: Not reported  
Generator EPA ID: NJD002144301  
Trans1 EPA ID: NYD000708198  
Trans2 EPA ID: Not reported  
TSD ID: ILLP22699  
Waste Code: D039 - TETRACHLOROETHYLENE 0.73 MG/L TCLP  
Quantity: 00004  
Units: G - Gallons (liquids only)\* (8.3 pounds)  
Number of Containers: 001

Map ID  
 Direction  
 Distance  
 Distance (ft.)  
 Elevation Site

MAP FINDINGS

Database(s) EDR ID Number  
 EPA ID Number

**WATSON MACHINERY INTERNATIONAL, INC (Continued)**

**1000384131**

Container Type:	DF - Fiberboard or plastic drums (glass)
Handling Method:	R Material recovery of more than 75 percent of the total material.
Specific Gravity:	01.00
Year:	98
Manifest Tracking Num:	Not reported
Import Ind:	Not reported
Export Ind:	Not reported
Discr Quantity Ind:	Not reported
Discr Type Ind:	Not reported
Discr Residue Ind:	Not reported
Discr Partial Reject Ind:	Not reported
Discr Full Reject Ind:	Not reported
Manifest Ref Num:	Not reported
Alt Fac RCRA Id:	Not reported
Alt Fac Sign Date:	Not reported
Mgmt Method Type Code:	Not reported
EPA ID:	NJD002144301
Facility Name:	WATSON MACHINE COMPANY
Facility Address:	74-102 RAILROAD AVENUE
Facility City:	PATERSON
Facility Address 2:	Not reported
Country:	USA
County:	Not reported
Mailing Name:	WATSON MACHINE COMPANY
Mailing Contact:	WATSON MACHINE COMPANY
Mailing Address:	74-102 RAILROAD AVENUE
Mailing Address 2:	Not reported
Mailing City:	PATERSONLARRY SCHREIDER
Mailing State:	NJ
Mailing Zip:	Not reported
Mailing Zip4:	Not reported
Mailing Country:	USA
Mailing Phone:	201-684-3700
Document ID:	NYC5456992
Manifest Status:	Not reported
Trans1 State ID:	ILD984908202
Trans2 State ID:	SCD987574647
Generator Ship Date:	11/24/1998
Trans1 Recv Date:	11/24/1998
Trans2 Recv Date:	12/01/1998
TSD Site Recv Date:	12/02/1998
Part A Recv Date:	Not reported
Part B Recv Date:	Not reported
Generator EPA ID:	NJD002144301
Trans1 EPA ID:	NYD000708198
Trans2 EPA ID:	Not reported
TSD ID:	ILLP22699
Waste Code:	D039 - TETRACHLOROETHYLENE 0.73 MG/L TCLP
Quantity:	00004
Units:	G - Gallons (liquids only)* (8.3 pounds)
Number of Containers:	001
Container Type:	DF - Fiberboard or plastic drums (glass)
Handling Method:	R Material recovery of more than 75 percent of the total material.
Specific Gravity:	01.00
Year:	98
Manifest Tracking Num:	Not reported

Map ID  
 Direction  
 Distance  
 Distance (ft.)  
 Elevation Site

MAP FINDINGS

Database(s) EDR ID Number  
 EPA ID Number

**WATSON MACHINERY INTERNATIONAL, INC (Continued)**

**1000384131**

Import Ind:	Not reported
Export Ind:	Not reported
Discr Quantity Ind:	Not reported
Discr Type Ind:	Not reported
Discr Residue Ind:	Not reported
Discr Partial Reject Ind:	Not reported
Discr Full Reject Ind:	Not reported
Manifest Ref Num:	Not reported
Alt Fac RCRA Id:	Not reported
Alt Fac Sign Date:	Not reported
Mgmt Method Type Code:	Not reported
EPA ID:	NJD002144301
Facility Name:	WATSON MACHINE COMPANY
Facility Address:	74-102 RAILROAD AVENUE
Facility City:	PATERSON
Facility Address 2:	Not reported
Country:	USA
County:	Not reported
Mailing Name:	WATSON MACHINE COMPANY
Mailing Contact:	WATSON MACHINE COMPANY
Mailing Address:	74-102 RAILROAD AVENUE
Mailing Address 2:	Not reported
Mailing City:	PATERSONLARRY SCHREIDER
Mailing State:	NJ
Mailing Zip:	Not reported
Mailing Zip4:	Not reported
Mailing Country:	USA
Mailing Phone:	201-684-3700
Document ID:	NYC5947896
Manifest Status:	Not reported
Trans1 State ID:	ILD984908202
Trans2 State ID:	SCD987574647
Generator Ship Date:	10/21/1999
Trans1 Recv Date:	10/21/1999
Trans2 Recv Date:	10/22/1999
TSD Site Recv Date:	10/25/1999
Part A Recv Date:	Not reported
Part B Recv Date:	Not reported
Generator EPA ID:	NJD002144301
Trans1 EPA ID:	NYD000708198
Trans2 EPA ID:	Not reported
TSD ID:	ILP226920
Waste Code:	D039 - TETRACHLOROETHYLENE 0.73 MG/L TCLP
Quantity:	00004
Units:	G - Gallons (liquids only)* (8.3 pounds)
Number of Containers:	001
Container Type:	DF - Fiberboard or plastic drums (glass)
Handling Method:	R Material recovery of more than 75 percent of the total material.
Specific Gravity:	01.00
Year:	99
Manifest Tracking Num:	Not reported
Import Ind:	Not reported
Export Ind:	Not reported
Discr Quantity Ind:	Not reported
Discr Type Ind:	Not reported
Discr Residue Ind:	Not reported

Map ID  
Direction  
Distance  
Distance (ft.)  
Elevation Site

MAP FINDINGS

Database(s) EDR ID Number  
EPA ID Number

**WATSON MACHINERY INTERNATIONAL, INC (Continued)**

**1000384131**

Discr Partial Reject Ind: Not reported  
Discr Full Reject Ind: Not reported  
Manifest Ref Num: Not reported  
Alt Fac RCRA Id: Not reported  
Alt Fac Sign Date: Not reported  
Mgmt Method Type Code: Not reported  
EPA ID: NJD002144301  
Facility Name: WATSON MACHINE COMPANY  
Facility Address: 74-102 RAILROAD AVENUE  
Facility City: PATERSON  
Facility Address 2: Not reported  
Country: USA  
County: Not reported  
Mailing Name: WATSON MACHINE COMPANY  
Mailing Contact: WATSON MACHINE COMPANY  
Mailing Address: 74-102 RAILROAD AVENUE  
Mailing Address 2: Not reported  
Mailing City: PATERSONLARRY SCHREIDER  
Mailing State: NJ  
Mailing Zip: Not reported  
Mailing Zip4: Not reported  
Mailing Country: USA  
Mailing Phone: 201-684-3700  
  
Document ID: NYC6010378  
Manifest Status: Not reported  
Trans1 State ID: ILD984908202  
Trans2 State ID: SCD987574647  
Generator Ship Date: 12/20/1999  
Trans1 Recv Date: 12/20/1999  
Trans2 Recv Date: 12/21/1999  
TSD Site Recv Date: 12/23/1999  
Part A Recv Date: Not reported  
Part B Recv Date: Not reported  
Generator EPA ID: NJD002144301  
Trans1 EPA ID: NYD000708198  
Trans2 EPA ID: Not reported  
TSD ID: ILP276922  
Waste Code: D039 - TETRACHLOROETHYLENE 0.73 MG/L TCLP  
Quantity: 00032  
Units: G - Gallons (liquids only)\* (8.3 pounds)  
Number of Containers: 002  
Container Type: DM - Metal drums, barrels  
Handling Method: R Material recovery of more than 75 percent of the total material.  
Specific Gravity: 01.00  
Year: 99  
Manifest Tracking Num: Not reported  
Import Ind: Not reported  
Export Ind: Not reported  
Discr Quantity Ind: Not reported  
Discr Type Ind: Not reported  
Discr Residue Ind: Not reported  
Discr Partial Reject Ind: Not reported  
Discr Full Reject Ind: Not reported  
Manifest Ref Num: Not reported  
Alt Fac RCRA Id: Not reported  
Alt Fac Sign Date: Not reported

Map ID  
Direction  
Distance  
Distance (ft.)  
Elevation Site

MAP FINDINGS

Database(s) EDR ID Number  
EPA ID Number

**WATSON MACHINERY INTERNATIONAL, INC (Continued)**

**1000384131**

Mgmt Method Type Code: Not reported  
EPA ID: NJD002144301  
Facility Name: WATSON MACHINE COMPANY  
Facility Address: 74-102 RAILROAD AVENUE  
Facility City: PATERSON  
Facility Address 2: Not reported  
Country: USA  
County: Not reported  
Mailing Name: WATSON MACHINE COMPANY  
Mailing Contact: WATSON MACHINE COMPANY  
Mailing Address: 74-102 RAILROAD AVENUE  
Mailing Address 2: Not reported  
Mailing City: PATERSON  
Mailing State: NJ  
Mailing Zip: Not reported  
Mailing Zip4: Not reported  
Mailing Country: USA  
Mailing Phone: 201-684-3700

Document ID: NYC5137378  
Manifest Status: Not reported  
Trans1 State ID: ILD984908202  
Trans2 State ID: SCD987574647  
Generator Ship Date: 01/13/1999  
Trans1 Recv Date: 01/13/1999  
Trans2 Recv Date: 01/15/1999  
TSD Site Recv Date: 01/18/1999  
Part A Recv Date: Not reported  
Part B Recv Date: Not reported  
Generator EPA ID: NJD002144301  
Trans1 EPA ID: NYD000708198  
Trans2 EPA ID: Not reported  
TSD ID: ILLP22691  
Waste Code: D039 - TETRACHLOROETHYLENE 0.73 MG/L TCLP  
Quantity: 00032  
Units: G - Gallons (liquids only)\* (8.3 pounds)  
Number of Containers: 002  
Container Type: DM - Metal drums, barrels  
Handling Method: R Material recovery of more than 75 percent of the total material.  
Specific Gravity: 01.00  
Year: 99  
Manifest Tracking Num: Not reported  
Import Ind: Not reported  
Export Ind: Not reported  
Discr Quantity Ind: Not reported  
Discr Type Ind: Not reported  
Discr Residue Ind: Not reported  
Discr Partial Reject Ind: Not reported  
Discr Full Reject Ind: Not reported  
Manifest Ref Num: Not reported  
Alt Fac RCRA Id: Not reported  
Alt Fac Sign Date: Not reported  
Mgmt Method Type Code: Not reported  
EPA ID: NJD002144301  
Facility Name: WATSON MACHINE COMPANY  
Facility Address: 74-102 RAILROAD AVENUE  
Facility City: PATERSON



Map ID  
 Direction  
 Distance  
 Distance (ft.)  
 Elevation Site

MAP FINDINGS

Database(s) EDR ID Number  
 EPA ID Number

**WATSON MACHINERY INTERNATIONAL, INC (Continued)**

**1000384131**

Facility Address 2:	Not reported
Country:	USA
County:	Not reported
Mailing Name:	WATSON MACHINE COMPANY
Mailing Contact:	WATSON MACHINE COMPANY
Mailing Address:	74-102 RAILROAD AVENUE
Mailing Address 2:	Not reported
Mailing City:	PATERSONLARRY SCHREIDER
Mailing State:	NJ
Mailing Zip:	Not reported
Mailing Zip4:	Not reported
Mailing Country:	USA
Mailing Phone:	201-684-3700
Document ID:	NYC0282363
Manifest Status:	Completed after the designated time period for a TSDf to get a copy to the DEC
Trans1 State ID:	000000000
Trans2 State ID:	000000000
Generator Ship Date:	900606
Trans1 Recv Date:	900606
Trans2 Recv Date:	Not reported
TSD Site Recv Date:	900606
Part A Recv Date:	900723
Part B Recv Date:	900613
Generator EPA ID:	NJD002144301
Trans1 EPA ID:	ILD051060408
Trans2 EPA ID:	Not reported
TSDf ID:	NYD000708164
Waste Code:	D001 - NON-LISTED IGNITABLE WASTES
Quantity:	00172
Units:	P - Pounds
Number of Containers:	002
Container Type:	DM - Metal drums, barrels
Handling Method:	R Material recovery of more than 75 percent of the total material.
Specific Gravity:	100
Year:	90
Manifest Tracking Num:	Not reported
Import Ind:	Not reported
Export Ind:	Not reported
Discr Quantity Ind:	Not reported
Discr Type Ind:	Not reported
Discr Residue Ind:	Not reported
Discr Partial Reject Ind:	Not reported
Discr Full Reject Ind:	Not reported
Manifest Ref Num:	Not reported
Alt Fac RCRA Id:	Not reported
Alt Fac Sign Date:	Not reported
Mgmt Method Type Code:	Not reported
EPA ID:	NJD002144301
Facility Name:	WATSON MACHINE COMPANY
Facility Address:	74-102 RAILROAD AVENUE
Facility City:	PATERSON
Facility Address 2:	Not reported
Country:	USA
County:	Not reported
Mailing Name:	WATSON MACHINE COMPANY
Mailing Contact:	WATSON MACHINE COMPANY

Map ID  
Direction  
Distance  
Distance (ft.)  
Elevation Site

MAP FINDINGS

Database(s) EDR ID Number  
EPA ID Number

**WATSON MACHINERY INTERNATIONAL, INC (Continued)**

**1000384131**

Mailing Address: 74-102 RAILROAD AVENUE  
Mailing Address 2: Not reported  
Mailing City: PATERSONLARRY SCHREIDER  
Mailing State: NJ  
Mailing Zip: Not reported  
Mailing Zip4: Not reported  
Mailing Country: USA  
Mailing Phone: 201-684-3700

Document ID: NYC3124157  
Manifest Status: Completed copy  
Trans1 State ID: NYLN3862  
Trans2 State ID: Not reported  
Generator Ship Date: 940706  
Trans1 Recv Date: 940706  
Trans2 Recv Date: Not reported  
TSD Site Recv Date: 940706  
Part A Recv Date: 940715  
Part B Recv Date: 940719  
Generator EPA ID: NJD002144301  
Trans1 EPA ID: ILD984908202  
Trans2 EPA ID: Not reported  
TSDF ID: NYD000708198  
Waste Code: D001 - NON-LISTED IGNITABLE WASTES  
Quantity: 00004  
Units: G - Gallons (liquids only)\* (8.3 pounds)  
Number of Containers: 001  
Container Type: DF - Fiberboard or plastic drums (glass)  
Handling Method: R Material recovery of more than 75 percent of the total material.  
Specific Gravity: 100  
Waste Code: Not reported  
Quantity: 00030  
Units: G - Gallons (liquids only)\* (8.3 pounds)  
Number of Containers: 002  
Container Type: DM - Metal drums, barrels  
Handling Method: R Material recovery of more than 75 percent of the total material.  
Specific Gravity: 100  
Year: 94  
Manifest Tracking Num: Not reported  
Import Ind: Not reported  
Export Ind: Not reported  
Discr Quantity Ind: Not reported  
Discr Type Ind: Not reported  
Discr Residue Ind: Not reported  
Discr Partial Reject Ind: Not reported  
Discr Full Reject Ind: Not reported  
Manifest Ref Num: Not reported  
Alt Fac RCRA Id: Not reported  
Alt Fac Sign Date: Not reported  
Mgmt Method Type Code: Not reported  
EPA ID: NJD002144301  
Facility Name: WATSON MACHINE COMPANY  
Facility Address: 74-102 RAILROAD AVENUE  
Facility City: PATERSON  
Facility Address 2: Not reported  
Country: USA  
County: Not reported

Map ID  
Direction  
Distance  
Distance (ft.)  
Elevation Site

MAP FINDINGS

Database(s) EDR ID Number  
EPA ID Number

**WATSON MACHINERY INTERNATIONAL, INC (Continued)**

**1000384131**

Mailing Name: WATSON MACHINE COMPANY  
Mailing Contact: WATSON MACHINE COMPANY  
Mailing Address: 74-102 RAILROAD AVENUE  
Mailing Address 2: Not reported  
Mailing City: PATERSONLARRY SCHREIDER  
Mailing State: NJ  
Mailing Zip: Not reported  
Mailing Zip4: Not reported  
Mailing Country: USA  
Mailing Phone: 201-684-3700

[Click this hyperlink](#) while viewing on your computer to access  
25 additional NY\_MANIFEST: record(s) in the EDR Site Report.

**RCRA-NonGen:**

Date form received by agency: 01/01/2006  
Facility name: WATSON MACHINE CO  
Facility address: 74-102 RAILROAD AVE  
PATERSON, NJ 07506  
EPA ID: NJD002144301  
Mailing address: RAILROAD AVE  
PATERSON, NJ 07506  
Contact: -  
Contact address: RAILROAD AVE  
PATERSON, NJ 07506  
Contact country: US  
Contact telephone: Not reported  
Contact email: Not reported  
EPA Region: 02  
Land type: Facility is not located on Indian land. Additional information is not known.  
Classification: Non-Generator  
Description: Handler: Non-Generators do not presently generate hazardous waste

**Owner/Operator Summary:**

Owner/operator name: WATSON MACHINE CO  
Owner/operator address: NOT REQUIRED  
NOT REQUIRED, WY 99999  
Owner/operator country: Not reported  
Owner/operator telephone: (212) 555-1212  
Legal status: Private  
Owner/Operator Type: Owner  
Owner/Op start date: Not reported  
Owner/Op end date: Not reported

**Handler Activities Summary:**

U.S. importer of hazardous waste: Unknown  
Mixed waste (haz. and radioactive): Unknown  
Recycler of hazardous waste: No  
Transporter of hazardous waste: No  
Treater, storer or disposer of HW: No  
Underground injection activity: No  
On-site burner exemption: Unknown  
Furnace exemption: Unknown  
Used oil fuel burner: No  
Used oil processor: No  
User oil refiner: No

Map ID  
Direction  
Distance  
Distance (ft.)  
Elevation Site

MAP FINDINGS

Database(s) EDR ID Number  
EPA ID Number

**WATSON MACHINERY INTERNATIONAL, INC (Continued)**

**1000384131**

Used oil fuel marketer to burner: No  
Used oil Specification marketer: No  
Used oil transfer facility: No  
Used oil transporter: No  
Off-site waste receiver: Commercial status unknown

Historical Generators:

Date form received by agency: 03/29/2001  
Facility name: WATSON MACHINE CO  
Site name: WATSON MACHINERY INT'L  
Classification: Large Quantity Generator

Date form received by agency: 10/12/1989  
Facility name: WATSON MACHINE CO  
Classification: Large Quantity Generator

Hazardous Waste Summary:

Waste code: NONE  
Waste name: None

Waste code: D001  
Waste name: IGNITABLE HAZARDOUS WASTES ARE THOSE WASTES WHICH HAVE A FLASHPOINT OF LESS THAN 140 DEGREES FAHRENHEIT AS DETERMINED BY A PENSKEY-MARTENS CLOSED CUP FLASH POINT TESTER. ANOTHER METHOD OF DETERMINING THE FLASH POINT OF A WASTE IS TO REVIEW THE MATERIAL SAFETY DATA SHEET, WHICH CAN BE OBTAINED FROM THE MANUFACTURER OR DISTRIBUTOR OF THE MATERIAL. LACQUER THINNER IS AN EXAMPLE OF A COMMONLY USED SOLVENT WHICH WOULD BE CONSIDERED AS IGNITABLE HAZARDOUS WASTE.

Waste code: X001  
Waste name: WASTE OILS

Facility Has Received Notices of Violations:

Regulation violated: Not reported  
Area of violation: Generators - Manifest  
Date violation determined: 01/31/1995  
Date achieved compliance: 01/31/1995  
Violation lead agency: State  
Enforcement action: WRITTEN INFORMAL  
Enforcement action date: 01/31/1995  
Enf. disposition status: Not reported  
Enf. disp. status date: Not reported  
Enforcement lead agency: State  
Proposed penalty amount: Not reported  
Final penalty amount: Not reported  
Paid penalty amount: Not reported

Regulation violated: Not reported  
Area of violation: Generators - General  
Date violation determined: 01/31/1995  
Date achieved compliance: 01/31/1995  
Violation lead agency: State  
Enforcement action: WRITTEN INFORMAL  
Enforcement action date: 01/31/1995  
Enf. disposition status: Not reported  
Enf. disp. status date: Not reported

Map ID  
Direction  
Distance  
Distance (ft.)  
Elevation

MAP FINDINGS

**WATSON MACHINERY INTERNATIONAL, INC (Continued)**

EDR ID Number  
EPA ID Number

Database(s)

1000384131

Enforcement lead agency: State  
Proposed penalty amount: Not reported  
Final penalty amount: Not reported  
Paid penalty amount: Not reported

Evaluation Action Summary:

Evaluation date: 06/22/2001  
Evaluation: COMPLIANCE EVALUATION INSPECTION ON-SITE  
Area of violation: Not reported  
Date achieved compliance: Not reported  
Evaluation lead agency: State

Evaluation date: 02/24/1998  
Evaluation: FOCUSED COMPLIANCE INSPECTION  
Area of violation: Not reported  
Date achieved compliance: Not reported  
Evaluation lead agency: State

Evaluation date: 06/19/1995  
Evaluation: COMPLIANCE EVALUATION INSPECTION ON-SITE  
Area of violation: Not reported  
Date achieved compliance: Not reported  
Evaluation lead agency: EPA

Evaluation date: 02/01/1995  
Evaluation: NON-FINANCIAL RECORD REVIEW  
Area of violation: Generators - Manifest  
Date achieved compliance: 01/31/1995  
Evaluation lead agency: State

Evaluation date: 02/01/1995  
Evaluation: NON-FINANCIAL RECORD REVIEW  
Area of violation: Generators - General  
Date achieved compliance: 01/31/1995  
Evaluation lead agency: State

Evaluation date: 01/31/1995  
Evaluation: COMPLIANCE EVALUATION INSPECTION ON-SITE  
Area of violation: Generators - Manifest  
Date achieved compliance: 01/31/1995  
Evaluation lead agency: State

Evaluation date: 01/31/1995  
Evaluation: COMPLIANCE EVALUATION INSPECTION ON-SITE  
Area of violation: Generators - General  
Date achieved compliance: 01/31/1995  
Evaluation lead agency: State

AR205 WATSON MACHINE CO  
West 74 TO 102 RAILROAD AVE  
1/4-1/2 PATERSON CITY, NJ 07509  
2469 ft.

SHWS U000368350  
UST N/A

Site 2 of 2 in cluster AR

Relative:  
Lower

SHWS:  
Case Status: Active  
Status Date: 07/03/02  
Case ID: 026489

Actual:  
87 ft.

Map ID  
Direction  
Distance  
Distance (ft.)  
Elevation

MAP FINDINGS

Database(s)  
EDR ID Number  
EPA ID Number

WATSON MACHINE CO (Continued)

U000368350

Contact: BNCM  
Sub Section Label: A: Sites with On-Site Sources of Contamination  
Site Municipality: 1608  
Remedial Level Code: Remediation requires a formal design. The source of the contamination is known OR the release has caused ground water contamination.  
Classification exception area dt: None  
Classification exception area dt: Not reported  
Deed Notice Status: None  
Deed Notice Date: Not reported  
Engineering Control Status: None  
Engineering Control Date: Not reported  
National Priorities List Status: Not reported  
National Priorities List Date: Not reported  
X Coordinate: 583892  
Y Coordinate: 757509  
Coordinate System: NJ State Plane (NAD83) - USFEET

UST:

Facility ID: 026489  
Owner Name: Not Identified Not Identified  
Organization: Not Identified  
Contact Type(UST Reg): Facility Operator  
Contact Address (UST Reg): Not reported  
Contact Address 2 (UST Reg): Not reported  
Conact City,St,Zip (UST Reg): Not reported  
Owner Name: BUD RINEHART  
Organization: IAN M W MCLAUGHLIN  
Contact Type(UST Reg): Tank Owner  
Contact Address (UST Reg): BOX 2008  
Contact Address 2 (UST Reg): Not reported  
Conact City,St,Zip (UST Reg): Paterson, NJ 07509

Tank Id: TANK-1  
Tank Number: E1  
Tank Contents: Waste Oil  
Tank Size: 10000  
Install Date: 1/1/1974  
Tank Compliance: No  
**Tank Status: Removed**  
Overfill: 6  
Tank Status Date: 6/1/1989  
Compliance Monitoring?: No  
Overfill Protection: 6  
Spill Containment: No  
Tank Wellhead Protection: Not reported

TANK MONITOR DATA:

Monitor Tank / Pipe: Pipe  
Monitor Type: None  
Monitor Tank / Pipe: Tank  
Monitor Type: None

TANK DETAIL:

Tankpipe Tank / Pipe: Pipe  
Tankpipe Construction Type: Bare steel  
Tankpipe Tank / Pipe: Tank  
Tankpipe Construction Type: Bare steel

Map ID  
Direction  
Distance  
Distance (ft.)  
Elevation

MAP FINDINGS

Site

Database(s)

EDR ID Number  
EPA ID Number

**WATSON MACHINE CO (Continued)**

**U000368350**

Facility ID: 026489  
Tank Id: TANK-2  
Tank Number: E2  
Tank Contents: Kerosene (No. 1)  
Tank Size: 2000  
Install Date: 1/1/1989  
Tank Compliance: No  
**Tank Status: Removed**  
Overfill: 1  
Tank Status Date: 2/13/1992  
Compliance Monitoring?: No  
Overfill Protection: 1  
Spill Containment: No  
Tank Wellhead Protection: Not reported

TANK MONITOR DATA:

Monitor Tank / Pipe: Pipe  
Monitor Type: None  
Monitor Tank / Pipe: Tank  
Monitor Type: None

TANK DETAIL:

Tankpipe Tank / Pipe: Pipe  
Tankpipe Construction Type: Bare steel  
Tankpipe Tank / Pipe: Tank  
Tankpipe Construction Type: Bare steel

Facility ID: 026489  
Tank Id: TANK-3  
Tank Number: E3  
Tank Contents: Leaded Gasoline  
Tank Size: 550  
Install Date: 1/1/1974  
Tank Compliance: No  
**Tank Status: Removed**  
Overfill: 1  
Tank Status Date: 2/13/1992  
Compliance Monitoring?: No  
Overfill Protection: 1  
Spill Containment: No  
Tank Wellhead Protection: Not reported

TANK MONITOR DATA:

Monitor Tank / Pipe: Pipe  
Monitor Type: None  
Monitor Tank / Pipe: Tank  
Monitor Type: None

TANK DETAIL:

Tankpipe Tank / Pipe: Pipe  
Tankpipe Construction Type: Bare steel  
Tankpipe Tank / Pipe: Tank  
Tankpipe Construction Type: Bare steel

MAP FINDINGS

Map ID  
 Direction  
 Distance  
 Distance (ft.)  
 Elevation

Site

Database(s)

EDR ID Number  
 EPA ID Number

**AS206** **MILLER & VAN WINKLE SPRING COMPANY**  
**West** **100 RAILROAD AVENUE**  
**1/4-1/2** **PATERSON CITY, NJ 07517**  
**2471 ft.**

**ISRA** **S107588626**  
**N/A**

**Site 1 of 4 in cluster AS**

**Relative:**  
**Lower**

NJ ISRA:

**Actual:**  
**87 ft.**

Pi Number: G000015410  
 Action Number: ISR930002  
 Title: E93255 Miller & Van Winkle Spr  
 Isra Trg: Finalized Date Not reported  
 Start Date: 5/13/1993  
 Facility Status: NFA (No Further Action) HISTORIC  
 Case No: E93255  
 Case Name: Miller & Van Winkle Spring Company  
 Case Type: ISRA  
 Trigger Type: Business Sale  
 Trigger Date: 5/7/1993

Pi Number: G000015410  
 Action Number: ISR930003  
 Title: E93527 Atlantic Spring Company  
 Isra Trg: Finalized Date Not reported  
 Start Date: 10/7/1993  
 Facility Status: NFA (No Further Action) HISTORIC  
 Case No: E93527  
 Case Name: Atlantic Spring Company  
 Case Type: ISRA  
 Trigger Type: Cessation  
 Trigger Date: 10/1/1993

**AS207** **SANITARY REALTY CORPORATION**  
**West** **104-106 / 118-130 RAILROAD AVE**  
**1/4-1/2** **PATERSON, NJ**  
**2482 ft.**

**VCP** **S106590849**  
**N/A**

**Site 2 of 4 in cluster AS**

**Relative:**  
**Lower**

VCP:

**Actual:**  
**85 ft.**

Incident Number: 96-04-23-1715-46  
 Facility Contact: Sanitary Realty Corp  
 MOA Execution Date: 10/21/1996  
 Type Of Vcp File: HISTORICAL  
 Pi Number: Not reported  
 Case Type(Case Type): Not reported  
 Case Contact: Department Not reported  
 Case Contact Name: Not reported  
 Case Contact: Organization Not reported  
 Case Contact: Address: Line1 Not reported  
 Case Contact: Address: Line2 Not reported  
 Case Contact: Address: Line3 Not reported  
 Case Contact City,St,Zip: Not reported



MAP FINDINGS

Map ID  
 Direction  
 Distance  
 Distance (ft.)  
 Elevation

Site

Database(s)

EDR ID Number  
 EPA ID Number

**AS208**  
**West**  
**1/4-1/2**  
**2482 ft.**

**TECHNICAL PROCESSING INCORPORATED**  
**118-130 RAILROAD AVE**  
**PATERSON, NJ**

**NJ Release**  
**BROWNFIELDS**  
**VCP**

**S106591266**  
**N/A**

**Site 3 of 4 in cluster AS**

**Relative:**  
**Lower**

NJ Release:

**Actual:**  
**85 ft.**

Facility ID:	5424	Case Number:	97-4-30-0005-18
Date Received:	04/30/97	Nature of Incident:	Other
Operator:	STIVE	Incident Location:	Not reported
Incident Type:	Not reported	Other Location:	Not reported
Location:	Other	Incident Time:	Not reported
Contact Name:	Not reported	Substance Identity:	Unknown
Caller Name:	REDACTED	A310 Letter:	No
Caller Title:	BFO-CAS	Hazrds Material:	Not reported
Caller Address:	Not reported	Ref. Code:	101
Caller City,St,Zip:	Not reported	Contained:	Not reported
Caller Telephone:	Not reported	Release VE:	Not reported
Facility Type:	Not reported	Facility Evacuation:	Not reported
Facility Phone:	Not reported	Firemen at Scene:	Not reported
Incident Date:	/ /	Receiving Water:	Not reported
Substance(s):	Not reported	NJ Spill Time:	Not reported
Substance Type:	Not reported	NJ Spill Title:	Not reported
CAS Number:	Not reported	Other Time:	Not reported
TCPA Chemical:	Not reported	Other Title:	Not reported
COMU:	1608	Other Telephone:	Not reported
Amnt Released:	Not reported	Public Evacuation:	Not reported
Release Type:	Not reported	Assistance Requested:	Not reported
Injuries:	Not reported	Wind Direction/Speed:	Not reported
Public Exposure:	Not reported	Local Municipality Notified:	Not reported
Police at Scene:	Not reported	Local Municipality Name:	Not reported
Contamination of:	Not reported	Local Municipality Title:	Not reported
Status at Spill:	MOA APPLICATION	Local Municipality Telephone:	Not reported
NJ Spill Date:	/ /	Local Municipality Date:	/ /
NJ Spill Name:	Not reported	Local Municipality Time:	Not reported
NJ Spill Phone:	Not reported	Incident Description:	MOA APPLICATION
Other Date:	/ /	Incident Name:	Not reported
Other Name:	Not reported	Incident Referred To:	DRPSR
Other Telephone:	Not reported	Incident Region:	BFO-CAS
Public Evacuation:	Not reported	Incident Telephone:	Not reported
Assistance Requested:	Not reported	Incident Date:	04/30/97
Wind Direction/Speed:	Not reported	Incident time:	Not reported
Local Municipality Notified:	Not reported	Incident ITM:	B
Local Municipality Name:	Not reported	Incident Name:	Not reported
Local Municipality Title:	Not reported	Incident Referred To:	Not reported
Local Municipality Telephone:	Not reported	Incident Region:	Not reported
Local Municipality Date:	/ /		
Local Municipality Time:	Not reported		

Map ID  
Direction  
Distance  
Distance (ft.)  
Elevation Site

MAP FINDINGS

Database(s) EDR ID Number  
EPA ID Number

TECHNICAL PROCESSING INCORPORATED (Continued)

S106591266

Incident Telephone: Not reported  
Incident Date: / /  
Incident Time: Not reported  
Incident ITM: Not reported  
Incident Name: Not reported  
Incident Referred To: Not reported  
Incident Region: Not reported  
Incident Telephone: Not reported  
Incident Date: / /  
Incident Time: Not reported  
Incident ITM: Not reported  
Date A310 Letter Printed: / /  
Date Local Authority Was Notified: / /  
Date Updated: / /  
Date Report Faxed to Local Authority: / /  
Local Authority Notification Date: / /, / /, / /  
Rep Receive Date: Not reported  
Reporter Type: Not reported  
Reporter Name: Not reported  
Reporter Title: Not reported  
Reporter Org: Not reported  
Reporter Address: Not reported  
Reporter City,St,Zip: Not reported  
Reporter County: Not reported  
Incident Status: Not reported  
Incident Category: Not reported  
Incident Source: Not reported  
Incident Address: Not reported  
Incident Address 2: Not reported  
Incident City,St,Zip: Not reported  
Incident County: Not reported  
DEP Requested: Not reported  
Confidential: Not reported  
Notify Type: Not reported  
Road Closed: Not reported  
Direction: Not reported  
Responsible Party: Not reported  
Responsible Party Name: Not reported  
Responsible Party Contact: Not reported  
Responsible Party Title: Not reported  
Responsible Party Phone: Not reported  
Responsible Party Street: Not reported  
Responsible Party County: Not reported  
Responsible Party City,St,Zip: Not reported  
Memo. Of Understanding: Not reported  
Drill/trng Exercise: Not reported  
Hazardous: Not reported  
Status: Not reported  
Comments: Not reported

NJ BROWNFIELD:  
Price: Negotiable  
Assessed Value: Less than \$250,000  
Owner Name: \*\*\*  
Contact Name: Yesenia Torrez  
Contact Company: Paterson City Community Developer Ext-2278  
Contact Phone: 973-321-1212

Map ID  
 Direction  
 Distance  
 Distance (ft.)  
 Elevation

MAP FINDINGS

**TECHNICAL PROCESSING INCORPORATED (Continued)**

EDR ID Number  
 EPA ID Number

Database(s)

**S106591266**

Value: Less than \$250,000  
 Owner Company: Technical Processing Inc.  
 Owner Telephone: 973-321-1212  
 Planning Area: Planning Area 1  
 Property Size: .25 - 1  
 Description: This location is close to I-80 and Rt-46w. The closest public transportation is Paterson Train Station. The Newark International Airport is 20 minutes away.

VCP:

Incident Number: 97-04-30-0005-18  
 Facility Contact: Paul R Yankner  
 MOA Execution Date: 5/29/1997  
 Type Of Vcp File: HISTORICAL  
 Pi Number: Not reported  
 Case Type(Case Type): Not reported  
 Case Contact: Department Not reported  
 Case Contact Name: Not reported  
 Case Contact: Organization Not reported  
 Case Contact: Address: Line1 Not reported  
 Case Contact: Address: Line2 Not reported  
 Case Contact: Address: Line3 Not reported  
 Case Contact City,St,Zip: Not reported

**AS209**  
**West**  
**1/4-1/2**  
**2482 ft.**

**WATSON MACHINE CO**  
**72-104 RAILROAD AVE**  
**PATERSON, NJ**

**NJ Release S104432961**  
**HIST LUST N/A**

**Site 4 of 4 in cluster AS**

**Relative:**  
**Lower**

NJ Release:

**Actual:**  
**85 ft.**

Facility ID: 2608	Case Number: 92-2-14-1647-38
Date Received: 02/14/92	Nature of Incident: Other
Operator: RICH	
Incident Type: Not reported	Incident Location: Not reported
Location: Facility	Other Location: Not reported
Contact Name: Not reported	
Caller Name: REDACTED	
Caller Title: PMK FERRIS & TERRI	
Caller Address: Not reported	
Caller City,St,Zip: Not reported	
Caller Telephone: Not reported	
Facility Type: Industrial	
Facility Phone: 201-684-3700	
Incident Date: 02/13/92	Incident Time: 1600
Substance(s): GASOLINE	
Substance Type: Liquid	Substance Identity: Known
CAS Number: Not reported	A310 Letter: Yes
TCPA Chemical: No	Hazrds Material: Yes
COMU: 1608	Ref. Code: 013
Amnt Released: UNKNOWN	Contained: Yes
Release Type: Terminated	Release VE: Not reported
Injuries: No	
Public Exposure: No	Facility Evacuation: No
Police at Scene: No	Firemen at Scene: No
Contamination of: Land	Receiving Water: Not reported
Status at Spill: 1-550 GASOLINE LEAKING, 1-2000 GAL KEROSENE TANKS REMOVED AT LOCATION, CONTAMINATED SOIL AROUND BOTH TANKS HAS BEEN STOCKPILED	

Map ID  
 Direction  
 Distance  
 Distance (ft.)  
 Elevation Site

MAP FINDINGS

Database(s) EDR ID Number  
 EPA ID Number

**WATSON MACHINE CO (Continued)**

**S104432961**

NJ Spill Date:	02/14/92	NJ Spill Time:	Not reported
NJ Spill Name:	OEM	NJ Spill Title:	Not reported
NJ Spill Phone:	609-882-2000		
Other Date:	//	Other Time:	Not reported
Other Name:	Not reported	Other Title:	Not reported
Other Telephone:	Not reported		
Public Evacuation:	No		
Assistance Requested:	No		
Wind Direction/Speed:	Not reported		
Local Municipality Notified:	Not reported		
Local Municipality Name:	PATERSON CITY		
Local Municipality Title:	OPER 28		
Local Municipality Telephone:	201-881-6800		
Local Municipality Date:	02/14/92		
Local Municipality Time:	1651		
Incident Description:	LUST, SOIL CONTAMINATION		
Incident Name:	Not reported		
Incident Referred To:	DRPSR		
Incident Region:	HQ1		
Incident Telephone:	Faxed,Mailed		
Incident Date:	02/14/92		
Incident time:	1653		
Incident ITM:	B		
Incident Name:	Not reported		
Incident Referred To:	Not reported		
Incident Region:	Not reported		
Incident Telephone:	Not reported		
Incident Date:	//		
Incident Time:	Not reported		
Incident ITM:	Not reported		
Incident Name:	Not reported		
Incident Referred To:	Not reported		
Incident Region:	Not reported		
Incident Telephone:	Not reported		
Incident Date:	//		
Incident Time:	Not reported		
Incident ITM:	Not reported		
Date A310 Letter Printed:	//		
Date Local Authority Was Notified:	//		
Date Updated:	//		
Date Report Faxed to Local Authority:	//		
Local Authority Notification Date:	//, //, //		
Rep Receive Date:	Not reported		
Reporter Type:	Not reported		
Reporter Name:	Not reported		
Reporter Title:	Not reported		
Reporter Org:	Not reported		
Reporter Address:	Not reported		
Reporter City,St,Zip:	Not reported		
Reporter County:	Not reported		
Incident Status:	Not reported		
Incident Category:	Not reported		
Incident Source:	Not reported		
Incident Address:	Not reported		
Incident Address 2:	Not reported		
Incident City,St,Zip:	Not reported		
Incident County:	Not reported		

Map ID  
 Direction  
 Distance  
 Distance (ft.)  
 Elevation Site

MAP FINDINGS

Database(s) EDR ID Number  
 EPA ID Number

**WATSON MACHINE CO (Continued)**

**S104432961**

DEP Requested: Not reported  
 Confidential: Not reported  
 Notify Type: Not reported  
 Road Closed: Not reported  
 Direction: Not reported  
 Responsible Party: Known  
 Responsible Party Name: WATSON MACHINE CO  
 Responsible Party Contact: DEAN OBEIDALLAH  
 Responsible Party Title: MANAGER  
 Responsible Party Phone: 201-684-3700  
 Responsible Party Street: 72-104 RAILROAD AVE  
 Responsible Party County: PASSAIC  
 Responsible Party City,St,Zip: PATERSON, NJ  
 Memo. Of Understanding: Not reported  
 Drill/trng Exercise: Not reported  
 Hazardous: Not reported  
 Status: Not reported  
 Comments: Not reported

**LUST HIST:**

Case ID: 92-02-14-1647  
 Lead Program Assigned: Bureau of Underground Storage Tanks  
**Facility Status: Site Issued Letter of No Further Action for Area(s) Of Concern**  
 UST ID: 0264891  
 TMS Number: C91-2927; C91-0078  
 Remedial Level: Site has more than 1 area of concern or more than 1 media of concern.  
 Case Manager: Not reported  
 Facility Phone: Not reported  
 No Further Action: 10/28/1993 0:00:00  
 RAW Approved: Not reported  
 CEA: Not reported  
 Date CEA Lifted: Not reported  
 Dead Notice: Not reported

**AT210 EL PIPE MOTOR CENTER**  
**WNW 193-197 STRAIGHT ST**  
**1/4-1/2 PATERSON CITY, NJ 07501**  
**2492 ft.**

**SHWS U003404754**  
**LUST N/A**  
**UST**

**Site 1 of 3 in cluster AT**

**Relative:**  
**Lower**

**SHWS:**

**Actual:**  
**83 ft.**

**Case Status: Active**  
 Status Date: 10/25/00  
 Case ID: 033023  
 Contact: BSCM  
 Sub Section Label: A: Sites with On-Site Sources of Contamination  
 Site Municipality: 1608  
 Remedial Level Code: Remediation requires a formal design. The source of the contamination is known OR the release has caused ground water contamination.  
 Classification exception area dt: None  
 Classification exception area dt: Not reported  
 Deed Notice Status: None  
 Deed Notice Date: Not reported  
 Engineering Control Status: None  
 Engineering Control Date: Not reported  
 National Priorities List Status: Not reported  
 National Priorities List Date: Not reported

Map ID  
Direction  
Distance  
Distance (ft.)  
Elevation

MAP FINDINGS

EL PIPE MOTOR CENTER (Continued)

EDR ID Number  
EPA ID Number

Database(s)

U003404754

X Coordinate: 584446  
Y Coordinate: 759334  
Coordinate System: NJ State Plane (NAD83) - USFEET

LUST:

Case ID: 33023  
Bureau: BUST

UST:

Facility ID: 033023  
Owner Name: Not Identified Not Identified  
Organization: CARLOS IOSELLI  
Contact Type(UST Reg): Facility Operator  
Contact Address (UST Reg): Not reported  
Contact Address 2 (UST Reg): Not reported  
Contact City,St,Zip (UST Reg): Not reported  
Owner Name: SUSAN GERMAIN  
Organization: SUSAN GERMAIN  
Contact Type(UST Reg): Tank Owner  
Contact Address (UST Reg): 242 BEECH TERRACE  
Contact Address 2 (UST Reg): Not reported  
Contact City,St,Zip (UST Reg): Wayne, NJ 07470

Tank Id: TANK-23786  
Tank Number: 01  
Tank Contents: Leaded Gasoline  
Tank Size: 275  
Install Date: 1/1/1944  
Tank Compliance: No  
**Tank Status: Removed**  
Overfill: No  
Tank Status Date: 1/1/1975  
Compliance Monitoring?: No  
Overfill Protection: No  
Spill Containment: No  
Tank Wellhead Protection: Not reported

TANK MONITOR DATA:

Monitor Tank / Pipe: Pipe  
Monitor Type: None  
Monitor Tank / Pipe: Tank  
Monitor Type: Manual Tank Gauging

TANK DETAIL:

Tankpipe Tank / Pipe: Pipe  
Tankpipe Construction Type: Bare steel  
Tankpipe Tank / Pipe: Tank  
Tankpipe Construction Type: Bare steel

Facility ID: 033023  
Tank Id: TANK-23787  
Tank Number: 02  
Tank Contents: Other  
Tank Size: 1000  
Install Date: 1/1/1944  
Tank Compliance: No  
**Tank Status: Removed**

Map ID  
Direction  
Distance  
Distance (ft.)  
Elevation Site

MAP FINDINGS

Database(s) EDR ID Number  
EPA ID Number

EL PIPE MOTOR CENTER (Continued)

U003404754

Overfill: No  
Tank Status Date: 1/1/1975  
Compliance Monitoring?: No  
Overfill Protection: No  
Spill Containment: No  
Tank Wellhead Protection: Not reported

TANK MONITOR DATA:  
Monitor Tank / Pipe: Pipe  
Monitor Type: None  
Monitor Tank / Pipe: Tank  
Monitor Type: Manual Tank Gauging

TANK DETAIL:  
Tankpipe Tank / Pipe: Pipe  
Tankpipe Construction Type: Bare steel  
Tankpipe Tank / Pipe: Tank  
Tankpipe Construction Type: Bare steel

Facility ID: 033023  
Tank Id: TANK-23788  
Tank Number: 03  
Tank Contents: Other  
Tank Size: 2000  
Install Date: 1/1/1944  
Tank Compliance: No  
**Tank Status: Removed**  
Overfill: No  
Tank Status Date: 1/1/1975  
Compliance Monitoring?: No  
Overfill Protection: No  
Spill Containment: No  
Tank Wellhead Protection: Not reported

TANK MONITOR DATA:  
Monitor Tank / Pipe: Pipe  
Monitor Type: None  
Monitor Tank / Pipe: Tank  
Monitor Type: Manual Tank Gauging

TANK DETAIL:  
Tankpipe Tank / Pipe: Pipe  
Tankpipe Construction Type: Bare steel  
Tankpipe Tank / Pipe: Tank  
Tankpipe Construction Type: Bare steel

Facility ID: 033023  
Tank Id: TANK-23789  
Tank Number: 04  
Tank Contents: Leaded Gasoline  
Tank Size: 4000  
Install Date: 1/1/1944  
Tank Compliance: No  
**Tank Status: Removed**  
Overfill: No  
Tank Status Date: 1/1/1975  
Compliance Monitoring?: No  
Overfill Protection: No  
Spill Containment: No

Map ID  
 Direction  
 Distance  
 Distance (ft.)  
 Elevation Site

MAP FINDINGS

Database(s) EDR ID Number  
 EPA ID Number

**EL PIBE MOTOR CENTER (Continued)**

**U003404754**

Tank Wellhead Protection: Not reported

TANK MONITOR DATA:  
 Monitor Tank / Pipe: Pipe  
 Monitor Type: None  
 Monitor Tank / Pipe: Tank  
 Monitor Type: Manual Tank Gauging

TANK DETAIL:  
 Tankpipe Tank / Pipe: Pipe  
 Tankpipe Construction Type: Bare steel  
 Tankpipe Tank / Pipe: Tank  
 Tankpipe Construction Type: Bare steel

Facility ID: 033023  
 Tank Id: TANK-5  
 Tank Number: 05  
 Tank Contents: Heating Oil (No. 2)  
 Tank Size: 1000  
 Install Date: 1/1/1944  
 Tank Compliance: No  
**Tank Status: Removed**  
 Overfill: No  
 Tank Status Date: 1/1/1975  
 Compliance Monitoring?: No  
 Overfill Protection: No  
 Spill Containment: No  
 Tank Wellhead Protection: Not reported

TANK MONITOR DATA:  
 Monitor Tank / Pipe: Pipe  
 Monitor Type: None  
 Monitor Tank / Pipe: Tank  
 Monitor Type: Manual Tank Gauging

TANK DETAIL:  
 Tankpipe Tank / Pipe: Pipe  
 Tankpipe Construction Type: Bare steel  
 Tankpipe Tank / Pipe: Tank  
 Tankpipe Construction Type: Bare steel

**AT211  
 WNW  
 1/4-1/2  
 2492 ft.**

**EL PIBE REPAIR SHOP  
 193-197 STRAIGHT ST  
 PATERSON, NJ**

**HIST LUST S104386902  
 N/A**

**Site 2 of 3 in cluster AT**

**Relative:  
 Lower**

LUST HIST:  
 Case ID: 99-11-04-1007-39  
 Lead Program Assigned: Bureau of Underground Storage Tanks  
**Facility Status: Assigned To Program**  
 UST ID: 0330239  
 TMS Number: N99-1165  
 Remedial Level: Site has confirmed soil and ground water contamination.  
 Case Manager: Erick Kinsel  
 Facility Phone: (609) 292-8723  
 No Further Action: Not reported  
 RAW Approved: Not reported  
 CEA: Not reported  
 Date CEA Lifted: Not reported

**Actual:  
 83 ft.**



Map ID  
Direction  
Distance  
Distance (ft.)  
Elevation Site

MAP FINDINGS

Database(s) EDR ID Number  
EPA ID Number

EL PIPE REPAIR SHOP (Continued)

S104386902

Dead Notice: Not reported

212  
SW  
1/4-1/2  
2499 ft.

STERLING MANUFACTURING COMPANY INC  
224 21ST AVENUE  
PATERSON CITY, NJ 07501

ISRA S107590421  
N/A

Relative:  
Lower

NJ ISRA:  
Pi Number: 030903  
Action Number: ISR950002  
Title: E95152 Sterling Manufacturing  
Isra Trg: Finalized Date: Not reported  
Start Date: 5/26/1995  
Facility Status: NFA (No Further Action) HISTORIC  
Case No: E95152  
Case Name: Sterling Manufacturing Company  
Case Type: ISRA  
Trigger Type: Property Sale  
Trigger Date: 4/17/1995

Actual:  
86 ft.

Pi Number: 030903  
Action Number: ISR950002  
Title: E95152 Sterling Manufacturing  
Isra Trg: Finalized Date: Not reported  
Start Date: 5/26/1995  
Facility Status: NFA (No Further Action) HISTORIC  
Case No: E95152  
Case Name: Sterling Manufacturing Company  
Case Type: ISRA  
Trigger Type: Business Sale  
Trigger Date: 4/17/1995

213  
SW  
1/4-1/2  
2520 ft.

ULTRA ADDITIVES INCORPORATED  
460 STRAIGHT STREET  
PATERSON CITY, NJ 07501

ISRA S107590934  
N/A

Relative:  
Lower

NJ ISRA:  
Pi Number: G000043088  
Action Number: ISR000003  
Title: E20000126 Ultra Additives Inco  
Isra Trg: Finalized Date: Not reported  
Start Date: 2/7/2002  
Facility Status: NFA-E (Entire Site) HISTORIC  
Case No: E20000126  
Case Name: Ultra Additives Incorporated  
Case Type: ISRA  
Trigger Type: Business Sale  
Trigger Date: 3/14/2000

Actual:  
87 ft.

Pi Number: G000043088  
Action Number: ISR000003  
Title: E20000126 Ultra Additives Inco  
Isra Trg: Finalized Date: 1/2/2001  
Start Date: 2/7/2002  
Facility Status: NFA-E (Entire Site) HISTORIC

Map ID  
Direction  
Distance  
Distance (ft.)  
Elevation

MAP FINDINGS

ULTRA ADDITIVES INCORPORATED (Continued)

EDR ID Number  
EPA ID Number

Database(s)

S107590934

Case No: E20000126  
Case Name: Ultra Additives Incorporated  
Case Type: ISRA  
Trigger Type: Cessation  
Trigger Date: 7/31/2001

214  
SSW  
1/4-1/2  
2526 ft.

80 BECKWITH AVENUE  
80 BECKWITH AVE  
PATERSON CITY, NJ

NJ Release S104425455  
HIST LUST N/A

Relative:  
Lower

NJ Release:

Actual:  
87 ft.

Facility ID: 19010  
Date Received: 4/24/2002 0:00:00  
Operator: Not reported  
Incident Type: Underground Storage Tank  
Location: Industrial  
Contact Name: DAVE MANDELBAUM  
Caller Name: Not reported  
Caller Title: Not reported  
Caller Address: Not reported  
Caller City,St,Zip: Not reported  
Caller Telephone: Not reported  
Facility Type: Not reported  
Facility Phone: Not reported  
Incident Date: 4/24/2002 0:00:00  
Substance(s): Not reported  
Substance Type: Not reported  
CAS Number: Not reported  
TCPA Chemical: Not reported  
COMU: Not reported  
Amnt Released: Not reported  
Release Type: Not reported  
Injuries: No  
Public Exposure: No  
Police at Scene: No  
Contamination of: Not reported  
Status at Spill: Not reported  
NJ Spill Date: Not reported  
NJ Spill Name: Not reported  
NJ Spill Phone: Not reported  
Other Date: Not reported  
Other Name: Not reported  
Other Telephone: Not reported  
Public Evacuation: No  
Assistance Requested: Not reported  
Wind Direction/Speed: Not reported  
Local Municipality Notified: Not reported  
Local Municipality Name: Not reported  
Local Municipality Title: Not reported  
Local Municipality Telephone: Not reported  
Local Municipality Date: Not reported  
Local Municipality Time: Not reported  
Incident Description: Not reported  
Incident Name: Not reported  
Incident Referred To: Not reported  
Incident Region: Not reported  
Incident Telephone: Not reported

Case Number: 02-04-24-0847-14  
Nature of Incident: Not reported  
Incident Location: Same as Incident Source location.  
Other Location: Not reported  
Incident Time: Not reported  
Substance Identity: Not reported  
A310 Letter: Not reported  
Hazrds Material: Not reported  
Ref. Code: Not reported  
Contained: Not reported  
Release VE: Not reported  
Facility Evacuation: No  
Firemen at Scene: No  
Receiving Water: Not reported  
NJ Spill Time: Not reported  
NJ Spill Title: Not reported  
Other Time: Not reported  
Other Title: Not reported

Map ID  
 Direction  
 Distance  
 Distance (ft.)  
 Elevation    Site

MAP FINDINGS

Database(s)    EDR ID Number  
 EPA ID Number

**80 BECKWITH AVENUE (Continued)**

**S104425455**

Incident Date: Not reported  
 Incident time: Not reported  
 Incident ITM: Not reported  
 Date A310 Letter Printed: Not reported  
 Date Local Authority Was Notified: Not reported  
 Date Updated: Not reported  
 Date Report Faxed to Local Authority: Not reported  
 Local Authority Notification Date: Not reported  
 Rep Receive Date: 4/24/2002 0:00:00  
 Reporter Type: Other  
 Reporter Name: REDACTED  
 Reporter Title: Not reported  
 Reporter Org: ENV WASTE MGT  
 Reporter Address: Not reported  
 Reporter City,St,Zip: Not reported  
 Reporter County: Not reported  
 Incident Status: Terminated  
 Incident Category: Facility  
 Incident Source: MANDELBAUM & KRISER  
 Incident Address: 80 MAIN ST  
 Incident Address 2: Not reported  
 Incident City,St,Zip: West Orange Twp, NJ  
 Incident County: Essex  
 DEP Requested: No  
 Confidential: Not reported  
 Notify Type: Not reported  
 Road Closed: No  
 Direction: Not reported  
 Responsible Party: Not reported  
 Responsible Party Name: Not reported  
 Responsible Party Contact: Not reported  
 Responsible Party Title: Not reported  
 Responsible Party Phone: Not reported  
 Responsible Party Street: Not reported  
 Responsible Party County: Not reported  
 Responsible Party City,St,Zip: Not reported  
 Memo. Of Understanding: Not reported  
 Drill/trng Exercise: Not reported  
 Hazardous: Not reported  
 Status: Not reported  
 Comments: Not reported

Facility ID: 8372  
 Date Received: 06/11/91  
 Operator: CARM  
 Incident Type: Not reported  
 Location: Facility  
 Contact Name: Not reported  
 Caller Name: REDACTED  
 Caller Title: E W M A  
 Caller Address: Not reported  
 Caller City,St,Zip: Not reported  
 Caller Telephone: Not reported  
 Facility Type: Industrial  
 Facility Phone: N/A  
 Incident Date: 06/07/91  
 Substance(s): OIL FUEL #2

Case Number: 91-6-11-1125-20  
 Nature of Incident: Other  
 Incident Location: Not reported  
 Other Location: Not reported

Incident Time: 1100

Map ID  
 Direction  
 Distance  
 Distance (ft.)  
 Elevation Site

MAP FINDINGS

Database(s) EDR ID Number  
 EPA ID Number

**80 BECKWITH AVENUE (Continued)**

**S104425455**

Substance Type:	Liquid	Substance Identity:	Known
CAS Number:	Not reported	A310 Letter:	Yes
TCPA Chemical:	No	Hazrds Material:	Yes
COMU:	1608	Ref. Code:	099
Amnt Released:	UNKNOWN	Contained:	No
Release Type:	Terminated	Release VE:	Not reported
Injuries:	No		
Public Exposure:	No	Facility Evacuation:	No
Police at Scene:	No	Firemen at Scene:	No
Contamination of:	Land	Receiving Water:	NONE
Status at Spill:	2000 GL LUST REMOVED FROM CAVITY.SUSPECTED SOIL CONTAMINATION.		
NJ Spill Date:	06/11/91	NJ Spill Time:	Not reported
NJ Spill Name:	OEM	NJ Spill Title:	Not reported
NJ Spill Phone:	609-882-2000		
Other Date:	/ /	Other Time:	Not reported
Other Name:	Not reported	Other Title:	Not reported
Other Telephone:	Not reported		
Public Evacuation:	No		
Assistance Requested:	No		
Wind Direction/Speed:	Not reported		
Local Municipality Notified:	Not reported		
Local Municipality Name:	PATERSON CITY		
Local Municipality Title:	OFF SINGER		
Local Municipality Telephone:	201-881-6800		
Local Municipality Date:	06/11/91		
Local Municipality Time:	1132		
Incident Description:	L.U.S.T.		
Incident Name:	Not reported		
Incident Referred To:	DEQ		
Incident Region:	HQ1		
Incident Telephone:	MAIL		
Incident Date:	06/11/91		
Incident time:	Not reported		
Incident ITM:	M		
Incident Name:	Not reported		
Incident Referred To:	Not reported		
Incident Region:	Not reported		
Incident Telephone:	Not reported		
Incident Date:	/ /		
Incident Time:	Not reported		
Incident ITM:	Not reported		
Incident Name:	Not reported		
Incident Referred To:	Not reported		
Incident Region:	Not reported		
Incident Telephone:	Not reported		
Incident Date:	/ /		
Incident Time:	Not reported		
Incident ITM:	Not reported		
Date A310 Letter Printed:	/ /		
Date Local Authority Was Notified:	/ /		
Date Updated:	/ /		
Date Report Faxed to Local Authority:	/ /		
Local Authority Notification Date:	/ /, / /, / /		
Rep Receive Date:	Not reported		
Reporter Type:	Not reported		
Reporter Name:	Not reported		
Reporter Title:	Not reported		

Map ID  
 Direction  
 Distance  
 Distance (ft.)  
 Elevation Site

MAP FINDINGS

Database(s) EDR ID Number  
 EPA ID Number

**80 BECKWITH AVENUE (Continued)**

**S104425455**

Reporter Org: Not reported  
 Reporter Address: Not reported  
 Reporter City,St,Zip: Not reported  
 Reporter County: Not reported  
 Incident Status: Not reported  
 Incident Category: Not reported  
 Incident Source: Not reported  
 Incident Address: Not reported  
 Incident Address 2: Not reported  
 Incident City,St,Zip: Not reported  
 Incident County: Not reported  
 DEP Requested: Not reported  
 Confidential: Not reported  
 Notify Type: Not reported  
 Road Closed: Not reported  
 Direction: Not reported  
 Responsible Party: Known  
 Responsible Party Name: BECKWITH MADISON  
 Responsible Party Contact: ROBERT COSGRAVE  
 Responsible Party Title: FAC MGR  
 Responsible Party Phone: 201-684-3159  
 Responsible Party Street: 239 LINBERGH PL  
 Responsible Party County: PASSAIC  
 Responsible Party City,St,Zip: PATERSON, NJ  
 Memo. Of Understanding: Not reported  
 Drill/trng Exercise: Not reported  
 Hazardous: Not reported  
 Status: Not reported  
 Comments: Not reported

**LUST HIST:**

Case ID: 02-04-24-0847-14  
 Lead Program Assigned: Bureau of Field Operations - Initial Notice Section  
**Facility Status: Case Awaiting Assignment**  
 UST ID: 129653  
 TMS Number: Not reported  
 Remedial Level: Not reported  
 Case Manager: Not reported  
 Facility Phone: Not reported  
 No Further Action: Not reported  
 RAW Approved: Not reported  
 CEA: Not reported  
 Date CEA Lifted: Not reported  
 Dead Notice: Not reported

215  
 NW  
 1/4-1/2  
 2526 ft.

**PATERSON TOBACCO & CONFECTIONERY COMP**  
**237 VAN HOUTEN ST**  
**PATERSON CITY, NJ**

**HWS RE-EVAL S108028512**  
**N/A**

**Relative:  
 Lower**

HWS RE-EVAL:  
 Facility Status: Assigned to Lead Bureau.  
**PI Number: 020422**  
 Category: Unknown Sources

**Actual:  
 87 ft.**

MAP FINDINGS

Map ID  
 Direction  
 Distance  
 Distance (ft.)  
 Elevation

Site

Database(s)

EDR ID Number  
 EPA ID Number

**216**  
**WNW**  
**1/4-1/2**  
**2532 ft.**

**GORDON CANFIELD APARTMENTS**  
**158-160 WARD ST**  
**PATERSON, NJ**

**VCP** **S106588811**  
**N/A**

**Relative:**  
**Lower**

VCP:

Incident Number: 98-05-27-1730-04  
 Facility Contact: Paterson Housing Authority  
 MOA Execution Date: 7/5/1999  
 Type Of Vcp File: HISTORICAL  
 Pi Number: Not reported  
 Case Type(Case Type): Not reported  
 Case Contact: Department Not reported  
 Case Contact Name: Not reported  
 Case Contact: Organization Not reported  
 Case Contact: Address: Line1 Not reported  
 Case Contact: Address: Line2 Not reported  
 Case Contact: Address: Line3 Not reported  
 Case Contact City,St,Zip: Not reported

**Actual:**  
**75 ft.**

**AT217**  
**NW**  
**1/4-1/2**  
**2553 ft.**

**SUPER VALUE - M D AUTO**  
**186 STRAIGHT ST**  
**PATERSON CITY, NJ 07501**

**SHWS** **U000360109**  
**LUST** **N/A**  
**UST**  
**HIST LUST**  
**VCP**

**Site 3 of 3 in cluster AT**

**Relative:**  
**Lower**

SHWS:

**Case Status:** **Active**  
 Status Date: 07/21/98  
 Case ID: 010219  
 Contact: BSCM  
 Sub Section Label: A: Sites with On-Site Sources of Contamination  
 Site Municipality: 1608  
 Remedial Level Code: Remediation does not require a formal design. The source of the contamination is known or has been identified. There is a potential for ground water contamination.

**Actual:**  
**84 ft.**

Classification exception area dt: None  
 Classification exception area dt: Not reported  
 Deed Notice Status: None  
 Deed Notice Date: Not reported  
 Engineering Control Status: None  
 Engineering Control Date: Not reported  
 National Priorities List Status: Not reported  
 National Priorities List Date: Not reported  
 X Coordinate: 584276  
 Y Coordinate: 759456  
 Coordinate System: NJ State Plane (NAD83) - USFEEET

LUST:

Case ID: 10219  
 Bureau: BUST

UST:

Facility ID: 010219  
 Owner Name: Not Identified Not Identified  
 Organization: Not Identified  
 Contact Type(UST Reg): Facility Operator  
 Contact Address (UST Reg): Not reported  
 Contact Address 2 (UST Reg): Not reported

Map ID  
Direction  
Distance  
Distance (ft.)  
Elevation Site

MAP FINDINGS

Database(s) EDR ID Number  
EPA ID Number

**SUPER VALUE - M D AUTO (Continued)**

**U000360109**

Contact City,St,Zip (UST Reg): Not reported  
Owner Name: LOUIS DELAFUENTE  
Organization: SUPER VALUE INC  
Contact Type(UST Reg): Tank Owner  
Contact Address (UST Reg): 53 S MAIN ST  
Contact Address 2 (UST Reg): Not reported  
Contact City,St,Zip (UST Reg): SPRING VALLEY, NY 10977

Tank Id: TANK-1  
Tank Number: 1  
Tank Contents: Unleaded Gasoline  
Tank Size: 2000  
Install Date: 1/1/1987  
Tank Compliance: No  
**Tank Status: Removed**  
Overfill: No  
Tank Status Date: 7/21/1998  
Compliance Monitoring?: No  
Overfill Protection: No  
Spill Containment: No  
Tank Wellhead Protection: Not reported

**TANK MONITOR DATA:**

Monitor Tank / Pipe: Pipe  
Monitor Type: Inventory Control  
Monitor Tank / Pipe: Tank  
Monitor Type: Inventory Control

**TANK DETAIL:**

Tankpipe Tank / Pipe: Pipe  
Tankpipe Construction Type: Bare steel  
Tankpipe Tank / Pipe: Tank  
Tankpipe Construction Type: Bare steel

Facility ID: 010219  
Tank Id: TANK-2  
Tank Number: 2  
Tank Contents: Unleaded Gasoline  
Tank Size: 4000  
Install Date: 1/1/1987  
Tank Compliance: No  
**Tank Status: Removed**  
Overfill: No  
Tank Status Date: 7/21/1998  
Compliance Monitoring?: No  
Overfill Protection: No  
Spill Containment: No  
Tank Wellhead Protection: Not reported

**TANK MONITOR DATA:**

Monitor Tank / Pipe: Pipe  
Monitor Type: Inventory Control  
Monitor Tank / Pipe: Tank  
Monitor Type: Inventory Control

**TANK DETAIL:**

Tankpipe Tank / Pipe: Pipe  
Tankpipe Construction Type: Bare steel  
Tankpipe Tank / Pipe: Tank

Map ID  
Direction  
Distance  
Distance (ft.)  
Elevation Site

MAP FINDINGS

Database(s) EDR ID Number  
EPA ID Number

**SUPER VALUE - M D AUTO (Continued)**

**U000360109**

Tankpipe Construction Type: Bare steel

Facility ID: 010219  
Tank Id: TANK-23705  
Tank Number: 5  
Tank Contents: Waste Oil  
Tank Size: 300  
Install Date: 1/1/1944  
Tank Compliance: No  
**Tank Status: Removed**  
Overfill: Not reported  
Tank Status Date: 7/21/1998  
Compliance Monitoring?: No  
Overfill Protection: Not reported  
Spill Containment: Not reported  
Tank Wellhead Protection: Not reported

TANK MONITOR DATA:  
Monitor Tank / Pipe: Pipe  
Monitor Type: None  
Monitor Tank / Pipe: Tank  
Monitor Type: None

TANK DETAIL:  
Tankpipe Tank / Pipe: Pipe  
Tankpipe Construction Type: Bare steel  
Tankpipe Tank / Pipe: Tank  
Tankpipe Construction Type: Bare steel

Facility ID: 010219  
Tank Id: TANK-3  
Tank Number: 3  
Tank Contents: Unleaded Gasoline  
Tank Size: 4000  
Install Date: 1/1/1987  
Tank Compliance: No  
**Tank Status: Removed**  
Overfill: No  
Tank Status Date: 7/21/1998  
Compliance Monitoring?: No  
Overfill Protection: No  
Spill Containment: No  
Tank Wellhead Protection: Not reported

TANK MONITOR DATA:  
Monitor Tank / Pipe: Pipe  
Monitor Type: Inventory Control  
Monitor Tank / Pipe: Tank  
Monitor Type: Inventory Control

TANK DETAIL:  
Tankpipe Tank / Pipe: Pipe  
Tankpipe Construction Type: Bare steel  
Tankpipe Tank / Pipe: Tank  
Tankpipe Construction Type: Bare steel

Facility ID: 010219  
Tank Id: TANK-4  
Tank Number: 4



Map ID  
Direction  
Distance  
Distance (ft.)  
Elevation

MAP FINDINGS

Site

Database(s)

EDR ID Number  
EPA ID Number

**SUPER VALUE - M D AUTO (Continued)**

**U000360109**

Tank Contents: Unleaded Gasoline  
Tank Size: 4000  
Install Date: 1/1/1987  
Tank Compliance: No  
**Tank Status: Removed**  
Overfill: No  
Tank Status Date: 7/21/1998  
Compliance Monitoring?: No  
Overfill Protection: No  
Spill Containment: No  
Tank Wellhead Protection: Not reported

**TANK MONITOR DATA:**

Monitor Tank / Pipe: Pipe  
Monitor Type: Inventory Control  
Monitor Tank / Pipe: Tank  
Monitor Type: Inventory Control

**TANK DETAIL:**

Tankpipe Tank / Pipe: Pipe  
Tankpipe Construction Type: Bare steel  
Tankpipe Tank / Pipe: Tank  
Tankpipe Construction Type: Bare steel

**LUST HIST:**

Case ID: 98-07-21-1415-42  
Lead Program Assigned: Bureau of Underground Storage Tanks  
**Facility Status: Assigned To Program**  
UST ID: 0102197  
TMS Number: N98-0914  
Remedial Level: Site has more than 1 area of concern or more than 1 media of concern.  
Case Manager: Stephen Tater  
Facility Phone: (609) 633-0580  
No Further Action: Not reported  
RAW Approved: Not reported  
CEA: Not reported  
Date CEA Lifted: Not reported  
Dead Notice: Not reported

**VCP:**

Incident Number: 98-07-21-1415-42  
Facility Contact: US Chicken Incorporated  
MOA Execution Date: 1/13/2004  
Type Of Vcp File: HISTORICAL  
Pi Number: Not reported  
Case Type(Case Type): Not reported  
Case Contact: Department Not reported  
Case Contact Name: Not reported  
Case Contact: Organization Not reported  
Case Contact: Address: Line1 Not reported  
Case Contact: Address: Line2 Not reported  
Case Contact: Address: Line3 Not reported  
Case Contact City,St,Zip: Not reported

Map ID  
Direction  
Distance  
Distance (ft.)  
Elevation

MAP FINDINGS

Site

Database(s)

EDR ID Number  
EPA ID Number

AU218  
WNW  
1/4-1/2  
2581 ft.

**SILVER FOX LEARNING CENTER**  
**236 ELLISON ST**  
**PATERSON, NJ**

**VCP S106590984**  
**N/A**

Relative:  
Lower

**Site 1 of 2 in cluster AU**

VCP:

Actual:  
78 ft.

Incident Number: 01-05-24-1553-09  
Facility Contact: 236 Ellison Street LLC  
MOA Execution Date: 3/12/2003  
Type Of Vcp File: HISTORICAL  
Pi Number: Not reported  
Case Type(Case Type): Not reported  
Case Contact: Department Not reported  
Case Contact Name: Not reported  
Case Contact: Organization Not reported  
Case Contact: Address: Line1 Not reported  
Case Contact: Address: Line2 Not reported  
Case Contact: Address: Line3 Not reported  
Case Contact City,St,Zip: Not reported

AU219  
WNW  
1/4-1/2  
2598 ft.

**HORIZON SKYLIGHT SYSTEMS INCORPORATED**  
**235 ELLISON STREET**  
**PATERSON CITY, NJ 07517**

**ISRA S107587442**  
**N/A**

Relative:  
Lower

**Site 2 of 2 in cluster AU**

NJ ISRA:

Actual:  
78 ft.

Pi Number: G000013147  
Action Number: ISR870002  
Title: E87282 Horizon Skylight Compan  
Isra Trg: Finalized Date Not reported  
Start Date: 9/17/1987  
Facility Status: NFA (No Further Action) HISTORIC  
Case No: E87282  
Case Name: Horizon Skylight Company  
Case Type: ISRA  
Trigger Type: Cessation  
Trigger Date: 8/24/1987

220  
SW  
1/4-1/2  
2620 ft.

**PRATT GABRIEL**  
**204 21ST AVENUE**  
**PATERSON CITY, NJ**

**SHWS S100295362**  
**NJ PF N/A**

Relative:  
Lower

SHWS:

Actual:  
85 ft.

**Case Status: Active**  
Status Date: 07/22/97  
Case ID: G000004953  
Contact: Bureau of Case Management  
Sub Section Label: A: Sites with On-Site Sources of Contamination  
Site Municipality: 1608  
Remedial Level Code: Remediation does not require a formal design. The source of the contamination is known or has been identified. There is a potential for ground water contamination.  
Classification exception area dt: None  
Classification exception area dt: Not reported  
Deed Notice Status: None

Map ID  
Direction  
Distance  
Distance (ft.)  
Elevation

MAP FINDINGS

**PRATT GABRIEL (Continued)**

EDR ID Number  
EPA ID Number

Database(s)

**S100295362**

Deed Notice Date: Not reported  
Engineering Control Status: None  
Engineering Control Date: Not reported  
National Priorities List Status: Not reported  
National Priorities List Date: Not reported  
X Coordinate: 584537  
Y Coordinate: 755781  
Coordinate System: NJ State Plane (NAD83) - USFEET

**NJ PF:**

Category: Non-Superfund, State Lead  
Facility Type: Chemical Manufacturing  
Operation Status: Inactive  
Media Affected: Ground WaterSoilBuilding Interior  
Contaminants: Pesticides, Polychlorinated Biphenyls (PCBs), MetalsPesticides, Polychlorinated Biphenyls (PCBs), Metals, Chlorinated Dioxins/FuransPesticides, Metals  
Facility Status: PotentialInvestigatingInvestigating  
Funding Source: Spill Fund1981 Bond Fund  
Amnt Hazardous: \$44,000\$35,000  
Site Description: The B.G. Pratt Company and the B.G. Pratt Division of Gabriel Chemical manufactured herbicides, pesticides and fertilizers at this site between 1965 and 1977. Miller Chemical and Fertilizer Corporation conducted similar operations at the facility between 1978 and 1980. The property was purchased by another company in 1981, which subsequently leased the property to a circuit board assembly shop. The site consists of a two-story building that covers most of the lot, two loading docks and a small (90 feet by 40 feet) yard in the back of the property. In the early 1980s NJDEP identified the former Pratt Gabriel site as potentially contaminated with dioxin (also known as tetrachlorodibenzo-p-dioxin, or TCDD) based on its past operations. Sampling conducted by NJDEP in 1985 indicated that dioxin, other types of pesticides and polychlorinated biphenyls (PCBs) were present in the soil in the yard area and inside a small shed adjoining the yard. Pesticides other than dioxin were also detected in chip and wipe samples collected from the interior of the main building. NJDEP covered the contaminated soil in the yard area with a tarp and posted warning signs on the fence surrounding the site. In 1986, the property owner demolished a small shed in the yard, buried the rubble and contaminated soils and paved the entire yard area for use as a parking lot. NJDEP directed the Potentially Responsible Parties to investigate the contamination at the site and take appropriate remedial actions, but they did not comply. NJDEP's Remedial Response Element is preparing to conduct a Remedial Investigation (RI) to determine the nature and extent of the contamination at the site using public funds. NJDEP is attempting to obtain access to the property to collect samples of the soil, ground water and building interior. If the RI confirms the site is contaminated, a Remedial Action Selection (RAS) will be conducted to evaluate cleanup alternatives.  
Property Size: 0.4 Acre  
Surrounding Land Use: Residential/Industrial/Commercial

MAP FINDINGS

Map ID  
 Direction  
 Distance  
 Distance (ft.)  
 Elevation

Site

Database(s)

EDR ID Number  
 EPA ID Number

**AV221**    **N C AUTOMATED INCORPORATED**  
**ESE**        **785 EAST 27TH STREET**  
**1/4-1/2**    **PATERSON CITY, NJ 07524**  
**2625 ft.**

**ISRA**    **S107588767**  
**N/A**

**Site 1 of 4 in cluster AV**

**Relative:**  
**Lower**

NJ ISRA:  
 Pi Number:            G000013797  
 Action Number:        ISR950001  
 Title:                    E91489 N-C Automated Incorpora  
 Isra Trg: Finalized Date    Not reported  
 Start Date:              12/13/1996  
 Facility Status:         NFA (Restricted Use) HISTORIC  
 Case No:                E91489  
 Case Name:              N-C Automated Incorporated  
 Case Type:              ISRA  
 Trigger Type:            Cessation  
 Trigger Date:            12/9/1991

**Actual:**  
**80 ft.**

Pi Number:            G000013797  
 Action Number:        ISR070002  
 Title:                    E20070035 Image Screen Inc  
 Isra Trg: Finalized Date    2/5/2007  
 Start Date:              2/5/2007  
 Facility Status:         Assigned to Program  
 Case No:                E20070035  
 Case Name:              IMAGE SCREEN INC  
 Case Type:              ISRA  
 Trigger Type:            Business Sale  
 Trigger Date:            2/5/2007

Pi Number:            G000013797  
 Action Number:        ISR070002  
 Title:                    E20070035 Image Screen Inc  
 Isra Trg: Finalized Date    2/5/2007  
 Start Date:              2/5/2007  
 Facility Status:         Assigned to Program  
 Case No:                E20070035  
 Case Name:              IMAGE SCREEN INC  
 Case Type:              ISRA  
 Trigger Type:            Cessation  
 Trigger Date:            2/5/2007

**AV222**    **NC AUTOMATED INC**  
**ESE**        **785 E 27TH ST**  
**1/4-1/2**    **PATERSON, NJ 07524**  
**2625 ft.**

**FINDS**    **1007007786**  
**INST CONTROL**    **110014815708**  
**ENG CONTROLS**

**Site 2 of 4 in cluster AV**

**Relative:**  
**Lower**

FINDS:  
 Other Pertinent Environmental Activity Identified at Site

**Actual:**  
**80 ft.**

NJ-NJEMS (New Jersey - New Jersey Environmental Management System).  
 The Department of Environmental Protection (NJDEP) manages large  
 databases of environmental information in this integrated system.

NJ INSTITUTIONAL CONTROL:  
 Facility ID:            67428

Map ID  
Direction  
Distance  
Distance (ft.)  
Elevation Site

MAP FINDINGS

Database(s) EDR ID Number  
EPA ID Number

**NC AUTOMATED INC (Continued)**

**1007007786**

Facility ID: 67428  
Date Established (SI): 12/13/1996  
Pi Number: G000013797  
CEA Description (SI): Benzo(b)fluoranthene  
Pi Name: N C AUTOMATED INCORPORATED  
CEA Case Track #: 94404  
Date Closed/lifted (SI): Not reported  
Intermediate Durations: No  
CEA Duration: 999.00

Facility ID: 67428  
Date Established (SI): 12/13/1996  
Pi Number: G000013797  
CEA Description (SI): Cadmium  
Pi Name: N C AUTOMATED INCORPORATED  
CEA Case Track #: 54441  
Date Closed/lifted (SI): Not reported  
Intermediate Durations: No  
CEA Duration: 999.00

Facility ID: 67428  
Date Established (SI): 12/13/1996  
Pi Number: G000013797  
CEA Description (SI): Benzo(a)anthracene  
Pi Name: N C AUTOMATED INCORPORATED  
CEA Case Track #: 94404  
Date Closed/lifted (SI): Not reported  
Intermediate Durations: No  
CEA Duration: 999.00

Facility ID: 67428  
Date Established (SI): 12/13/1996  
Pi Number: G000013797  
CEA Description (SI): Benzo(a)pyrene  
Pi Name: N C AUTOMATED INCORPORATED  
CEA Case Track #: 94404  
Date Closed/lifted (SI): Not reported  
Intermediate Durations: No  
CEA Duration: 999.00

Facility ID: 67428  
Date Established (SI): 12/13/1996  
Pi Number: G000013797  
CEA Description (SI): Cadmium  
Pi Name: N C AUTOMATED INCORPORATED  
CEA Case Track #: 94404  
Date Closed/lifted (SI): Not reported  
Intermediate Durations: No  
CEA Duration: 999.00

Facility ID: 67428  
Date Established (SI): 12/13/1996  
Pi Number: G000013797  
CEA Description (SI): Benzo(b)fluoranthene  
Pi Name: N C AUTOMATED INCORPORATED  
CEA Case Track #: 54441  
Date Closed/lifted (SI): Not reported  
Intermediate Durations: No

Map ID  
 Direction  
 Distance  
 Distance (ft.)  
 Elevation

MAP FINDINGS

**NC AUTOMATED INC (Continued)**

EDR ID Number  
 EPA ID Number

Database(s)

1007007786

CEA Duration: 999.00

Facility ID: 67428  
 Date Established (SI): 12/13/1996  
 Pi Number: G000013797  
 CEA Description (SI): Benzo(a)anthracene  
 Pi Name: N C AUTOMATED INCORPORATED  
 CEA Case Track #: 54441  
 Date Closed/lifted (SI): Not reported  
 Intermediate Durations: No  
 CEA Duration: 999.00

Facility ID: 67428  
 Date Established (SI): 12/13/1996  
 Pi Number: G000013797  
 CEA Description (SI): Benzo(a)pyrene  
 Pi Name: N C AUTOMATED INCORPORATED  
 CEA Case Track #: 54441  
 Date Closed/lifted (SI): Not reported  
 Intermediate Durations: No  
 CEA Duration: 999.00

**NJ ENGINEERING CONTROLS:**

Site ID: 67428  
 Pi Number: G000013797  
 Pi Name: N C AUTOMATED INCORPORATED  
 Owner Name: Not reported  
 DER Filed Date: 10/16/96  
 DER Lifted Date: Not reported  
 Der Deed Usage (si): Restricted  
 Deed Specific Requirement: Not reported  
 Deeds Parameter Desc: Base/neutral and acids  
 Deeds Depth: 999.00  
 Comments: 5" layer of asphalt

Site ID: 67428  
 Pi Number: G000013797  
 Pi Name: N C AUTOMATED INCORPORATED  
 Owner Name: Not reported  
 DER Filed Date: 10/16/96  
 DER Lifted Date: Not reported  
 Der Deed Usage (si): Restricted  
 Deed Specific Requirement: Not reported  
 Deeds Parameter Desc: Metals  
 Deeds Depth: 999.00  
 Comments: 5" layer of asphalt

**AV223 N C AUTOMATED INCORPORATED**  
**ESE 785 27TH ST E**  
**1/4-1/2 PATERSON CITY, NJ 07524**  
**2634 ft.**

**SHWS S101209476**  
**N/A**

**Site 3 of 4 in cluster AV**

**Relative:**  
**Lower**

SHWS:  
**Case Status: NFA-A (Limited Restricted Use)**  
 Status Date: 12/13/96  
 Case ID: G000013797

**Actual:**  
**80 ft.**

Map ID  
 Direction  
 Distance  
 Distance (ft.)  
 Elevation

MAP FINDINGS

**N C AUTOMATED INCORPORATED (Continued)**

EDR ID Number  
 EPA ID Number

Database(s)

**S101209476**

Contact: BOMM  
 Sub Section Label: C: Closed Sites with Restrictions  
 Site Municipality: 1608  
 Remedial Level Code: Remediation requires a formal design. The source of the contamination is known OR the release has caused ground water contamination.  
 Classification exception area dt: Ongoing  
 Classification exception area dt: 12/13/1996  
 Deed Notice Status: Ongoing  
 Deed Notice Date: 10/16/1996  
 Engineering Control Status: Ongoing  
 Engineering Control Date: Not reported  
 National Priorities List Status: Not reported  
 National Priorities List Date: Not reported  
 X Coordinate: 589260  
 Y Coordinate: 756958  
 Coordinate System: NJ State Plane (NAD83) - USFEET

**AV224  
 ESE  
 1/4-1/2  
 2634 ft.**

**CHART CORPORATION INC  
 785 THRU 803 EAST 27TH STREET  
 PATERSON, NJ**

**HIST LUST S104385978  
 N/A**

**Site 4 of 4 in cluster AV**

**Relative:  
 Lower**

**LUST HIST:**

Case ID: Not reported  
 Lead Program Assigned: Bureau of Field Operations - Initial Notice Section  
**Facility Status: Site Issued Letter of No Further Action for Area(s) Of Concern**  
 UST ID: 0322841  
 TMS Number: N98-0133  
 Remedial Level: Site has 1 area of concern with 1 media of concern.  
 Case Manager: Robert Posey  
 Facility Phone: (609) 777-1911  
 No Further Action: 7/29/1998 0:00:00  
 RAW Approved: Not reported  
 CEA: Not reported  
 Date CEA Lifted: Not reported  
 Dead Notice: Not reported

**Actual:  
 80 ft.**

**225  
 NNE  
 1/2-1  
 2684 ft.**

**18TH AVENUE & 12TH AVENUE  
 18TH / 12TH AVES  
 PATERSON CITY, NJ**

**HWS RE-EVAL S108027513  
 N/A**

**Relative:  
 Lower**

**HWS RE-EVAL:**

Facility Status: Assigned to RPIU. Under Investigation.  
**PI Number: 021259**  
 Category: Non-Homeowner

**Actual:  
 94 ft.**

MAP FINDINGS

Map ID  
 Direction  
 Distance  
 Distance (ft.)  
 Elevation

Site

Database(s)

EDR ID Number  
 EPA ID Number

**226**  
**WSW**  
**1/2-1**  
**2727 ft.**

**VIDEX EQUIPMENT CORP VITECK DIV**  
**170 RAILROAD AVE**  
**PATERSON CITY, NJ**

**SHWS** **S107445345**  
**N/A**

**Relative:**  
**Lower**

SHWS:

**Case Status:** **Active**  
 Status Date: 10/14/03  
 Case ID: G000015350  
 Contact: BNCM  
 Sub Section Label: A: Sites with On-Site Sources of Contamination  
 Site Municipality: 1608  
 Remedial Level Code: Remediation requires a formal design. The source of the contamination is known OR the release has caused ground water contamination.

Classification exception area dt: None  
 Classification exception area dt: Not reported  
 Deed Notice Status: None  
 Deed Notice Date: Not reported  
 Engineering Control Status: None  
 Engineering Control Date: Not reported  
 National Priorities List Status: Not reported  
 National Priorities List Date: Not reported  
 X Coordinate: 583928  
 Y Coordinate: 756520  
 Coordinate System: NJ State Plane (NAD83) - USFEET

**Actual:**  
**92 ft.**

**AW227**  
**West**  
**1/2-1**  
**2736 ft.**

**TECHNICAL PROCESSING INCORPORATED**  
**81 DALE AVE**  
**PATERSON CITY, NJ**

**HWS RE-EVAL** **S108028789**  
**N/A**

**Site 1 of 2 in cluster AW**

**Relative:**  
**Lower**

HWS RE-EVAL:

Facility Status: Assigned to RPIU. Under Investigation.  
**PI Number:** **011925**  
 Category: Non-Homeowner

**Actual:**  
**79 ft.**

**AW228**  
**West**  
**1/2-1**  
**2741 ft.**

**SANDY HILL BUILDING SUPPLY CO**  
**100 DALE AVE**  
**PATERSON CITY, NJ 07501**

**SHWS** **1007042070**  
**FINDS** **110015164828**  
**UST**

**Site 2 of 2 in cluster AW**

**Relative:**  
**Lower**

SHWS:

**Case Status:** **Active**  
 Status Date: 02/19/03  
 Case ID: 033762  
 Contact: BSCM  
 Sub Section Label: A: Sites with On-Site Sources of Contamination  
 Site Municipality: 1608  
 Remedial Level Code: Remediation does not require a formal design. The source of the contamination is known or has been identified. There is a potential for ground water contamination.

Classification exception area dt: None  
 Classification exception area dt: Not reported  
 Deed Notice Status: None  
 Deed Notice Date: Not reported  
 Engineering Control Status: None

**Actual:**  
**79 ft.**



Map ID  
Direction  
Distance  
Distance (ft.)  
Elevation

MAP FINDINGS

EDR ID Number  
EPA ID Number  
Database(s)

**SANDY HILL BUILDING SUPPLY CO (Continued)**

**1007042070**

Engineering Control Date: Not reported  
National Priorities List Status: Not reported  
National Priorities List Date: Not reported  
X Coordinate: 583622  
Y Coordinate: 756892  
Coordinate System: NJ State Plane (NAD83) - USFEET

**FINDS:**

Other Pertinent Environmental Activity Identified at Site

ICIS (Integrated Compliance Information System) is the Integrated Compliance Information System and provides a database that, when complete, will contain integrated Enforcement and Compliance information across most of EPA's programs. The vision for ICIS is to replace EPA's independent databases that contain Enforcement data with a single repository for that information. Currently, ICIS contains all Federal Administrative and Judicial enforcement actions. This information is maintained in ICIS by EPA in the Regional offices and its Headquarters. A future release of ICIS will replace the Permit Compliance System (PCS) which supports the NPDES and will integrate that information with Federal actions already in the system. ICIS also has the capability to track other activities occurring in the Region that support Compliance and Enforcement programs. These include; Incident Tracking, Compliance Assistance, and Compliance Monitoring.

**UST:**

Facility ID: 033762  
Owner Name: CRAIG WILTSHIRE  
Organization: SANDY HILL SUPPLY CO  
Contact Type(UST Reg): Facility Operator  
Contact Address (UST Reg): 100 DALE AVE  
Contact Address 2 (UST Reg): Not reported  
Contact City,St,Zip (UST Reg): Paterson, NJ 07501  
Owner Name: PHIL FORTE  
Organization: PRF INC  
Contact Type(UST Reg): Tank Owner  
Contact Address (UST Reg): 100 DALE AVE  
Contact Address 2 (UST Reg): Not reported  
Contact City,St,Zip (UST Reg): Paterson, NJ 07510

Tank Id: TANK-1  
Tank Number: 001  
Tank Contents: Medium Diesel Fuel (No. 2-D)  
Tank Size: 10000  
Install Date: 1/1/1988  
Tank Compliance: Yes  
**Tank Status: In-use**  
Overfill: Yes  
Tank Status Date: 12/20/1998  
Compliance Monitoring?: Yes  
Overfill Protection: Yes  
Spill Containment: Yes  
Tank Wellhead Protection: No

**TANK MONITOR DATA:**

Monitor Tank / Pipe: Pipe

Map ID  
 Direction  
 Distance  
 Distance (ft.)  
 Elevation

MAP FINDINGS

**SANDY HILL BUILDING SUPPLY CO (Continued)**

EDR ID Number  
 EPA ID Number

Database(s)

**1007042070**

Monitor Type: Automatic line leak detector  
 Monitor Tank / Pipe: Pipe  
 Monitor Type: Interstitial  
 Monitor Tank / Pipe: Tank  
 Monitor Type: In-tank(automatic)monitoring

**TANK DETAIL:**

Tankpipe Tank / Pipe: Pipe  
 Tankpipe Construction Type: Fiberglass-reinforced plastic  
 Tankpipe Tank / Pipe: Tank  
 Tankpipe Construction Type: Cathodically protected steel - Sacrificial anode

Facility ID: 033762  
 Tank Id: TANK-2  
 Tank Number: 002  
 Tank Contents: Unleaded Gasoline  
 Tank Size: 4000  
 Install Date: 1/1/1988  
 Tank Compliance: No  
**Tank Status: Removed**  
 Overfill: No  
 Tank Status Date: 11/4/2002  
 Compliance Monitoring?: No  
 Overfill Protection: No  
 Spill Containment: No  
 Tank Wellhead Protection: No

**TANK MONITOR DATA:**

Monitor Tank / Pipe: Pipe  
 Monitor Type: None  
 Monitor Tank / Pipe: Tank  
 Monitor Type: Manual Tank Gauging

**TANK DETAIL:**

Tankpipe Tank / Pipe: Pipe  
 Tankpipe Construction Type: Bare steel  
 Tankpipe Tank / Pipe: Tank  
 Tankpipe Construction Type: Cathodically protected steel

**229**  
**SW**  
**1/2-1**  
**2770 ft.**

**SUPER FUEL OIL CO**  
**478 STRAIGHT ST**  
**PATERSON CITY, NJ 07501**

**SHWS** **U000359057**  
**LUST** **N/A**  
**NJ Spills**  
**UST**  
**HIST LUST**

**Relative:**  
**Lower**

**SHWS:**

**Actual:**  
**87 ft.**

**Case Status: Active**  
 Status Date: 10/16/01  
 Case ID: 008754  
 Contact: BSCM  
 Sub Section Label: A: Sites with On-Site Sources of Contamination  
 Site Municipality: 1608  
 Remedial Level Code: Remediation does not require a formal design. The source of the contamination is known or has been identified. There is a potential for ground water contamination.  
 Classification exception area dt: None  
 Classification exception area dt: Not reported  
 Deed Notice Status: None  
 Deed Notice Date: Not reported

Map ID  
Direction  
Distance  
Distance (ft.)  
Elevation

MAP FINDINGS

**SUPER FUEL OIL CO (Continued)**

EDR ID Number  
EPA ID Number

Database(s)

**U000359057**

Engineering Control Status: None  
Engineering Control Date: Not reported  
National Priorities List Status: Not reported  
National Priorities List Date: Not reported  
X Coordinate: 584317  
Y Coordinate: 755843  
Coordinate System: NJ State Plane (NAD83) - USFEET

**LUST:**

Case ID: 8754  
Bureau: BUST

**NJ SPILL:**

Facility ID:	86413	Case Number:	01-10-16-1638-22
Notify Type:	Other	Date Received:	10/16/01
Location:	Facility	Other Location:	Not reported
Incident Date:	10/16/01	Incident Time:	0800
A310 Letter:	True	Ref. Code:	101
COMU:	1608	CAS Number:	Not reported
Hazardous:	No	Incident Location:	Not reported
Facility Type:	Commercial	Facility Phone:	973-684-2120
Substance(s):	Not reported	Substance Identity:	Not reported
Substance Type:	Not reported	Hazrds Material:	Not reported
TCPA Chemical:	Not reported	Release VE:	Not reported
Amnt Released:	Not reported	Release Type:	Not reported
Contained:	Not reported		
Incident Desc:	Not reported		
Status at Spill:	Not reported		
NJ Spill Date:	Not reported	NJ Spill Time:	Not reported
NJ Spill Name:	Not reported	NJ Spill Title:	Not reported
NJ Spill Phone:	Not reported		
Other Date:	Not reported	Other Time:	Not reported
Other Name:	Not reported	Other Title:	Not reported
Other Phone:	Not reported		
Injuries:	No	Public Exposure:	No
Road Closed:	No	Facility Evacuation:	No
Receiving Water:	Not reported	Public Evacuation:	No
Police at Scene:	No	Firemen at Scene:	No
Contamination of:	Land	Nature of Incident:	Not reported
Wind Direction/Speed:	0		
Assistance Requested:	No		
Memo. Of Understanding:	False		
Drill/trng Exercise:	False		
Operator:	JOYCE		
Contact Name:	Not reported		
Caller Name:	REDACTED		
Caller Title:	ACTIVE OIL SER.INC		
Caller Address:	Not reported		
Caller City,St,Zip:	Not reported		
Caller Phone:	Not reported		
Responsible Party:	Known		
Responsible Party Name:	SUPER FUEL CO.INC.		
Responsible Party Contact:	SAM GREENBLATT		
Responsible Party Title:	OWNER		
Responsible Party Telephone:	973-684-2120		
Responsible Party Street:	478 STRAIGHT ST		

Map ID  
Direction  
Distance  
Distance (ft.)  
Elevation Site

MAP FINDINGS

Database(s)  
EDR ID Number  
EPA ID Number

**SUPER FUEL OIL CO (Continued)**

**U000359057**

Responsible Party Municipality: PATERSON  
Responsible Party State: NJ  
Responsible Party Zip: 07501  
Responsible City,St,Zip: PATERSON, NJ 07501  
Responsible Party County: PASSAIC  
Local Municipality: False  
Local Municipality Name: Not reported  
Local Municipality Title: Not reported  
Local Municipality Phone: Not reported  
Local Municipality Date: Not reported  
Local Municipality Time: Not reported  
Incident Name: Not reported  
Incident Referred To: Not reported  
Incident Region: Not reported  
Incident Phone: Not reported  
Incident Date: Not reported  
Date A310 Letter Printed: Not reported  
Date Local Authority Was Notified: Not reported  
Date Update: Not reported  
Date Report Faxed to Local Authority: Not reported  
Local Authority Notification Date: Not reported  
Reporter Name: Not reported  
Reporter Type: Not reported  
Rep Received Date: Not reported  
Reporter Title: Not reported  
Reporter Orgzn: Not reported  
Reporter Address: Not reported  
Reporter City,St,Zip: Not reported  
Reporter County: Not reported  
Incident Type: Not reported  
Incident Status: Not reported  
Incident Category: Not reported  
Incident Source: Not reported  
Incident Address: Not reported  
Incident Address 2: Not reported  
Incident City,St,Zip: Not reported  
Incident County: Not reported  
DEP Requested: Not reported  
Confidential: Not reported  
Spill Comments: SOP.#9/H  
Facility Status: REMOVAL OF 1/20,000 OIL #4,2/20,000 OIL #2,1/1000 WASTE OIL & 1/1500 GAL GASOLINE USTS. NOTIF# N10-1003. CLEANUP IN PROGRESS.

**UST:**

Facility ID: 008754  
Owner Name: Not Identified Not Identified  
Organization: Not Identified  
Contact Type(UST Reg): Facility Operator  
Contact Address (UST Reg): Not reported  
Contact Address 2 (UST Reg): Not reported  
Contact City,St,Zip (UST Reg): Not reported  
Owner Name: NATHAN E GREENBLATT  
Organization: SUPER FUEL OIL CO  
Contact Type(UST Reg): Tank Owner  
Contact Address (UST Reg): 478 STRAIGHT ST  
Contact Address 2 (UST Reg): Not reported  
Contact City,St,Zip (UST Reg): Paterson, NJ 07510

Map ID  
Direction  
Distance  
Distance (ft.)  
Elevation Site

MAP FINDINGS

Database(s) EDR ID Number  
EPA ID Number

**SUPER FUEL OIL CO (Continued)**

**U000359057**

Tank Id: TANK-1  
Tank Number: E1  
Tank Contents: Heating Oil (No. 2)  
Tank Size: 20000  
Install Date: 1/1/1944  
Tank Compliance: No  
**Tank Status: Removed**  
Overfill: Yes  
Tank Status Date: 10/17/2001  
Compliance Monitoring?: No  
Overfill Protection: Yes  
Spill Containment: No  
Tank Wellhead Protection: Not reported

**TANK MONITOR DATA:**

Monitor Tank / Pipe: Pipe  
Monitor Type: None  
Monitor Tank / Pipe: Tank  
Monitor Type: None

**TANK DETAIL:**

Tankpipe Tank / Pipe: Pipe  
Tankpipe Construction Type: Cathodically protected steel  
Tankpipe Tank / Pipe: Tank  
Tankpipe Construction Type: Cathodically protected steel

Facility ID: 008754  
Tank Id: TANK-2  
Tank Number: E2  
Tank Contents: Heating Oil (No. 2)  
Tank Size: 20000  
Install Date: 1/1/1944  
Tank Compliance: No  
**Tank Status: Removed**  
Overfill: Yes  
Tank Status Date: 10/18/2001  
Compliance Monitoring?: No  
Overfill Protection: Yes  
Spill Containment: No  
Tank Wellhead Protection: Not reported

**TANK MONITOR DATA:**

Monitor Tank / Pipe: Pipe  
Monitor Type: None  
Monitor Tank / Pipe: Tank  
Monitor Type: None

**TANK DETAIL:**

Tankpipe Tank / Pipe: Pipe  
Tankpipe Construction Type: Cathodically protected steel  
Tankpipe Tank / Pipe: Tank  
Tankpipe Construction Type: Cathodically protected steel

Facility ID: 008754  
Tank Id: TANK-3  
Tank Number: E3  
Tank Contents: Heating Oil (No. 4)  
Tank Size: 20000  
Install Date: 1/1/1944

Map ID  
Direction  
Distance  
Distance (ft.)  
Elevation

MAP FINDINGS

**SUPER FUEL OIL CO (Continued)**

EDR ID Number  
EPA ID Number

Database(s)

**U000359057**

Tank Compliance: No  
**Tank Status: Removed**  
Overfill: Yes  
Tank Status Date: 10/16/2001  
Compliance Monitoring?: No  
Overfill Protection: Yes  
Spill Containment: No  
Tank Wellhead Protection: Not reported

TANK MONITOR DATA:  
Monitor Tank / Pipe: Pipe  
Monitor Type: None  
Monitor Tank / Pipe: Tank  
Monitor Type: None

TANK DETAIL:  
Tankpipe Tank / Pipe: Pipe  
Tankpipe Construction Type: Cathodically protected steel  
Tankpipe Tank / Pipe: Tank  
Tankpipe Construction Type: Cathodically protected steel

Facility ID: 008754  
Tank Id: TANK-4  
Tank Number: E4  
Tank Contents: Medium Diesel Fuel (No. 2-D)  
Tank Size: 1000  
Install Date: 1/1/1972  
Tank Compliance: No  
**Tank Status: Removed**  
Overfill: No  
Tank Status Date: 10/15/2001  
Compliance Monitoring?: No  
Overfill Protection: No  
Spill Containment: No  
Tank Wellhead Protection: Not reported

TANK MONITOR DATA:  
Monitor Tank / Pipe: Pipe  
Monitor Type: None  
Monitor Tank / Pipe: Tank  
Monitor Type: None

TANK DETAIL:  
Tankpipe Tank / Pipe: Pipe  
Tankpipe Construction Type: Other  
Tankpipe Tank / Pipe: Tank  
Tankpipe Construction Type: Other

Facility ID: 008754  
Tank Id: TANK-5  
Tank Number: E5  
Tank Contents: Unleaded Gasoline  
Tank Size: 1500  
Install Date: 1/1/1981  
Tank Compliance: No  
**Tank Status: Removed**  
Overfill: No  
Tank Status Date: 10/15/2001  
Compliance Monitoring?: No

Map ID  
Direction  
Distance  
Distance (ft.)  
Elevation

MAP FINDINGS

**SUPER FUEL OIL CO (Continued)**

EDR ID Number  
EPA ID Number

Database(s)

**U000359057**

Overfill Protection: No  
Spill Containment: No  
Tank Wellhead Protection: Not reported

TANK MONITOR DATA:  
Monitor Tank / Pipe: Pipe  
Monitor Type: None  
Monitor Tank / Pipe: Tank  
Monitor Type: None

TANK DETAIL:  
Tankpipe Tank / Pipe: Pipe  
Tankpipe Construction Type: Other  
Tankpipe Tank / Pipe: Tank  
Tankpipe Construction Type: Other

Facility ID: 008754  
Tank Id: TANK-6  
Tank Number: E6  
Tank Contents: Leaded Gasoline  
Tank Size: 1000  
Install Date: 1/1/1972  
Tank Compliance: No  
**Tank Status: In-use**  
Overfill: No  
Tank Status Date: 1/1/1972  
Compliance Monitoring?: No  
Overfill Protection: No  
Spill Containment: No  
Tank Wellhead Protection: Not reported

TANK MONITOR DATA:  
Monitor Tank / Pipe: Pipe  
Monitor Type: None  
Monitor Tank / Pipe: Tank  
Monitor Type: None

TANK DETAIL:  
Tankpipe Tank / Pipe: Pipe  
Tankpipe Construction Type: Other  
Tankpipe Tank / Pipe: Tank  
Tankpipe Construction Type: CONVERSION (NON-NULLABLE)

LUST HIST:  
Case ID: 01-10-16-1638-22  
Lead Program Assigned: Bureau of Underground Storage Tanks  
**Facility Status: Assigned To Program**  
UST ID: 0087546  
TMS Number: N00-1003  
Remedial Level: Site has more than 1 area of concern or more than 1 media of concern.  
Case Manager: David Rubin  
Facility Phone: (609) 633-1284  
No Further Action: Not reported  
RAW Approved: Not reported  
CEA: Not reported  
Date CEA Lifted: Not reported  
Dead Notice: Not reported

Map ID  
 Direction  
 Distance  
 Distance (ft.)  
 Elevation

MAP FINDINGS

Site

Database(s)

EDR ID Number  
 EPA ID Number

230  
 NNE  
 1/2-1  
 2793 ft.

**U-SAVE SERVICE STATION (FORMER)**  
**601 MADISON AVE**  
**PATERSON CITY, NJ 07524**

**SHWS** U000352729  
**LUST** N/A  
**UST**

**Relative:**  
**Lower**

SHWS:

**Actual:**  
**89 ft.**

**Case Status:** Active  
 Status Date: 07/21/00  
 Case ID: 000460  
 Contact: BSCM  
 Sub Section Label: A: Sites with On-Site Sources of Contamination  
 Site Municipality: 1608  
 Remedial Level Code: Remediation requires a formal design. The source of the contamination is known OR the release has caused ground water contamination.  
 Classification exception area dt: None  
 Classification exception area dt: Not reported  
 Deed Notice Status: None  
 Deed Notice Date: Not reported  
 Engineering Control Status: None  
 Engineering Control Date: Not reported  
 National Priorities List Status: Not reported  
 National Priorities List Date: Not reported  
 X Coordinate: 588022  
 Y Coordinate: 760335  
 Coordinate System: NJ State Plane (NAD83) - USFEET

LUST:

Case ID: 460  
 Bureau: BUST

UST:

Facility ID: 000460  
 Owner Name: Not Identified Not Identified  
 Organization: MYRON HOLMAN  
 Contact Type(UST Reg): Facility Operator  
 Contact Address (UST Reg): 1 VALLEY ST  
 Contact Address 2 (UST Reg): Not reported  
 Contact City,St,Zip (UST Reg): Hawthorne, NJ  
 Owner Name: MYRON HOLMAN  
 Organization: US OIL CORP  
 Contact Type(UST Reg): Tank Owner  
 Contact Address (UST Reg): 1 VALLEY ST  
 Contact Address 2 (UST Reg): Not reported  
 Contact City,St,Zip (UST Reg): Hawthorne, NJ 07506

Tank Id: TANK-1  
 Tank Number: E1  
 Tank Contents: Unleaded Gasoline  
 Tank Size: 3000  
 Install Date: 1/1/1987  
 Tank Compliance: No  
**Tank Status:** Removed  
 Overfill: Yes  
 Tank Status Date: 4/22/1999  
 Compliance Monitoring?: No  
 Overfill Protection: Yes  
 Spill Containment: Yes  
 Tank Wellhead Protection: Not reported



Map ID  
Direction  
Distance  
Distance (ft.)  
Elevation

MAP FINDINGS

Database(s)  
EDR ID Number  
EPA ID Number

U-SAVE SERVICE STATION (FORMER) (Continued)

U000352729

TANK MONITOR DATA:

Monitor Tank / Pipe: Pipe  
Monitor Type: Automatic line leak detector  
Monitor Tank / Pipe: Pipe  
Monitor Type: Statistical Inventory Reconciliation  
Monitor Tank / Pipe: Pipe  
Monitor Type: Tightness Test  
Monitor Tank / Pipe: Tank  
Monitor Type: Inventory Control  
Monitor Tank / Pipe: Tank  
Monitor Type: Statistical Inventory Reconciliation  
Monitor Tank / Pipe: Tank  
Monitor Type: Tightness Test

TANK DETAIL:

Tankpipe Tank / Pipe: Pipe  
Tankpipe Construction Type: Pressurized piping  
Tankpipe Tank / Pipe: Tank  
Tankpipe Construction Type: Bare steel

Facility ID: 000460  
Tank Id: TANK-2  
Tank Number: E2  
Tank Contents: Unleaded Gasoline  
Tank Size: 3000  
Install Date: 1/1/1987  
Tank Compliance: No  
**Tank Status: Removed**  
Overfill: Yes  
Tank Status Date: 4/22/1999  
Compliance Monitoring?: No  
Overfill Protection: Yes  
Spill Containment: Yes  
Tank Wellhead Protection: Not reported

TANK MONITOR DATA:

Monitor Tank / Pipe: Pipe  
Monitor Type: Automatic line leak detector  
Monitor Tank / Pipe: Pipe  
Monitor Type: Statistical Inventory Reconciliation  
Monitor Tank / Pipe: Pipe  
Monitor Type: Tightness Test  
Monitor Tank / Pipe: Tank  
Monitor Type: Inventory Control  
Monitor Tank / Pipe: Tank  
Monitor Type: Statistical Inventory Reconciliation  
Monitor Tank / Pipe: Tank  
Monitor Type: Tightness Test

TANK DETAIL:

Tankpipe Tank / Pipe: Pipe  
Tankpipe Construction Type: Pressurized piping  
Tankpipe Tank / Pipe: Tank  
Tankpipe Construction Type: Internally lined

Facility ID: 000460  
Tank Id: TANK-3  
Tank Number: E3

Map ID  
 Direction  
 Distance  
 Distance (ft.)  
 Elevation Site

MAP FINDINGS

Database(s) EDR ID Number  
 EPA ID Number

**U-SAVE SERVICE STATION (FORMER) (Continued)**

**U000352729**

Tank Contents: Unleaded Gasoline  
 Tank Size: 6000  
 Install Date: 1/1/1987  
 Tank Compliance: No  
**Tank Status: Removed**  
 Overfill: Yes  
 Tank Status Date: 4/19/1999  
 Compliance Monitoring?: No  
 Overfill Protection: Yes  
 Spill Containment: Yes  
 Tank Wellhead Protection: Not reported

**TANK MONITOR DATA:**

Monitor Tank / Pipe: Pipe  
 Monitor Type: Automatic line leak detector  
 Monitor Tank / Pipe: Pipe  
 Monitor Type: Statistical Inventory Reconciliation  
 Monitor Tank / Pipe: Pipe  
 Monitor Type: Tightness Test  
 Monitor Tank / Pipe: Tank  
 Monitor Type: Inventory Control  
 Monitor Tank / Pipe: Tank  
 Monitor Type: Statistical Inventory Reconciliation  
 Monitor Tank / Pipe: Tank  
 Monitor Type: Tightness Test

**TANK DETAIL:**

Tankpipe Tank / Pipe: Pipe  
 Tankpipe Construction Type: Pressurized piping  
 Tankpipe Tank / Pipe: Tank  
 Tankpipe Construction Type: Internally lined

Facility ID: 000460  
 Tank Id: TANK-4  
 Tank Number: E4  
 Tank Contents: Unleaded Gasoline  
 Tank Size: 6000  
 Install Date: 1/1/1987  
 Tank Compliance: No  
**Tank Status: Removed**  
 Overfill: Yes  
 Tank Status Date: 4/19/1999  
 Compliance Monitoring?: No  
 Overfill Protection: Yes  
 Spill Containment: Yes  
 Tank Wellhead Protection: Not reported

**TANK MONITOR DATA:**

Monitor Tank / Pipe: Pipe  
 Monitor Type: Automatic line leak detector  
 Monitor Tank / Pipe: Pipe  
 Monitor Type: Statistical Inventory Reconciliation  
 Monitor Tank / Pipe: Pipe  
 Monitor Type: Tightness Test  
 Monitor Tank / Pipe: Tank  
 Monitor Type: Inventory Control  
 Monitor Tank / Pipe: Tank  
 Monitor Type: Statistical Inventory Reconciliation  
 Monitor Tank / Pipe: Tank

Map ID  
Direction  
Distance  
Distance (ft.)  
Elevation Site

MAP FINDINGS

Database(s) EDR ID Number  
EPA ID Number

U-SAVE SERVICE STATION (FORMER) (Continued)

U000352729

Monitor Type: Tightness Test

TANK DETAIL:  
Tankpipe Tank / Pipe: Pipe  
Tankpipe Construction Type: Pressurized piping  
Tankpipe Tank / Pipe: Tank  
Tankpipe Construction Type: Internally lined

Facility ID: 000460  
Tank Id: TANK-5  
Tank Number: E5  
Tank Contents: Waste Oil  
Tank Size: 550  
Install Date: 1/1/1987  
Tank Compliance: No  
**Tank Status: Removed**  
Overfill: No  
Tank Status Date: 10/29/1993  
Compliance Monitoring?: No  
Overfill Protection: No  
Spill Containment: No  
Tank Wellhead Protection: Not reported

TANK MONITOR DATA:  
Monitor Tank / Pipe: Pipe  
Monitor Type: None  
Monitor Tank / Pipe: Tank  
Monitor Type: None

TANK DETAIL:  
Tankpipe Tank / Pipe: Pipe  
Tankpipe Construction Type: Other  
Tankpipe Tank / Pipe: Tank  
Tankpipe Construction Type: Cathodically protected steel

Facility ID: 000460  
Tank Id: TANK-6  
Tank Number: E6  
Tank Contents: Other  
Tank Size: 3000  
Install Date: 1/1/1944  
Tank Compliance: No  
**Tank Status: Removed**  
Overfill: No  
Tank Status Date: 4/22/1999  
Compliance Monitoring?: No  
Overfill Protection: No  
Spill Containment: No  
Tank Wellhead Protection: Not reported

TANK MONITOR DATA:  
Monitor Tank / Pipe: Pipe  
Monitor Type: None  
Monitor Tank / Pipe: Tank  
Monitor Type: None

TANK DETAIL:  
Tankpipe Tank / Pipe: Pipe  
Tankpipe Construction Type: Other  
Tankpipe Tank / Pipe: Tank

MAP FINDINGS

Map ID  
 Direction  
 Distance  
 Distance (ft.)  
 Elevation

Site

Database(s)

EDR ID Number  
 EPA ID Number

**U-SAVE SERVICE STATION (FORMER) (Continued)**

**U000352729**

Tankpipe Construction Type: Other

**231**  
**WNW**  
**1/2-1**  
**2850 ft.**

**PANTHER ACADEMY**  
**201 MEMORIAL DR**  
**PATERSON CITY, NJ 07587**

**SHWS** **S107916322**  
**N/A**

**Relative:**  
**Lower**

SHWS:

**Actual:**  
**71 ft.**

**Case Status:** Active  
 Status Date: 10/05/04  
 Case ID: 237467  
 Contact: Bureau of Case Management  
 Sub Section Label: A: Sites with On-Site Sources of Contamination  
 Site Municipality: 1608  
 Remedial Level Code: U  
 Classification exception area dt: None  
 Classification exception area dt: Not reported  
 Deed Notice Status: None  
 Deed Notice Date: Not reported  
 Engineering Control Status: None  
 Engineering Control Date: Not reported  
 National Priorities List Status: Not reported  
 National Priorities List Date: Not reported  
 X Coordinate: 582832  
 Y Coordinate: 760371  
 Coordinate System: NJ State Plane (NAD83) - USFEET

**232**  
**SW**  
**1/2-1**  
**2917 ft.**

**NEW JERSEY TRANSIT**  
**208-220 RAILROAD AVE**  
**PATERSON CITY, NJ 07509**

**SHWS** **U003947494**  
**UST** **N/A**

**Relative:**  
**Lower**

SHWS:

**Actual:**  
**91 ft.**

**Case Status:** Active  
 Status Date: 08/10/01  
 Case ID: 034131  
 Contact: BSCM  
 Sub Section Label: A: Sites with On-Site Sources of Contamination  
 Site Municipality: 1608  
 Remedial Level Code: Remediation requires a formal design. The source of the contamination is known OR the release has caused ground water contamination.  
 Classification exception area dt: Ongoing  
 Classification exception area dt: 12/20/2003  
 Deed Notice Status: None  
 Deed Notice Date: Not reported  
 Engineering Control Status: None  
 Engineering Control Date: Not reported  
 National Priorities List Status: Not reported  
 National Priorities List Date: Not reported  
 X Coordinate: 583951  
 Y Coordinate: 755876  
 Coordinate System: NJ State Plane (NAD83) - USFEET

UST:

Facility ID: 034131  
 Owner Name: Not Identified Not Identified

Map ID  
 Direction  
 Distance  
 Distance (ft.)  
 Elevation Site

MAP FINDINGS

Database(s) EDR ID Number  
 EPA ID Number

**NEW JERSEY TRANSIT (Continued)**

**U003947494**

Organization: Not Identified  
 Contact Type(UST Reg): Facility Operator  
 Contact Address (UST Reg): ONE PENN PLZA E  
 Contact Address 2 (UST Reg): Not reported  
 Contact City,St,Zip (UST Reg): Newark, NJ 07105  
 Owner Name: GERALD OBERT  
 Organization: NEW JERSEY TRANSIT  
 Contact Type(UST Reg): Tank Owner  
 Contact Address (UST Reg): ONE PENN PLZA E  
 Contact Address 2 (UST Reg): Not reported  
 Contact City,St,Zip (UST Reg): Newark, NJ 07105

Tank Id: TANK-1  
 Tank Number: 0001  
 Tank Contents: Medium Diesel Fuel (No. 2-D)  
 Tank Size: 1000  
 Install Date: 1/1/1944  
 Tank Compliance: No  
**Tank Status: Removed**  
 Overfill: No  
 Tank Status Date: 11/9/2000  
 Compliance Monitoring?: No  
 Overfill Protection: No  
 Spill Containment: No  
 Tank Wellhead Protection: Not reported

TANK MONITOR DATA:  
 Monitor Tank / Pipe: Pipe  
 Monitor Type: None  
 Monitor Tank / Pipe: Tank  
 Monitor Type: None

TANK DETAIL:  
 Tankpipe Tank / Pipe: Pipe  
 Tankpipe Construction Type: Other  
 Tankpipe Tank / Pipe: Tank  
 Tankpipe Construction Type: Other

233  
 NNW  
 1/2-1  
 2924 ft.

**42-50 AUBURN STREET**  
**42-50 AUBURN ST**  
**PATERSON, NJ**

**SHWS S106208396**  
**NJ Release N/A**  
**VCP**

**Relative:**  
**Lower**

**Actual:**  
**95 ft.**

SHWS:  
**Case Status: Active**  
 Status Date: 07/10/02  
 Case ID: 160458  
 Contact: Bureau of Field Operations - Northern  
 Sub Section Label: A: Sites with On-Site Sources of Contamination  
 Site Municipality: 1608  
 Remedial Level Code: Remediation does not require a formal design. The source of the contamination is known or has been identified. There is a potential for ground water contamination.

Classification exception area dt: None  
 Classification exception area dt: Not reported  
 Deed Notice Status: None  
 Deed Notice Date: Not reported  
 Engineering Control Status: None  
 Engineering Control Date: Not reported

Map ID  
Direction  
Distance  
Distance (ft.)  
Elevation

MAP FINDINGS

42-50 AUBURN STREET (Continued)

EDR ID Number  
EPA ID Number

Database(s)

S106208396

National Priorities List Status: Not reported  
National Priorities List Date: Not reported  
X Coordinate: 584881  
Y Coordinate: 760434  
Coordinate System: NJ State Plane (NAD83) - USFEET

NJ Release:

Facility ID:	22395	Case Number:	02-05-30-1242-06
Date Received:	5/30/2002 0:00:00	Nature of Incident:	Not reported
Operator:	Not reported	Incident Location:	FORMER APARTMENT BUILDING
Incident Type:	Underground Storage Tank	Other Location:	Not reported
Location:	Residential		
Contact Name:	JIM ROGERS		
Caller Name:	Not reported		
Caller Title:	Not reported		
Caller Address:	Not reported		
Caller City,St,Zip:	Not reported		
Caller Telephone:	Not reported		
Facility Type:	Not reported	Incident Time:	Not reported
Facility Phone:	Not reported	Substance Identity:	Not reported
Incident Date:	5/29/2002 0:00:00	A310 Letter:	Not reported
Substance(s):	Not reported	Hazrds Material:	Not reported
Substance Type:	Not reported	Ref. Code:	Not reported
CAS Number:	Not reported	Contained:	Not reported
TCPA Chemical:	Not reported	Release VE:	Not reported
COMU:	Not reported		
Amnt Released:	Not reported	Facility Evacuation:	No
Release Type:	Not reported	Firemen at Scene:	No
Injuries:	No	Receiving Water:	Not reported
Public Exposure:	No		
Police at Scene:	No	NJ Spill Time:	Not reported
Contamination of:	Not reported	NJ Spill Title:	Not reported
Status at Spill:	Not reported		
NJ Spill Date:	Not reported	Other Time:	Not reported
NJ Spill Name:	Not reported	Other Title:	Not reported
NJ Spill Phone:	Not reported		
Other Date:	Not reported		
Other Name:	Not reported		
Other Telephone:	Not reported		
Public Evacuation:	No		
Assistance Requested:	Not reported		
Wind Direction/Speed:	Not reported		
Local Municipality Notified:	Not reported		
Local Municipality Name:	Not reported		
Local Municipality Title:	Not reported		
Local Municipality Telephone:	Not reported		
Local Municipality Date:	Not reported		
Local Municipality Time:	Not reported		
Incident Description:	Not reported		
Incident Name:	Not reported		
Incident Referred To:	Not reported		
Incident Region:	Not reported		
Incident Telephone:	Not reported		
Incident Date:	Not reported		
Incident time:	Not reported		
Incident ITM:	Not reported		
Date A310 Letter Printed:	Not reported		

Map ID  
Direction  
Distance  
Distance (ft.)  
Elevation    Site

MAP FINDINGS

Database(s)    EDR ID Number  
EPA ID Number

42-50 AUBURN STREET (Continued)

S106208396

Date Local Authority Was Notified: Not reported  
Date Updated: Not reported  
Date Report Faxed to Local Authority: Not reported  
Local Authority Notification Date: Not reported  
Rep Receive Date: 5/30/2002 0:00:00  
Reporter Type: Other  
Reporter Name: REDACTED  
Reporter Title: Not reported  
Reporter Org: R E M INC  
Reporter Address: Not reported  
Reporter City,St,Zip: Not reported  
Reporter County: Not reported  
Incident Status: Terminated  
Incident Category: Other  
Incident Source: ARGEE LTD  
Incident Address: 9 MILL ST  
Incident Address 2: Not reported  
Incident City,St,Zip: Paterson City, NJ  
Incident County: Passaic  
DEP Requested: No  
Confidential: Not reported  
Notify Type: Not reported  
Road Closed: No  
Direction: Not reported  
Responsible Party: Not reported  
Responsible Party Name: Not reported  
Responsible Party Contact: Not reported  
Responsible Party Title: Not reported  
Responsible Party Phone: Not reported  
Responsible Party Street: Not reported  
Responsible Party County: Not reported  
Responsible Party City,St,Zip: Not reported  
Memo. Of Understanding: Not reported  
Drill/trng Exercise: Not reported  
Hazardous: Not reported  
Status: Not reported  
Comments: Not reported

VCP:

Incident Number: 02-05-30-1242-06  
Facility Contact: Argee LLC  
MOA Execution Date: 7/11/2002  
Type Of Vcp File: HISTORICAL  
Pi Number: Not reported  
Case Type(Case Type): Not reported  
Case Contact: Department Not reported  
Case Contact Name: Not reported  
Case Contact: Organization Not reported  
Case Contact: Address: Line1 Not reported  
Case Contact: Address: Line2 Not reported  
Case Contact: Address: Line3 Not reported  
Case Contact City,St,Zip: Not reported

Map ID  
 Direction  
 Distance  
 Distance (ft.)  
 Elevation

MAP FINDINGS

Site

Database(s)

EDR ID Number  
 EPA ID Number

234  
 ESE  
 1/2-1  
 2977 ft.

**LESTER RUTLAND RESOURCE CENTER**  
**823 28TH ST E**  
**PATERSON CITY, NJ 07513**

**UST**    **U000366032**  
**NJ Release**    **N/A**  
**HWS RE-EVAL**

**Relative:**  
**Lower**

UST:

**Actual:**  
**80 ft.**

Facility ID: 017757  
 Owner Name: Not Identified Not Identified  
 Organization: Not Identified  
 Contact Type(UST Reg): Facility Operator  
 Contact Address (UST Reg): Not reported  
 Contact Address 2 (UST Reg): Not reported  
 Contact City,St,Zip (UST Reg): Not reported  
 Owner Name: JOSEPH KELLERMANN JR  
 Organization: PATERSON BD OF ED  
 Contact Type(UST Reg): Tank Owner  
 Contact Address (UST Reg): 33 CHURCH ST  
 Contact Address 2 (UST Reg): Not reported  
 Contact City,St,Zip (UST Reg): Paterson, NJ 07505

Tank Id: TANK-1  
 Tank Number: E7  
 Tank Contents: Heating Oil (No. 2)  
 Tank Size: 4000  
 Install Date: 1/1/1959  
 Tank Compliance: No  
**Tank Status: Removed**  
 Overfill: No  
 Tank Status Date: 8/13/1992  
 Compliance Monitoring?: No  
 Overfill Protection: No  
 Spill Containment: No  
 Tank Wellhead Protection: Not reported

TANK MONITOR DATA:

Monitor Tank / Pipe: Pipe  
 Monitor Type: None  
 Monitor Tank / Pipe: Tank  
 Monitor Type: None

TANK DETAIL:

Tankpipe Tank / Pipe: Pipe  
 Tankpipe Construction Type: Bare steel  
 Tankpipe Tank / Pipe: Tank  
 Tankpipe Construction Type: Bare steel

Facility ID: 017757  
 Tank Id: TANK-2  
 Tank Number: E8  
 Tank Contents: Leaded Gasoline  
 Tank Size: 4000  
 Install Date: 1/1/1950  
 Tank Compliance: No  
**Tank Status: Removed**  
 Overfill: No  
 Tank Status Date: 8/13/1992  
 Compliance Monitoring?: No  
 Overfill Protection: No  
 Spill Containment: No  
 Tank Wellhead Protection: Not reported



Map ID  
 Direction  
 Distance  
 Distance (ft.)  
 Elevation

MAP FINDINGS

**LESTER RUTLAND RESOURCE CENTER (Continued)**

EDR ID Number  
 EPA ID Number

Database(s)

**U000366032**

**TANK MONITOR DATA:**

Monitor Tank / Pipe: Pipe  
 Monitor Type: None  
 Monitor Tank / Pipe: Tank  
 Monitor Type: None

**TANK DETAIL:**

Tankpipe Tank / Pipe: Pipe  
 Tankpipe Construction Type: Bare steel  
 Tankpipe Tank / Pipe: Tank  
 Tankpipe Construction Type: Bare steel

**NJ Release:**

Facility ID:	13328	Case Number:	92-8-13-1702-44
Date Received:	08/13/92	Nature of Incident:	Facility
Operator:	PAT	Incident Location:	Not reported
Incident Type:	Not reported	Other Location:	Not reported
Location:	Facility		
Contact Name:	Not reported		
Caller Name:	REDACTED		
Caller Title:	DIRECT ENVIRONMENT		
Caller Address:	Not reported		
Caller City,St,Zip:	Not reported		
Caller Telephone:	Not reported		
Facility Type:	Industrial		
Facility Phone:	Not reported		
Incident Date:	08/13/92	Incident Time:	1630
Substance(s):	SOIL CONTAMINATED WITH GASOLINE		
Substance Type:	Solid	Substance Identity:	Known
CAS Number:	Not reported	A310 Letter:	Yes
TCPA Chemical:	No	Hazrds Material:	Yes
COMU:	1608	Ref. Code:	046
Amnt Released:	UNK	Contained:	No
Release Type:	Terminated	Release VE:	Not reported
Injuries:	No		
Public Exposure:	No	Facility Evacuation:	No
Police at Scene:	No	Firemen at Scene:	No
Contamination of:	Land	Receiving Water:	NONE
Status at Spill:	ONE 4,000 GAL UST REMOVED. CONTAMINATION DISCOVERED. CLEANUP IN PROGRESS.		
NJ Spill Date:	/ /	NJ Spill Time:	Not reported
NJ Spill Name:	Not reported	NJ Spill Title:	Not reported
NJ Spill Phone:	Not reported		
Other Date:	/ /	Other Time:	Not reported
Other Name:	Not reported	Other Title:	Not reported
Other Telephone:	Not reported		
Public Evacuation:	No		
Assistance Requested:	No		
Wind Direction/Speed:	Not reported		
Local Municipality Notified:	Not reported		
Local Municipality Name:	PATERSON CITY		
Local Municipality Title:	SGT. SHIFT		
Local Municipality Telephone:	201-881-6800		
Local Municipality Date:	08/13/92		
Local Municipality Time:	1703		
Incident Description:	L.U.S.T.		
Incident Name:	Not reported		

Map ID  
Direction  
Distance  
Distance (ft.)  
Elevation Site

MAP FINDINGS

Database(s) EDR ID Number  
EPA ID Number

LESTER RUTLAND RESOURCE CENTER (Continued)

U000366032

Incident Referred To: DRPSR  
Incident Region: BAC  
Incident Telephone: Faxed,Mailed  
Incident Date: 08/13/92  
Incident time: Not reported  
Incident ITM: B  
Incident Name: Not reported  
Incident Referred To: Not reported  
Incident Region: Not reported  
Incident Telephone: Not reported  
Incident Date: / /  
Incident Time: Not reported  
Incident ITM: Not reported  
Incident Name: Not reported  
Incident Referred To: Not reported  
Incident Region: Not reported  
Incident Telephone: Not reported  
Incident Date: / /  
Incident Time: Not reported  
Incident ITM: Not reported  
Date A310 Letter Printed: / /  
Date Local Authority Was Notified: / /  
Date Updated: / /  
Date Report Faxed to Local Authority:/ /  
Local Authority Notification Date: / /, / /, / /  
Rep Receive Date: Not reported  
Reporter Type: Not reported  
Reporter Name: Not reported  
Reporter Title: Not reported  
Reporter Org: Not reported  
Reporter Address: Not reported  
Reporter City,St,Zip: Not reported  
Reporter County: Not reported  
Incident Status: Not reported  
Incident Category: Not reported  
Incident Source: Not reported  
Incident Address: Not reported  
Incident Address 2: Not reported  
Incident City,St,Zip: Not reported  
Incident County: Not reported  
DEP Requested: Not reported  
Confidential: Not reported  
Notify Type: Not reported  
Road Closed: Not reported  
Direction: Not reported  
Responsible Party: Known  
Responsible Party Name: LESTER RUTLAND RESOU  
Responsible Party Contact: Not reported  
Responsible Party Title: Not reported  
Responsible Party Phone: Not reported  
Responsible Party Street: 823 E. 28TH ST  
Responsible Party County: PASSAIC  
Responsible Party City,St,Zip: PATERSON, NJ  
Memo. Of Understanding: Not reported  
Drill/trng Exercise: Not reported  
Hazardous: Not reported  
Status: Not reported

Map ID  
 Direction  
 Distance  
 Distance (ft.)  
 Elevation

MAP FINDINGS

**LESTER RUTLAND RESOURCE CENTER (Continued)**

EDR ID Number  
 EPA ID Number

**U000366032**

Comments: Not reported

HWS RE-EVAL:

Facility Status: Assigned to RPIU. Under Investigation.  
**PI Number: 024920**  
 Category: Non-Homeowner

**235**  
 South  
 1/2-1  
 2990 ft.

**W H LINEN SUPPLY COMPANY INCORPORATED**  
**95 20TH ST E**  
**PATERSON CITY, NJ**

**HWS RE-EVAL S108028881**  
**N/A**

**Relative:**  
**Lower**

HWS RE-EVAL:

Facility Status: Assigned to RPIU. Under Investigation.  
**PI Number: 010262**  
 Category: Non-Homeowner

**Actual:**  
**120 ft.**

**236**  
 SE  
 1/2-1  
 3046 ft.

**NOURI AUTO REPAIR INC**  
**503 21ST AVE**  
**PATERSON CITY, NJ 07513**

**SHWS U000371201**  
**LUST N/A**  
**NJ Spills**  
**UST**

**Relative:**  
**Lower**

SHWS:

**Case Status: Active**  
 Status Date: 10/28/99  
 Case ID: 027334  
 Contact: BSCM  
 Sub Section Label: A: Sites with On-Site Sources of Contamination  
 Site Municipality: 1608  
 Remedial Level Code: Remediation does not require a formal design. The source of the contamination is known or has been identified. There is a potential for ground water contamination.  
 Classification exception area dt: None  
 Classification exception area dt: Not reported  
 Deed Notice Status: None  
 Deed Notice Date: Not reported  
 Engineering Control Status: None  
 Engineering Control Date: Not reported  
 National Priorities List Status: Not reported  
 National Priorities List Date: Not reported  
 X Coordinate: 588341  
 Y Coordinate: 755254  
 Coordinate System: NJ State Plane (NAD83) - USFEET

**Actual:**  
**102 ft.**

LUST:

Case ID: 27334  
 Bureau: BUST

NJ SPILL:

Facility ID:	87571	Case Number:	01-11-05-0941-08
Notify Type:	Other	Date Received:	11/05/01
Location:	Facility	Other Location:	Not reported
Incident Date:	09/12/01	Incident Time:	Not reported
A310 Letter:	True	Ref. Code:	101
COMU:	1608	CAS Number:	Not reported

Map ID  
 Direction  
 Distance  
 Distance (ft.)  
 Elevation    Site

MAP FINDINGS

Database(s)    EDR ID Number  
 EPA ID Number

**NOURI AUTO REPAIR INC (Continued)**

**U000371201**

Hazardous:	No	Incident Location:	Not reported
Facility Type:	Commercial	Facility Phone:	973-881-1476
Substance(s):	Not reported		
Substance Type:	Not reported	Substance Identity:	Not reported
TCPA Chemical:	Not reported	Hazrds Material:	Not reported
Amnt Released:	Not reported	Release VE:	Not reported
Contained:	Not reported	Release Type:	Not reported
Incident Desc:	Not reported		
Status at Spill:	Not reported		
NJ Spill Date:	Not reported	NJ Spill Time:	Not reported
NJ Spill Name:	Not reported	NJ Spill Title:	Not reported
NJ Spill Phone:	Not reported		
Other Date:	Not reported	Other Time:	Not reported
Other Name:	Not reported	Other Title:	Not reported
Other Phone:	Not reported		
Injuries:	No	Public Exposure:	No
Road Closed:	No	Facility Evacuation:	No
Receiving Water:	Not reported	Public Evacuation:	No
Police at Scene:	No	Firemen at Scene:	No
Contamination of:	Land	Nature of Incident:	Not reported
Wind Direction/Speed:	0		
Assistance Requested:	No		
Memo. Of Understanding:	False		
Drill/trng Exercise:	False		
Operator:	SHEILA		
Contact Name:	Not reported		
Caller Name:	REDACTED		
Caller Title:	AQUA TEK ENVIRON		
Caller Address:	Not reported		
Caller City,St,Zip:	Not reported		
Caller Phone:	Not reported		
Responsible Party:	Known		
Responsible Party Name:	NOURI'S AUTO REPAIR		
Responsible Party Contact:	FRED NOURI		
Responsible Party Title:	PROP OWNER		
Responsible Party Telephone:	973-881-1476		
Responsible Party Street:	503 21ST AVE		
Responsible Party Municipality:	PATERSON		
Responsible Party State:	NJ		
Responsible Party Zip:	Not reported		
Responsible City,St,Zip:	PATERSON, NJ		
Responsible Party County:	PASSAIC		
Local Municipality:	False		
Local Municipality Name:	Not reported		
Local Municipality Title:	Not reported		
Local Municipality Phone:	Not reported		
Local Municipality Date:	Not reported		
Local Municipality Time:	Not reported		
Incident Name:	Not reported		
Incident Referred To:	Not reported		
Incident Region:	Not reported		
Incident Phone:	Not reported		
Incident Date:	Not reported		
Date A310 Letter Printed:	Not reported		
Date Local Authority Was Notified:	Not reported		
Date Update:	Not reported		
Date Report Faxed to Local Authority:	Not reported		

Map ID  
Direction  
Distance  
Distance (ft.)  
Elevation    Site

MAP FINDINGS

Database(s)    EDR ID Number  
EPA ID Number

**NOURI AUTO REPAIR INC (Continued)**

**U000371201**

Local Authority Notification Date: Not reported  
Reporter Name: Not reported  
Reporter Type: Not reported  
Rep Received Date: Not reported  
Reporter Title: Not reported  
Reporter Orgzn: Not reported  
Reporter Address: Not reported  
Reporter City,St,Zip: Not reported  
Reporter County: Not reported  
Incident Type: Not reported  
Incident Status: Not reported  
Incident Category: Not reported  
Incident Source: Not reported  
Incident Address: Not reported  
Incident Address 2: Not reported  
Incident City,St,Zip: Not reported  
Incident County: Not reported  
DEP Requested: Not reported  
Confidential: Not reported  
Spill Comments: Not reported  
Facility Status: SAMPLE TEST SHOW SOIL CONTAMINATION AT THIS LOCATION. REMOVED 3/6000 GAL USTS  
REG #0273341 TMS #n99-1507..2/550 gal ust gasoline. CLEANUP IN PROGRESS.

**UST:**

Facility ID: 027334  
Owner Name: Not Identified Not Identified  
Organization: FOUAD NOURI  
Contact Type(UST Reg): Facility Operator  
Contact Address (UST Reg): 164 HIGHVIEW DR  
Contact Address 2 (UST Reg): Not reported  
Conact City,St,Zip (UST Reg): Clifton, NJ 07013  
Owner Name: FRED NOURI  
Organization: FOUAD NOURI  
Contact Type(UST Reg): Tank Owner  
Contact Address (UST Reg): 161 HIGHVIEW DR  
Contact Address 2 (UST Reg): Not reported  
Conact City,St,Zip (UST Reg): Clifton, NJ 07013

Tank Id: TANK-1  
Tank Number: 0001  
Tank Contents: Unleaded Gasoline  
Tank Size: 6000  
Install Date: 1/1/1983  
Tank Compliance: No  
**Tank Status: Removed**  
Overfill: No  
Tank Status Date: 9/13/2001  
Compliance Monitoring?: No  
Overfill Protection: No  
Spill Containment: No  
Tank Wellhead Protection: Not reported

**TANK MONITOR DATA:**

Monitor Tank / Pipe: Pipe  
Monitor Type: None  
Monitor Tank / Pipe: Tank  
Monitor Type: Manual Tank Gauging

Map ID  
Direction  
Distance  
Distance (ft.)  
Elevation Site

MAP FINDINGS

Database(s) EDR ID Number  
EPA ID Number

NOURI AUTO REPAIR INC (Continued)

U000371201

TANK DETAIL:

Tankpipe Tank / Pipe: Pipe  
Tankpipe Construction Type: Bare steel  
Tankpipe Tank / Pipe: Tank  
Tankpipe Construction Type: Cathodically protected steel

Facility ID: 027334  
Tank Id: TANK-10  
Tank Number: 0007  
Tank Contents: Leaded Gasoline  
Tank Size: 550  
Install Date: 1/1/1965  
Tank Compliance: No  
**Tank Status: Removed**  
Overfill: Not reported  
Tank Status Date: 9/24/2001  
Compliance Monitoring?: No  
Overfill Protection: Not reported  
Spill Containment: Not reported  
Tank Wellhead Protection: Not reported

TANK MONITOR DATA:

Monitor Tank / Pipe: Pipe  
Monitor Type: None  
Monitor Tank / Pipe: Tank  
Monitor Type: None

TANK DETAIL:

Tankpipe Tank / Pipe: Pipe  
Tankpipe Construction Type: Bare steel  
Tankpipe Tank / Pipe: Tank  
Tankpipe Construction Type: Bare steel  
  
Facility ID: 027334  
Tank Id: TANK-2  
Tank Number: 0002  
Tank Contents: Unleaded Gasoline  
Tank Size: 6000  
Install Date: 1/1/1983  
Tank Compliance: No  
**Tank Status: Removed**  
Overfill: No  
Tank Status Date: 9/13/2001  
Compliance Monitoring?: No  
Overfill Protection: No  
Spill Containment: No  
Tank Wellhead Protection: Not reported

TANK MONITOR DATA:

Monitor Tank / Pipe: Pipe  
Monitor Type: None  
Monitor Tank / Pipe: Tank  
Monitor Type: Manual Tank Gauging

TANK DETAIL:

Tankpipe Tank / Pipe: Pipe  
Tankpipe Construction Type: Bare steel  
Tankpipe Tank / Pipe: Tank  
Tankpipe Construction Type: Cathodically protected steel

Map ID  
Direction  
Distance  
Distance (ft.)  
Elevation

MAP FINDINGS

Database(s)  
EDR ID Number  
EPA ID Number

**NOURI AUTO REPAIR INC (Continued)**

**U000371201**

Facility ID: 027334  
Tank Id: TANK-3  
Tank Number: 0003  
Tank Contents: Unleaded Gasoline  
Tank Size: 6000  
Install Date: 1/1/1983  
Tank Compliance: No  
**Tank Status: Removed**  
Overfill: No  
Tank Status Date: 9/12/2001  
Compliance Monitoring?: No  
Overfill Protection: No  
Spill Containment: No  
Tank Wellhead Protection: Not reported

**TANK MONITOR DATA:**

Monitor Tank / Pipe: Pipe  
Monitor Type: None  
Monitor Tank / Pipe: Tank  
Monitor Type: Manual Tank Gauging

**TANK DETAIL:**

Tankpipe Tank / Pipe: Pipe  
Tankpipe Construction Type: Bare steel  
Tankpipe Tank / Pipe: Tank  
Tankpipe Construction Type: Cathodically protected steel

Facility ID: 027334  
Tank Id: TANK-5  
Tank Number: 0004  
Tank Contents: Unleaded Gasoline  
Tank Size: 8000  
Install Date: 10/1/2001  
Tank Compliance: Yes  
**Tank Status: In-use**  
Overfill: Yes  
Tank Status Date: 10/1/2001  
Compliance Monitoring?: Yes  
Overfill Protection: Yes  
Spill Containment: Yes  
Tank Wellhead Protection: Not reported

**TANK MONITOR DATA:**

Monitor Tank / Pipe: Pipe  
Monitor Type: Automatic line leak detector  
Monitor Tank / Pipe: Pipe  
Monitor Type: Interstitial  
Monitor Tank / Pipe: Tank  
Monitor Type: In-tank(automatic)monitoring  
Monitor Tank / Pipe: Tank  
Monitor Type: Interstitial

**TANK DETAIL:**

Tankpipe Tank / Pipe: Pipe  
Tankpipe Construction Type: Other: Geoflex  
Tankpipe Tank / Pipe: Tank  
Tankpipe Construction Type: Fiberglass-coated steel

Facility ID: 027334

Map ID  
Direction  
Distance  
Distance (ft.)  
Elevation Site

MAP FINDINGS

Database(s) EDR ID Number  
EPA ID Number

**NOURI AUTO REPAIR INC (Continued)**

**U000371201**

Tank Id: TANK-6  
Tank Number: 005A  
Tank Contents: Unleaded Gasoline  
Tank Size: 6000  
Install Date: 10/1/2001  
Tank Compliance: Yes  
**Tank Status: In-use**  
Overfill: Yes  
Tank Status Date: 10/1/2001  
Compliance Monitoring?: Yes  
Overfill Protection: Yes  
Spill Containment: Yes  
Tank Wellhead Protection: Not reported

**TANK MONITOR DATA:**

Monitor Tank / Pipe: Pipe  
Monitor Type: Automatic line leak detector  
Monitor Tank / Pipe: Pipe  
Monitor Type: Interstitial  
Monitor Tank / Pipe: Tank  
Monitor Type: In-tank(automatic)monitoring  
Monitor Tank / Pipe: Tank  
Monitor Type: Interstitial

**TANK DETAIL:**

Tankpipe Tank / Pipe: Pipe  
Tankpipe Construction Type: Other: Geoflex  
Tankpipe Tank / Pipe: Tank  
Tankpipe Construction Type: Fiberglass-coated steel

Facility ID: 027334  
Tank Id: TANK-7  
Tank Number: 005B  
Tank Contents: Medium Diesel Fuel (No. 2-D)  
Tank Size: 4000  
Install Date: 10/1/2001  
Tank Compliance: Yes  
**Tank Status: In-use**  
Overfill: Yes  
Tank Status Date: 10/1/2001  
Compliance Monitoring?: Yes  
Overfill Protection: Yes  
Spill Containment: Yes  
Tank Wellhead Protection: Not reported

**TANK MONITOR DATA:**

Monitor Tank / Pipe: Pipe  
Monitor Type: Automatic line leak detector  
Monitor Tank / Pipe: Pipe  
Monitor Type: Interstitial  
Monitor Tank / Pipe: Tank  
Monitor Type: In-tank(automatic)monitoring  
Monitor Tank / Pipe: Tank  
Monitor Type: Interstitial

**TANK DETAIL:**

Tankpipe Tank / Pipe: Pipe  
Tankpipe Construction Type: Other: Geoflex  
Tankpipe Tank / Pipe: Tank



Map ID  
 Direction  
 Distance  
 Distance (ft.)  
 Elevation Site

MAP FINDINGS

Database(s) EDR ID Number  
 EPA ID Number

**NOURI AUTO REPAIR INC (Continued)**

**U000371201**

Tankpipe Construction Type: Fiberglass-coated steel

Facility ID: 027334  
 Tank Id: TANK-9  
 Tank Number: 0006  
 Tank Contents: Leaded Gasoline  
 Tank Size: 550  
 Install Date: 1/1/1965  
 Tank Compliance: No  
**Tank Status: Removed**  
 Overfill: Not reported  
 Tank Status Date: 9/24/2001  
 Compliance Monitoring?: No  
 Overfill Protection: Not reported  
 Spill Containment: Not reported  
 Tank Wellhead Protection: Not reported

TANK MONITOR DATA:  
 Monitor Tank / Pipe: Pipe  
 Monitor Type: None  
 Monitor Tank / Pipe: Tank  
 Monitor Type: None

TANK DETAIL:  
 Tankpipe Tank / Pipe: Pipe  
 Tankpipe Construction Type: Bare steel  
 Tankpipe Tank / Pipe: Tank  
 Tankpipe Construction Type: Bare steel

237  
 WSW  
 1/2-1  
 3178 ft.

**AIR BROOK LIMOUSINE**  
**46-48 20TH AVE**  
**PATERSON CITY, NJ 07510**

**SHWS U003404611**  
**LUST N/A**  
**UST**  
**HIST LUST**

**Relative:**  
**Lower**

**Actual:**  
**100 ft.**

SHWS:  
**Case Status: Active**  
 Status Date: 07/22/99  
 Case ID: 032841  
 Contact: BSCM  
 Sub Section Label: A: Sites with On-Site Sources of Contamination  
 Site Municipality: 1608  
 Remedial Level Code: Remediation does not require a formal design. The source of the contamination is known or has been identified. There is a potential for ground water contamination.

Classification exception area dt: None  
 Classification exception area dt: Not reported  
 Deed Notice Status: None  
 Deed Notice Date: Not reported  
 Engineering Control Status: None  
 Engineering Control Date: Not reported  
 National Priorities List Status: Not reported  
 National Priorities List Date: Not reported  
 X Coordinate: 583592.09  
 Y Coordinate: 755997.92  
 Coordinate System: NJ State Plane (NAD83) - USFEET

LUST:  
 Case ID: 32841

Map ID  
Direction  
Distance  
Distance (ft.)  
Elevation Site

MAP FINDINGS

Database(s) EDR ID Number  
EPA ID Number

**AIR BROOK LIMOUSINE (Continued)**

**U003404611**

Bureau: BUST

UST:

Facility ID: 032841  
Owner Name: Not Identified Not Identified  
Organization: ED MINCHEN  
Contact Type(UST Reg): Facility Operator  
Contact Address (UST Reg): Not reported  
Contact Address 2 (UST Reg): Not reported  
Contact City,St,Zip (UST Reg): Not reported  
Owner Name: DON PETROSKI  
Organization: DON PETROSKI  
Contact Type(UST Reg): Tank Owner  
Contact Address (UST Reg): PO BOX 123  
Contact Address 2 (UST Reg): Not reported  
Contact City,St,Zip (UST Reg): Rochelle Park, NJ 07662

Tank Id: TANK-1  
Tank Number: 1  
Tank Contents: Light Diesel Fuel (No. 1-D)  
Tank Size: 2000  
Install Date: 1/1/1944  
Tank Compliance: No  
**Tank Status: Removed**  
Overfill: No  
Tank Status Date: 3/11/1999  
Compliance Monitoring?: No  
Overfill Protection: No  
Spill Containment: No  
Tank Wellhead Protection: Not reported

TANK MONITOR DATA:

Monitor Tank / Pipe: Pipe  
Monitor Type: None  
Monitor Tank / Pipe: Tank  
Monitor Type: None

TANK DETAIL:

Tankpipe Tank / Pipe: Pipe  
Tankpipe Construction Type: Bare steel  
Tankpipe Tank / Pipe: Tank  
Tankpipe Construction Type: Bare steel

LUST HIST:

Case ID: 99-07-22-0925-37  
Lead Program Assigned: Bureau of Underground Storage Tanks  
**Facility Status: Assigned To Program**  
UST ID: 0328412  
TMS Number: N98-2427  
Remedial Level: Site has more than 1 area of concern or more than 1 media of concern.  
Case Manager: David Rubin  
Facility Phone: (609) 633-1284  
No Further Action: Not reported  
RAW Approved: Not reported  
CEA: Not reported  
Date CEA Lifted: Not reported  
Dead Notice: Not reported

Map ID  
 Direction  
 Distance  
 Distance (ft.)  
 Elevation

MAP FINDINGS

Site

Database(s)

EDR ID Number  
 EPA ID Number

238  
 WNW  
 1/2-1  
 3221 ft.

**ALEXANDER HAMILTON DEVELOPMENT**  
**ALABAMA AVE BLDG 2**  
**PATERSON CITY, NJ 07526**

**UST**    **U000368449**  
**HWS RE-EVAL**    **N/A**

**Relative:**  
**Lower**

UST:

**Actual:**  
**72 ft.**

Facility ID: 026660  
 Owner Name: Not Identified Not Identified  
 Organization: Not Identified  
 Contact Type(UST Reg): Facility Operator  
 Contact Address (UST Reg): Not reported  
 Contact Address 2 (UST Reg): Not reported  
 Contact City,St,Zip (UST Reg): Not reported  
 Owner Name: FELIX RAYMOND  
 Organization: PATERSON HOUSING AUTHORITY  
 Contact Type(UST Reg): Tank Owner  
 Contact Address (UST Reg): 60 VAN HOUTEN ST  
 Contact Address 2 (UST Reg): PO BOX H  
 Contact City,St,Zip (UST Reg): Paterson, NJ 07509

Tank Id: TANK-1  
 Tank Number: 0001  
 Tank Contents: Heating Oil (No. 2)  
 Tank Size: 15000  
 Install Date: 1/1/1987  
 Tank Compliance: No  
**Tank Status: Removed**  
 Overfill: No  
 Tank Status Date: 9/19/1991  
 Compliance Monitoring?: No  
 Overfill Protection: No  
 Spill Containment: No  
 Tank Wellhead Protection: Not reported

TANK MONITOR DATA:

Monitor Tank / Pipe: Pipe  
 Monitor Type: None  
 Monitor Tank / Pipe: Tank  
 Monitor Type: None

TANK DETAIL:

Tankpipe Tank / Pipe: Pipe  
 Tankpipe Construction Type: Bare steel  
 Tankpipe Tank / Pipe: Tank  
 Tankpipe Construction Type: Bare steel

Facility ID: 026660  
 Tank Id: TANK-2  
 Tank Number: 0002  
 Tank Contents: Heating Oil (No. 2)  
 Tank Size: 15000  
 Install Date: 1/1/1987  
 Tank Compliance: No  
**Tank Status: Removed**  
 Overfill: No  
 Tank Status Date: 9/19/1991  
 Compliance Monitoring?: No  
 Overfill Protection: No  
 Spill Containment: No  
 Tank Wellhead Protection: Not reported

Map ID  
Direction  
Distance  
Distance (ft.)  
Elevation

MAP FINDINGS

Database(s)  
EDR ID Number  
EPA ID Number

ALEXANDER HAMILTON DEVELOPMENT (Continued)

U000368449

TANK MONITOR DATA:

Monitor Tank / Pipe: Pipe  
Monitor Type: None  
Monitor Tank / Pipe: Tank  
Monitor Type: None

TANK DETAIL:

Tankpipe Tank / Pipe: Pipe  
Tankpipe Construction Type: Bare steel  
Tankpipe Tank / Pipe: Tank  
Tankpipe Construction Type: Bare steel

Facility ID: 026660  
Tank Id: TANK-3  
Tank Number: 0003  
Tank Contents: Heating Oil (No. 2)  
Tank Size: 5000  
Install Date: 1/1/1990  
Tank Compliance: No  
**Tank Status: Removed**  
Overfill: Yes  
Tank Status Date: 1/1/1990  
Compliance Monitoring?: Yes  
Overfill Protection: Yes  
Spill Containment: No  
Tank Wellhead Protection: Not reported

TANK MONITOR DATA:

Monitor Tank / Pipe: Pipe  
Monitor Type: Vapor observation wells  
Monitor Tank / Pipe: Tank  
Monitor Type: In-tank(automatic)monitoring  
Monitor Tank / Pipe: Tank  
Monitor Type: Vapor observation wells

TANK DETAIL:

Tankpipe Tank / Pipe: Pipe  
Tankpipe Construction Type: Fiberglass-reinforced plastic  
Tankpipe Tank / Pipe: Tank  
Tankpipe Construction Type: Fiberglass-reinforced plastic

Facility ID: 026660  
Tank Id: TANK-4  
Tank Number: 0004  
Tank Contents: Heating Oil (No. 2)  
Tank Size: 15000  
Install Date: 1/1/1990  
Tank Compliance: No  
**Tank Status: Removed**  
Overfill: Yes  
Tank Status Date: 1/1/1990  
Compliance Monitoring?: Yes  
Overfill Protection: Yes  
Spill Containment: No  
Tank Wellhead Protection: Not reported

TANK MONITOR DATA:

Monitor Tank / Pipe: Pipe  
Monitor Type: Vapor observation wells

Map ID  
 Direction  
 Distance  
 Distance (ft.)  
 Elevation

MAP FINDINGS

**ALEXANDER HAMILTON DEVELOPMENT (Continued)**

EDR ID Number  
 EPA ID Number

Database(s)

**U000368449**

Monitor Tank / Pipe: Tank  
 Monitor Type: In-tank(automatic)monitoring  
 Monitor Tank / Pipe: Tank  
 Monitor Type: Vapor observation wells

**TANK DETAIL:**

Tankpipe Tank / Pipe: Pipe  
 Tankpipe Construction Type: Fiberglass-reinforced plastic  
 Tankpipe Tank / Pipe: Tank  
 Tankpipe Construction Type: Fiberglass-reinforced plastic

**HWS RE-EVAL:**

Facility Status: Assigned to RPIU. Under Investigation.  
**PI Number: 026660**  
 Category: Non-Homeowner

**239**  
**South**  
**1/2-1**  
**3366 ft.**

**KELLING NUT COMPANY**  
**130 BECKWITH AVE**  
**PATERSON CITY, NJ**

**HWS RE-EVAL S108028274**  
**N/A**

**Relative:**  
**Lower**

**HWS RE-EVAL:**  
 Facility Status: Assigned to RPIU. Under Investigation.  
**PI Number: G000004575**  
 Category: Non-Homeowner

**Actual:**  
**108 ft.**

**240**  
**SW**  
**1/2-1**  
**3393 ft.**

**PROMAR PRECISION ENGINE**  
**2 TO 12 PEACH ST**  
**PATERSON CITY, NJ 07503**

**SHWS S107589525**  
**ISRA N/A**

**Relative:**  
**Lower**

**SHWS:**  
**Case Status: NFA-E (Restricted Use)**  
 Status Date: 02/10/04  
 Case ID: G000062604  
 Contact: BNCM  
 Sub Section Label: C: Closed Sites with Restrictions  
 Site Municipality: 1608  
 Remedial Level Code: Remediation does not require a formal design. The source of the contamination is known or has been identified. There is a potential for ground water contamination.

**Actual:**  
**107 ft.**

Classification exception area dt: None  
 Classification exception area dt: Not reported  
 Deed Notice Status: Ongoing  
 Deed Notice Date: 2/10/2004  
 Engineering Control Status: Ongoing  
 Engineering Control Date: Not reported  
 National Priorities List Status: Not reported  
 National Priorities List Date: Not reported  
 X Coordinate: 584634  
 Y Coordinate: 754611  
 Coordinate System: NJ State Plane (NAD83) - USFEET

**NJ ISRA:**

PI Number: G000062604  
 Action Number: ISR020002

Map ID  
 Direction  
 Distance  
 Distance (ft.)  
 Elevation    Site

MAP FINDINGS

Database(s)    EDR ID Number  
 EPA ID Number

**PROMAR PRECISION ENGINE (Continued)**

**S107589525**

Title: E20010290 Promar Precis DER/DN  
 Isra Trg: Finalized Date 3/31/2002  
 Start Date: 2/10/2004  
 Facility Status: NFA-E (Restricted Use)  
 Case No: E20010290  
 Case Name: Promar Precision Engine  
 Case Type: ISRA  
 Trigger Type: Property Sale  
 Trigger Date: 3/31/2002

Pi Number: G000062604  
 Action Number: ISR020002  
 Title: E20010290 Promar Precis DER/DN  
 Isra Trg: Finalized Date 3/31/2002  
 Start Date: 2/10/2004  
 Facility Status: NFA-E (Restricted Use)  
 Case No: DN-000555  
 Case Name: PROMAR PRECISION ENGINE  
 Case Type: ISRA  
 Trigger Type: Property Sale  
 Trigger Date: 3/31/2002

Pi Number: G000062604  
 Action Number: ISR020002  
 Title: E20010290 Promar Precis DER/DN  
 Isra Trg: Finalized Date 3/31/2002  
 Start Date: 2/4/2002  
 Facility Status: Assigned to Program  
 Case No: DN-000555  
 Case Name: PROMAR PRECISION ENGINE  
 Case Type: ISRA  
 Trigger Type: Property Sale  
 Trigger Date: 3/31/2002

Pi Number: G000062604  
 Action Number: ISR020002  
 Title: E20010290 Promar Precis DER/DN  
 Isra Trg: Finalized Date 3/31/2002  
 Start Date: 2/4/2002  
 Facility Status: Assigned to Program  
 Case No: E20010290  
 Case Name: Promar Precision Engine  
 Case Type: ISRA  
 Trigger Type: Property Sale  
 Trigger Date: 3/31/2002

**241**  
**South**  
**1/2-1**  
**3444 ft.**

**H GRABELL INCORPORATED**  
**1128 MADISON AVE**  
**PATERSON CITY, NJ**

**HWS RE-EVAL    S108028184**  
**N/A**

**Relative:**  
**Lower**

HWS RE-EVAL:  
 Facility Status: Assigned to RPIU. Under Investigation.

**Actual:**  
**114 ft.**

**PI Number: 020423**  
 Category: Non-Homeowner

MAP FINDINGS

Map ID  
 Direction  
 Distance  
 Distance (ft.)  
 Elevation

Site

Database(s)

EDR ID Number  
 EPA ID Number

**242**  
**NNE**  
**1/2-1**  
**3604 ft.**

**HENRYS BOILER & PRESSING EQUIPMENT**  
**375 11TH AVE**  
**PATERSON CITY, NJ**

**HWS RE-EVAL**

**S108028209**  
**N/A**

**Relative:**  
**Lower**

HWS RE-EVAL:

Facility Status:

Assigned to RPIU. Under Investigation.

**PI Number:**

**026817**

**Actual:**  
**88 ft.**

Category:

Non-Homeowner

**243**  
**NNW**  
**1/2-1**  
**3618 ft.**

**BANNISTER FUEL**  
**84 STRAIGHT ST**  
**PATERSON CITY, NJ 07501**

**SHWS**  
**UST**  
**HIST LUST**

**U000372303**  
**N/A**

**Relative:**  
**Lower**

SHWS:

**Case Status:**

**Active**

Status Date:

03/06/01

Case ID:

021935

Contact:

BSCM

Sub Section Label:

A: Sites with On-Site Sources of Contamination

Site Municipality:

1608

Remedial Level Code:

Remediation does not require a formal design. The source of the contamination is known or has been identified. There is a potential for ground water contamination.

Classification exception area dt:

None

Classification exception area dt:

Not reported

Deed Notice Status:

None

Deed Notice Date:

Not reported

Engineering Control Status:

None

Engineering Control Date:

Not reported

National Priorities List Status:

Not reported

National Priorities List Date:

Not reported

X Coordinate:

584399

Y Coordinate:

760986

Coordinate System:

NJ State Plane (NAD83) - USFEET

UST:

Facility ID:

021935

Owner Name:

Not Identified Not Identified

Organization:

FAYE BANNISTER

Contact Type(UST Reg):

Facility Operator

Contact Address (UST Reg):

645 20TH ST

Contact Address 2 (UST Reg):

Not reported

Contact City,St,Zip (UST Reg):

Paterson, NJ 07504

Owner Name:

FAYE BANNISTER

Organization:

BANNISTER FUEL

Contact Type(UST Reg):

Tank Owner

Contact Address (UST Reg):

84 STRAIGHT ST

Contact Address 2 (UST Reg):

Not reported

Contact City,St,Zip (UST Reg):

Paterson, NJ 07510

Tank Id:

TANK-1

Tank Number:

E001

Tank Contents:

Heating Oil (No. 2)

Tank Size:

3000

Install Date:

1/1/1985

Tank Compliance:

No

**Tank Status:**

**Removed**

Map ID  
Direction  
Distance  
Distance (ft.)  
Elevation

MAP FINDINGS

Database(s)  
EPA ID Number  
EDR ID Number

**BANNISTER FUEL (Continued)**

**U000372303**

Overfill: No  
Tank Status Date: 7/18/2000  
Compliance Monitoring?: No  
Overfill Protection: No  
Spill Containment: No  
Tank Wellhead Protection: Not reported

TANK MONITOR DATA:

Monitor Tank / Pipe: Pipe  
Monitor Type: None  
Monitor Tank / Pipe: Tank  
Monitor Type: None

TANK DETAIL:

Tankpipe Tank / Pipe: Pipe  
Tankpipe Construction Type: Bare steel  
Tankpipe Tank / Pipe: Tank  
Tankpipe Construction Type: Bare steel

Facility ID: 021935  
Tank Id: TANK-2  
Tank Number: E002  
Tank Contents: Heating Oil (No. 2)  
Tank Size: 1000  
Install Date: 1/1/1985  
Tank Compliance: No  
**Tank Status: Removed**  
Overfill: No  
Tank Status Date: 7/18/2000  
Compliance Monitoring?: No  
Overfill Protection: No  
Spill Containment: No  
Tank Wellhead Protection: Not reported

TANK MONITOR DATA:

Monitor Tank / Pipe: Pipe  
Monitor Type: None  
Monitor Tank / Pipe: Tank  
Monitor Type: None

TANK DETAIL:

Tankpipe Tank / Pipe: Pipe  
Tankpipe Construction Type: Bare steel  
Tankpipe Tank / Pipe: Tank  
Tankpipe Construction Type: Bare steel

Facility ID: 021935  
Tank Id: TANK-3  
Tank Number: E003  
Tank Contents: Kerosene (No. 1)  
Tank Size: 1500  
Install Date: 1/1/1985  
Tank Compliance: No  
**Tank Status: Removed**  
Overfill: No  
Tank Status Date: 7/18/2000  
Compliance Monitoring?: No  
Overfill Protection: No  
Spill Containment: No



Map ID  
Direction  
Distance  
Distance (ft.)  
Elevation Site

MAP FINDINGS

Database(s)  
EDR ID Number  
EPA ID Number

**BANNISTER FUEL (Continued)**

**U000372303**

Tank Wellhead Protection: Not reported

TANK MONITOR DATA:  
Monitor Tank / Pipe: Pipe  
Monitor Type: None  
Monitor Tank / Pipe: Tank  
Monitor Type: None

TANK DETAIL:  
Tankpipe Tank / Pipe: Pipe  
Tankpipe Construction Type: Bare steel  
Tankpipe Tank / Pipe: Tank  
Tankpipe Construction Type: Bare steel

Facility ID: 021935  
Tank Id: TANK-4  
Tank Number: E004  
Tank Contents: Heating Oil (No. 2)  
Tank Size: 3000  
Install Date: 1/1/1944  
Tank Compliance: No  
**Tank Status: Removed**  
Overfill: No  
Tank Status Date: 7/18/2000  
Compliance Monitoring?: No  
Overfill Protection: No  
Spill Containment: No  
Tank Wellhead Protection: Not reported

TANK MONITOR DATA:  
Monitor Tank / Pipe: Pipe  
Monitor Type: None  
Monitor Tank / Pipe: Tank  
Monitor Type: None

TANK DETAIL:  
Tankpipe Tank / Pipe: Pipe  
Tankpipe Construction Type: Other  
Tankpipe Tank / Pipe: Tank  
Tankpipe Construction Type: Other

LUST HIST:  
Case ID: 01-03-06-1216-36  
Lead Program Assigned: Bureau of Underground Storage Tanks  
**Facility Status: Assigned To Program**  
UST ID: 0219350  
TMS Number: N00-0590  
Remedial Level: Site has more than 1 area of concern or more than 1 media of concern.  
Case Manager: Michael Cowan  
Facility Phone: (609) 984-1731  
No Further Action: Not reported  
RAW Approved: Not reported  
CEA: Not reported  
Date CEA Lifted: Not reported  
Dead Notice: Not reported

MAP FINDINGS

Map ID  
 Direction  
 Distance  
 Distance (ft.)  
 Elevation

Site

Database(s)

EDR ID Number  
 EPA ID Number

**244**  
**NNE**  
**1/2-1**  
**3719 ft.**

**PATERSON CITY DEPARTMENT OF PUBLIC WOR**  
**402 16TH ST E**  
**PATERSON CITY, NJ**

**HWS RE-EVAL**

**S108028511**  
**N/A**

**Relative:**  
**Lower**  
  
**Actual:**  
**96 ft.**

HWS RE-EVAL:  
 Facility Status: Assigned to RPIU. Under Investigation.  
**PI Number: 018875**  
 Category: Non-Homeowner

**245**  
**NE**  
**1/2-1**  
**3824 ft.**

**433 11TH AVENUE**  
**433 11TH AVE**  
**PATERSON, NJ**

**SHWS**  
**NJ Release**  
**VCP**

**S106465446**  
**N/A**

**Relative:**  
**Lower**  
  
**Actual:**  
**88 ft.**

SHWS:  
**Case Status: Active**  
 Status Date: 06/28/04  
 Case ID: 232061  
 Contact: Bureau of Field Operations - Northern  
 Sub Section Label: A: Sites with On-Site Sources of Contamination  
 Site Municipality: 1608  
 Remedial Level Code: Remediation does not require a formal design. The source of the contamination is known or has been identified. There is a potential for ground water contamination.  
  
 Classification exception area dt: None  
 Classification exception area dt: Not reported  
 Deed Notice Status: None  
 Deed Notice Date: Not reported  
 Engineering Control Status: None  
 Engineering Control Date: Not reported  
 National Priorities List Status: Not reported  
 National Priorities List Date: Not reported  
 X Coordinate: 589067  
 Y Coordinate: 760979  
 Coordinate System: NJ State Plane (NAD83) - USFEET

NJ Release:  
 Facility ID: 96566  
 Date Received: 5/7/2004 0:00:00  
 Operator: Not reported  
 Incident Type: Underground Storage Tank  
 Location: Residential  
 Contact Name: Not reported  
 Caller Name: Not reported  
 Caller Title: Not reported  
 Caller Address: Not reported  
 Caller City,St,Zip: Not reported  
 Caller Telephone: Not reported  
 Facility Type: Not reported  
 Facility Phone: Not reported  
 Incident Date: 5/6/2004 0:00:00  
 Substance(s): Not reported  
 Substance Type: Not reported  
 CAS Number: Not reported  
 TCPA Chemical: Not reported  
 COMU: Not reported  
 Amnt Released: Not reported  
 Release Type: Not reported  
  
 Case Number: 04-05-07-1221-33  
 Nature of Incident: Not reported  
 Incident Location: RESID  
 Other Location: Not reported  
  
 Incident Time: Not reported  
 Substance Identity: Not reported  
 A310 Letter: Not reported  
 Hazrds Material: Not reported  
 Ref. Code: Not reported  
 Contained: Not reported  
 Release VE: Not reported

Map ID  
Direction  
Distance  
Distance (ft.)  
Elevation Site

MAP FINDINGS

Database(s)  
EDR ID Number  
EPA ID Number

433 11TH AVENUE (Continued)

S106465446

Injuries:	No	Facility Evacuation:	No
Public Exposure:	No	Firemen at Scene:	No
Police at Scene:	No	Receiving Water:	Not reported
Contamination of:	Not reported	NJ Spill Time:	Not reported
Status at Spill:	Not reported	NJ Spill Title:	Not reported
NJ Spill Date:	Not reported	Other Time:	Not reported
NJ Spill Name:	Not reported	Other Title:	Not reported
NJ Spill Phone:	Not reported		
Other Date:	Not reported		
Other Name:	Not reported		
Other Telephone:	Not reported		
Public Evacuation:	No		
Assistance Requested:	Not reported		
Wind Direction/Speed:	Not reported		
Local Municipality Notified:	Not reported		
Local Municipality Name:	Not reported		
Local Municipality Title:	Not reported		
Local Municipality Telephone:	Not reported		
Local Municipality Date:	Not reported		
Local Municipality Time:	Not reported		
Incident Description:	Not reported		
Incident Name:	Not reported		
Incident Referred To:	Not reported		
Incident Region:	Not reported		
Incident Telephone:	Not reported		
Incident Date:	Not reported		
Incident time:	Not reported		
Incident ITM:	Not reported		
Date A310 Letter Printed:	Not reported		
Date Local Authority Was Notified:	Not reported		
Date Updated:	Not reported		
Date Report Faxed to Local Authority:	Not reported		
Local Authority Notification Date:	Not reported		
Rep Receive Date:	5/7/2004 0:00:00		
Reporter Type:	Other		
Reporter Name:	REDACTED		
Reporter Title:	Not reported		
Reporter Org:	CE ENV		
Reporter Address:	Not reported		
Reporter City,St,Zip:	Not reported		
Reporter County:	Not reported		
Incident Status:	Terminated		
Incident Category:	Other		
Incident Source:	MIGNOTT SANDRA		
Incident Address:	433 11TH AVE		
Incident Address 2:	Not reported		
Incident City,St,Zip:	Paterson City, NJ 7501		
Incident County:	Passaic		
DEP Requested:	No		
Confidential:	Not reported		
Notify Type:	Not reported		
Road Closed:	No		
Direction:	Not reported		
Responsible Party:	Not reported		
Responsible Party Name:	Not reported		
Responsible Party Contact:	Not reported		
Responsible Party Title:	Not reported		

Map ID  
 Direction  
 Distance  
 Distance (ft.)  
 Elevation Site

MAP FINDINGS

Database(s) EDR ID Number  
 EPA ID Number

**433 11TH AVENUE (Continued)**

**S106465446**

Responsible Party Phone: Not reported  
 Responsible Party Street: Not reported  
 Responsible Party County: Not reported  
 Responsible Party City,St,Zip: Not reported  
 Memo. Of Understanding: Not reported  
 Drill/trng Exercise: Not reported  
 Hazardous: Not reported  
 Status: Not reported  
 Comments: Not reported

VCP:

Incident Number: 04-05-07-1221-33  
 Facility Contact: Not reported  
 MOA Execution Date: 6/28/2004  
 Type Of Vcp File: HISTORICAL  
 Pi Number: Not reported  
 Case Type(Case Type): Not reported  
 Case Contact: Department Not reported  
 Case Contact Name: Not reported  
 Case Contact: Organization Not reported  
 Case Contact: Address: Line1 Not reported  
 Case Contact: Address: Line2 Not reported  
 Case Contact: Address: Line3 Not reported  
 Case Contact City,St,Zip: Not reported

**AX246 CENTER LUMBER CO**  
**NNW 85 FULTON ST**  
**1/2-1 PATERSON CITY, NJ 07609**  
**3831 ft.**

**SHWS U003970038**  
**UST N/A**  
**ISRA**

**Site 1 of 3 in cluster AX**

Relative:  
 Lower

SHWS:

Actual:  
 56 ft.

**Case Status: Active**  
 Status Date: 09/22/04  
 Case ID: 227010  
 Contact: BSCM  
 Sub Section Label: A: Sites with On-Site Sources of Contamination  
 Site Municipality: 1608  
 Remedial Level Code: Remediation does not require a formal design. The source of the contamination is known or has been identified. There is a potential for ground water contamination.  
 Classification exception area dt: None  
 Classification exception area dt: Not reported  
 Deed Notice Status: None  
 Deed Notice Date: Not reported  
 Engineering Control Status: None  
 Engineering Control Date: Not reported  
 National Priorities List Status: Not reported  
 National Priorities List Date: Not reported  
 X Coordinate: 584865  
 Y Coordinate: 761509  
 Coordinate System: NJ State Plane (NAD83) - USFEET

UST:

Facility ID: 227010  
 Owner Name: RAYMOND CRAMPTON  
 Organization: CENTER LUMBER CO

Map ID  
Direction  
Distance  
Distance (ft.)  
Elevation Site

MAP FINDINGS

Database(s) EDR ID Number  
EPA ID Number

CENTER LUMBER CO (Continued)

U003970038

Contact Type(UST Reg): Facility Operator  
Contact Address (UST Reg): 85 FULTON ST  
Contact Address 2 (UST Reg): Not reported  
Contact City,St,Zip (UST Reg): Paterson, NJ 07509  
Owner Name: RAYMOND CRAMPTON  
Organization: CENTER LUMBER CO  
Contact Type(UST Reg): Tank Owner  
Contact Address (UST Reg): 85 FULTON ST  
Contact Address 2 (UST Reg): Not reported  
Contact City,St,Zip (UST Reg): Paterson, NJ 07509

Tank Id: TANK-2  
Tank Number: U1  
Tank Contents: Heating Oil (No. 2)  
Tank Size: 10000  
Install Date: 1/1/1944  
Tank Compliance: No  
**Tank Status: Abandoned in Place**  
Overfill: Not reported  
Tank Status Date: 5/24/2004  
Compliance Monitoring?: No  
Overfill Protection: Not reported  
Spill Containment: Not reported  
Tank Wellhead Protection: Not reported

TANK MONITOR DATA:

Monitor Tank / Pipe: Pipe  
Monitor Type: None  
Monitor Tank / Pipe: Tank  
Monitor Type: None

TANK DETAIL:

Tankpipe Tank / Pipe: Pipe  
Tankpipe Construction Type: Bare steel  
Tankpipe Tank / Pipe: Tank  
Tankpipe Construction Type: Bare steel

Facility ID: 227010  
Tank Id: TANK-3  
Tank Number: U2  
Tank Contents: Heating Oil (No. 2)  
Tank Size: 1000  
Install Date: 1/1/1944  
Tank Compliance: No  
**Tank Status: Abandoned in Place**  
Overfill: Not reported  
Tank Status Date: 5/24/2004  
Compliance Monitoring?: No  
Overfill Protection: Not reported  
Spill Containment: Not reported  
Tank Wellhead Protection: Not reported

TANK MONITOR DATA:

Monitor Tank / Pipe: Pipe  
Monitor Type: None  
Monitor Tank / Pipe: Tank  
Monitor Type: None

TANK DETAIL:

Map ID  
 Direction  
 Distance  
 Distance (ft.)  
 Elevation

MAP FINDINGS

**CENTER LUMBER CO (Continued)**

EDR ID Number  
 EPA ID Number

Database(s)

**U003970038**

Tankpipe Tank / Pipe: Pipe  
 Tankpipe Construction Type: Bare steel  
 Tankpipe Tank / Pipe: Tank  
 Tankpipe Construction Type: Bare steel

**NJ ISRA:**

Pi Number: 227010  
 Action Number: ISR070001  
 Title: E20070083 CENTER LUMBER CO  
 Isra Trg: Finalized Date 3/7/2007  
 Start Date: 3/7/2007  
 Facility Status: Assigned to Program  
 Case No: E20070083  
 Case Name: CENTER LUMBER COMPANY  
 Case Type: ISRA  
 Trigger Type: Property Sale  
 Trigger Date: 3/7/2007

Pi Number: 227010  
 Action Number: ISR070002  
 Title: E20070084 AMICI PALLET INC  
 Isra Trg: Finalized Date 3/7/2007  
 Start Date: 3/7/2007  
 Facility Status: Assigned to Program  
 Case No: E20070084  
 Case Name: AMICI PALLET, INC  
 Case Type: ISRA  
 Trigger Type: Property Sale  
 Trigger Date: 3/7/2007

**AX247  
 NNW  
 1/2-1  
 3831 ft.**

**FULTON STREET GAS WORKS  
 85 FULTON ST  
 PATERSON CITY, NJ**

**Manufactured Gas Plants**

**1008407520  
 N/A**

**Site 2 of 3 in cluster AX**

**Relative:  
 Lower**

**Actual:  
 56 ft.**

**AX248  
 NNW  
 1/2-1  
 3831 ft.**

**FULTON ST GAS WORKS  
 85 FULTON ST  
 PATERSON, NJ**

**SHWS  
 NJ Release**

**S105009458  
 N/A**

**Site 3 of 3 in cluster AX**

**Relative:  
 Lower**

**Actual:  
 56 ft.**

**SHWS:**

**Case Status: Active**  
 Status Date: 06/14/00  
 Case ID: G000044013  
 Contact: Bureau of Case Management  
 Sub Section Label: A: Sites with On-Site Sources of Contamination  
 Site Municipality: 1608  
 Remedial Level Code: A multi-phased remediation action. Where the source of the contamination is either unknown or there is an uncontrolled discharge to Soil and/or ground water.

Classification exception area dt: None

Map ID  
Direction  
Distance  
Distance (ft.)  
Elevation Site

MAP FINDINGS

Database(s) EDR ID Number  
EPA ID Number

FULTON ST GAS WORKS (Continued)

S105009458

Classification exception area dt: Not reported  
Deed Notice Status: None  
Deed Notice Date: Not reported  
Engineering Control Status: None  
Engineering Control Date: Not reported  
National Priorities List Status: Not reported  
National Priorities List Date: Not reported  
X Coordinate: 584732  
Y Coordinate: 761504  
Coordinate System: NJ State Plane (NAD83) - USFEET

NJ Release:

Facility ID:	62628	Case Number:	00-06-09-0537-56
Date Received:	06/09/00	Nature of Incident:	Not reported
Operator:	JON	Incident Location:	Not reported
Incident Type:	Not reported	Other Location:	Not reported
Location:	Other		
Contact Name:	Not reported		
Caller Name:	REDACTED		
Caller Title:	BFO-CAS		
Caller Address:	Not reported		
Caller City,St,Zip:	Not reported		
Caller Telephone:	Not reported		
Facility Type:	Not reported		
Facility Phone:	Not reported		
Incident Date:	06/09/00	Incident Time:	Not reported
Substance(s):	Not reported		
Substance Type:	Not reported	Substance Identity:	Not reported
CAS Number:	Not reported	A310 Letter:	False
TCPA Chemical:	Not reported	Hazrds Material:	Not reported
COMU:	1608	Ref. Code:	101
Amnt Released:	Not reported	Contained:	Not reported
Release Type:	Not reported	Release VE:	Not reported
Injuries:	Not reported		
Public Exposure:	Not reported	Facility Evacuation:	Not reported
Police at Scene:	Not reported	Firemen at Scene:	Not reported
Contamination of:	Not reported	Receiving Water:	Not reported
Status at Spill:	Not reported		
NJ Spill Date:	Not reported	NJ Spill Time:	Not reported
NJ Spill Name:	Not reported	NJ Spill Title:	Not reported
NJ Spill Phone:	Not reported		
Other Date:	Not reported	Other Time:	Not reported
Other Name:	Not reported	Other Title:	Not reported
Other Telephone:	Not reported		
Public Evacuation:	Not reported		
Assistance Requested:	Not reported		
Wind Direction/Speed:	0		
Local Municipality Notified:	False		
Local Municipality Name:	Not reported		
Local Municipality Title:	Not reported		
Local Municipality Telephone:	Not reported		
Local Municipality Date:	Not reported		
Local Municipality Time:	Not reported		
Incident Description:	Not reported		
Incident Name:	Not reported		
Incident Referred To:	Not reported		
Incident Region:	Not reported		

Map ID  
 Direction  
 Distance  
 Distance (ft.)  
 Elevation

MAP FINDINGS

**FULTON ST GAS WORKS (Continued)**

EDR ID Number  
 EPA ID Number

Database(s)

**S105009458**

Incident Telephone: Not reported  
 Incident Date: Not reported  
 Incident time: Not reported  
 Incident ITM: Not reported  
 Date A310 Letter Printed: Not reported  
 Date Local Authority Was Notified: Not reported  
 Date Updated: Not reported  
 Date Report Faxed to Local Authority: Not reported  
 Local Authority Notification Date: Not reported  
 Rep Receive Date: Not reported  
 Reporter Type: Not reported  
 Reporter Name: Not reported  
 Reporter Title: Not reported  
 Reporter Org: Not reported  
 Reporter Address: Not reported  
 Reporter City,St,Zip: Not reported  
 Reporter County: Not reported  
 Incident Status: Not reported  
 Incident Category: Not reported  
 Incident Source: Not reported  
 Incident Address: Not reported  
 Incident Address 2: Not reported  
 Incident City,St,Zip: Not reported  
 Incident County: Not reported  
 DEP Requested: Not reported  
 Confidential: Not reported  
 Notify Type: Other  
 Road Closed: Not reported  
 Direction: Not reported  
 Responsible Party: Not reported  
 Responsible Party Name: Not reported  
 Responsible Party Contact: Not reported  
 Responsible Party Title: Not reported  
 Responsible Party Phone: Not reported  
 Responsible Party Street: Not reported  
 Responsible Party County: Not reported  
 Responsible Party City,St,Zip: Not reported  
 Memo. Of Understanding: True  
 Drill/trng Exercise: False  
 Hazardous: Not reported  
 Status: Information REDACTED due to data corruption causing status reporting errors  
 Comments: Not reported

**249**  
**NW**  
**1/2-1**  
**3928 ft.**

**SAFETY STORAGE CO INC**  
**41 GOVERNOR ST**  
**PATERSON CITY, NJ 07501**

**SHWS** **U000361181**  
**LUST** **N/A**  
**UST**  
**HIST LUST**

**Relative:**  
**Lower**

SHWS:

**Actual:**  
**46 ft.**

**Case Status:** **Active**  
 Status Date: 03/15/04  
 Case ID: 011618  
 Contact: BSCM  
 Sub Section Label: A: Sites with On-Site Sources of Contamination  
 Site Municipality: 1608  
 Remedial Level Code: Remediation does not require a formal design. The source of the contamination is known or has been identified. There is a potential for ground water contamination.



Map ID  
Direction  
Distance  
Distance (ft.)  
Elevation Site

MAP FINDINGS

Database(s) EDR ID Number  
EPA ID Number

**SAFETY STORAGE CO INC (Continued)**

**U000361181**

Classification exception area dt: None  
Classification exception area dt: Not reported  
Deed Notice Status: None  
Deed Notice Date: Not reported  
Engineering Control Status: None  
Engineering Control Date: Not reported  
National Priorities List Status: Not reported  
National Priorities List Date: Not reported  
X Coordinate: 584056  
Y Coordinate: 761072  
Coordinate System: NJ State Plane (NAD83) - USFEET

LUST:

Case ID: 11618  
Bureau: BUST

UST:

Facility ID: 011618  
Owner Name: Not Identified Not Identified  
Organization: PRESIDENT  
Contact Type(UST Reg): Facility Operator  
Contact Address (UST Reg): Not reported  
Contact Address 2 (UST Reg): Not reported  
Contact City,St,Zip (UST Reg): Not reported  
Owner Name: ROBERT VERNAY  
Organization: SAFETY STORAGE CO INC  
Contact Type(UST Reg): Tank Owner  
Contact Address (UST Reg): 41 GOVERNOR ST  
Contact Address 2 (UST Reg): Not reported  
Contact City,St,Zip (UST Reg): Paterson, NJ 07510

Tank Id: TANK-1  
Tank Number: 1  
Tank Contents: Leaded Gasoline  
Tank Size: 0  
Install Date: 1/1/1947  
Tank Compliance: No  
**Tank Status: In-use**  
Overfill: Yes  
Tank Status Date: 1/1/1947  
Compliance Monitoring?: No  
Overfill Protection: Yes  
Spill Containment: No  
Tank Wellhead Protection: Not reported

TANK MONITOR DATA:

Monitor Tank / Pipe: Pipe  
Monitor Type: None  
Monitor Tank / Pipe: Tank  
Monitor Type: None

TANK DETAIL:

Tankpipe Tank / Pipe: Pipe  
Tankpipe Construction Type: Bare steel  
Tankpipe Tank / Pipe: Tank  
Tankpipe Construction Type: Bare steel

Map ID  
 Direction  
 Distance  
 Distance (ft.)  
 Elevation Site

MAP FINDINGS

Database(s) EDR ID Number  
 EPA ID Number

**SAFETY STORAGE CO INC (Continued)**

**U000361181**

LUST HIST:

Case ID: Not reported  
 Lead Program Assigned: Bureau of Field Operations - Initial Notice Section  
**Facility Status: Case Awaiting Assignment**  
 UST ID: 0116183  
 TMS Number: N98-2865  
 Remedial Level: Not reported  
 Case Manager: Not reported  
 Facility Phone: Not reported  
 No Further Action: Not reported  
 RAW Approved: Not reported  
 CEA: Not reported  
 Date CEA Lifted: Not reported  
 Dead Notice: Not reported

250  
 SW  
 1/2-1  
 4005 ft.

**K&G PETROLEUM INC**  
**594 MAIN ST**  
**PATERSON CITY, NJ 07509**

**SHWS U003173180**  
**LUST N/A**  
**UST**

**Relative:**  
**Higher**  
  
**Actual:**  
**134 ft.**

SHWS:

**Case Status: Active**  
 Status Date: 07/01/99  
 Case ID: 031748  
 Contact: BSCM  
 Sub Section Label: A: Sites with On-Site Sources of Contamination  
 Site Municipality: 1608  
 Remedial Level Code: Remediation requires a formal design. The source of the contamination is known OR the release has caused ground water contamination.  
 Classification exception area dt: None  
 Classification exception area dt: Not reported  
 Deed Notice Status: None  
 Deed Notice Date: Not reported  
 Engineering Control Status: None  
 Engineering Control Date: Not reported  
 National Priorities List Status: Not reported  
 National Priorities List Date: Not reported  
 X Coordinate: 583431  
 Y Coordinate: 754914  
 Coordinate System: NJ State Plane (NAD83) - USFEET

LUST:

Case ID: 31748  
 Bureau: BUST

UST:

Facility ID: 031748  
 Owner Name: KARANJIT SINGH  
 Organization: KARANJIT SINGH  
 Contact Type(UST Reg): Facility Operator  
 Contact Address (UST Reg): 594 MAIN ST  
 Contact Address 2 (UST Reg): Not reported  
 Contact City,St,Zip (UST Reg): Paterson, NJ 07503  
 Owner Name: AL M ABASHI  
 Organization: AL HABASHI  
 Contact Type(UST Reg): Tank Owner

Map ID  
Direction  
Distance  
Distance (ft.)  
Elevation Site

MAP FINDINGS

Database(s) EDR ID Number  
EPA ID Number

**K&G PETROLEUM INC (Continued)**

**U003173180**

Contact Address (UST Reg): 594 MAIN ST  
Contact Address 2 (UST Reg): Not reported  
Conact City,St,Zip (UST Reg): Paterson, NJ 07503

Tank Id: TANK-1  
Tank Number: 001  
Tank Contents: Unleaded Gasoline  
Tank Size: 8000  
Install Date: 1/1/1944  
Tank Compliance: Yes  
**Tank Status: In-use**  
Overfill: Yes  
Tank Status Date: 1/1/1944  
Compliance Monitoring?: Yes  
Overfill Protection: Yes  
Spill Containment: Yes  
Tank Wellhead Protection: Not reported

**TANK MONITOR DATA:**

Monitor Tank / Pipe: Pipe  
Monitor Type: Automatic line leak detector  
Monitor Tank / Pipe: Pipe  
Monitor Type: Interstitial  
Monitor Tank / Pipe: Tank  
Monitor Type: In-tank(automatic)monitoring  
Monitor Tank / Pipe: Tank  
Monitor Type: Inventory Control

**TANK DETAIL:**

Tankpipe Tank / Pipe: Pipe  
Tankpipe Construction Type: Cathodically protected steel - Impressed current  
Tankpipe Tank / Pipe: Tank  
Tankpipe Construction Type: Internally lined

Facility ID: 031748  
Tank Id: TANK-2  
Tank Number: 002  
Tank Contents: Unleaded Gasoline  
Tank Size: 8000  
Install Date: 1/1/1944  
Tank Compliance: Yes  
**Tank Status: In-use**  
Overfill: Yes  
Tank Status Date: 1/1/1944  
Compliance Monitoring?: Yes  
Overfill Protection: Yes  
Spill Containment: Yes  
Tank Wellhead Protection: Not reported

**TANK MONITOR DATA:**

Monitor Tank / Pipe: Pipe  
Monitor Type: Automatic line leak detector  
Monitor Tank / Pipe: Pipe  
Monitor Type: Interstitial  
Monitor Tank / Pipe: Tank  
Monitor Type: In-tank(automatic)monitoring  
Monitor Tank / Pipe: Tank  
Monitor Type: Inventory Control

Map ID  
Direction  
Distance  
Distance (ft.)  
Elevation Site

MAP FINDINGS

Database(s) EDR ID Number  
EPA ID Number

**K&G PETROLEUM INC (Continued)**

**U003173180**

TANK DETAIL:

Tankpipe Tank / Pipe: Pipe  
Tankpipe Construction Type: Cathodically protected steel - Impressed current  
Tankpipe Tank / Pipe: Tank  
Tankpipe Construction Type: Internally lined

Facility ID: 031748  
Tank Id: TANK-3  
Tank Number: 003  
Tank Contents: Light Diesel Fuel (No. 1-D)  
Tank Size: 6000  
Install Date: 1/1/1944  
Tank Compliance: Yes  
**Tank Status: In-use**  
Overfill: Yes  
Tank Status Date: 1/1/1944  
Compliance Monitoring?: Yes  
Overfill Protection: Yes  
Spill Containment: Yes  
Tank Wellhead Protection: Not reported

TANK MONITOR DATA:

Monitor Tank / Pipe: Pipe  
Monitor Type: Automatic line leak detector  
Monitor Tank / Pipe: Pipe  
Monitor Type: Interstitial  
Monitor Tank / Pipe: Tank  
Monitor Type: In-tank(automatic)monitoring  
Monitor Tank / Pipe: Tank  
Monitor Type: Inventory Control

TANK DETAIL:

Tankpipe Tank / Pipe: Pipe  
Tankpipe Construction Type: Cathodically protected steel - Impressed current  
Tankpipe Tank / Pipe: Tank  
Tankpipe Construction Type: Internally lined

Facility ID: 031748  
Tank Id: TANK-4  
Tank Number: 004  
Tank Contents: Waste Oil  
Tank Size: 550  
Install Date: 1/1/1944  
Tank Compliance: No  
**Tank Status: Removed**  
Overfill: No  
Tank Status Date: 4/10/2000  
Compliance Monitoring?: No  
Overfill Protection: No  
Spill Containment: No  
Tank Wellhead Protection: Not reported

TANK MONITOR DATA:

Monitor Tank / Pipe: Not reported  
Monitor Type: Not reported

TANK DETAIL:

Tankpipe Tank / Pipe: Pipe  
Tankpipe Construction Type: Other

Map ID  
Direction  
Distance  
Distance (ft.)  
Elevation

MAP FINDINGS

**K&G PETROLEUM INC (Continued)**

EDR ID Number  
EPA ID Number

U003173180

Tankpipe Tank / Pipe: Tank  
Tankpipe Construction Type: Bare steel

251  
South  
1/2-1  
4094 ft.

**PASSAIC BERGEN PAPER COMPANY**  
**33 CALIFORNIA AVE**  
**PATERSON CITY, NJ**

**HWS RE-EVAL** **S108028510**  
**N/A**

**Relative:**  
**Lower**

HWS RE-EVAL:  
Facility Status: Assigned to RPIU. Under Investigation.  
**PI Number: 010785**  
Category: Non-Homeowner

**Actual:**  
**113 ft.**

252  
North  
1/2-1  
4191 ft.

**TARTAN LINEN FACTORY**  
**179 LAFAYETTE ST**  
**PATERSON, NJ**

**SHWS** **S104864503**  
**NJ Release** **N/A**

**Relative:**  
**Lower**

SHWS:  
**Case Status: NFA-A (Restricted Use)**  
Status Date: 07/12/02  
Case ID: 004865  
Contact: BSCM  
Sub Section Label: C: Closed Sites with Restrictions  
Site Municipality: 1608  
Remedial Level Code: Remediation requires a formal design. The source of the contamination is known OR the release has caused ground water contamination.  
Classification exception area dt: None  
Classification exception area dt: Not reported  
Deed Notice Status: None  
Deed Notice Date: Not reported  
Engineering Control Status: None  
Engineering Control Date: Not reported  
National Priorities List Status: Not reported  
National Priorities List Date: Not reported  
X Coordinate: 586757  
Y Coordinate: 762242  
Coordinate System: NJ State Plane (NAD83) - USFEET

**Actual:**  
**94 ft.**

**NJ Release:**

Facility ID: 72541  
Date Received: 12/26/00  
Operator: JIMS  
Incident Type: Not reported  
Location: Facility  
Contact Name: Not reported  
Caller Name: REDACTED  
Caller Title: CITIZEN  
Caller Address: Not reported  
Caller City,St,Zip: Not reported  
Caller Telephone: Not reported  
Facility Type: Commercial  
Facility Phone: Not reported  
Incident Date: 12/26/00  
Substance(s): Not reported  
Substance Type: Not reported  
Case Number: 00-12-26-1502-43  
Nature of Incident: Not reported  
Incident Location: Not reported  
Other Location: Not reported  
Incident Time: 1430  
Substance Identity: Not reported

Map ID  
 Direction  
 Distance  
 Distance (ft.)  
 Elevation

MAP FINDINGS

**TARTAN LINEN FACTORY (Continued)**

EDR ID Number  
 EPA ID Number

Database(s)

**S104864503**

CAS Number:	Not reported	A310 Letter:	False
TCPA Chemical:	Not reported	Hazrds Material:	Not reported
COMU:	1608	Ref. Code:	004
Amnt Released:	Not reported	Contained:	Not reported
Release Type:	Not reported	Release VE:	Not reported
Injuries:	No		
Public Exposure:	Yes	Facility Evacuation:	No
Police at Scene:	No	Firemen at Scene:	No
Contamination of:	Air	Receiving Water:	Not reported
Status at Spill:	Not reported		
NJ Spill Date:	Not reported	NJ Spill Time:	Not reported
NJ Spill Name:	Not reported	NJ Spill Title:	Not reported
NJ Spill Phone:	Not reported		
Other Date:	Not reported	Other Time:	Not reported
Other Name:	Not reported	Other Title:	Not reported
Other Telephone:	Not reported		
Public Evacuation:	No		
Assistance Requested:	Yes		
Wind Direction/Speed:	0		
Local Municipality Notified:	False		
Local Municipality Name:	Not reported		
Local Municipality Title:	Not reported		
Local Municipality Telephone:	Not reported		
Local Municipality Date:	Not reported		
Local Municipality Time:	Not reported		
Incident Description:	Not reported		
Incident Name:	Not reported		
Incident Referred To:	Not reported		
Incident Region:	Not reported		
Incident Telephone:	Not reported		
Incident Date:	Not reported		
Incident time:	Not reported		
Incident ITM:	Not reported		
Date A310 Letter Printed:	Not reported		
Date Local Authority Was Notified:	Not reported		
Date Updated:	Not reported		
Date Report Faxed to Local Authority:	Not reported		
Local Authority Notification Date:	Not reported		
Rep Receive Date:	Not reported		
Reporter Type:	Not reported		
Reporter Name:	Not reported		
Reporter Title:	Not reported		
Reporter Org:	Not reported		
Reporter Address:	Not reported		
Reporter City,St,Zip:	Not reported		
Reporter County:	Not reported		
Incident Status:	Not reported		
Incident Category:	Not reported		
Incident Source:	Not reported		
Incident Address:	Not reported		
Incident Address 2:	Not reported		
Incident City,St,Zip:	Not reported		
Incident County:	Not reported		
DEP Requested:	Not reported		
Confidential:	Not reported		
Notify Type:	Citizen		
Road Closed:	No		

Map ID  
 Direction  
 Distance  
 Distance (ft.)  
 Elevation Site

MAP FINDINGS

Database(s) EDR ID Number  
 EPA ID Number

**TARTAN LINEN FACTORY (Continued)**

**S104864503**

Direction: Not reported  
 Responsible Party: Known  
 Responsible Party Name: TARTAN LINEN FACTORY  
 Responsible Party Contact: Not reported  
 Responsible Party Title: Not reported  
 Responsible Party Phone: Not reported  
 Responsible Party Street: 179 LAFAYETTE ST  
 Responsible Party County: PASSAIC  
 Responsible Party City,St,Zip: PATERSON, NJ  
 Memo. Of Understanding: False  
 Drill/trng Exercise: False  
 Hazardous: No  
 Status: Information REDACTED due to data corruption causing status reporting errors  
 Comments: Not reported

253  
 NNE  
 1/2-1  
 4320 ft.

**431 433 EIGHTEENTH STREET**  
**431 433 18TH ST**  
**PATERSON CITY, NJ 07524**

**SHWS S107494895**  
**N/A**

**Relative:**  
**Lower**

SHWS:

**Case Status: Active**  
 Status Date: 08/11/04  
 Case ID: 234914  
 Contact: Bureau of Field Operations - Northern  
 Sub Section Label: A: Sites with On-Site Sources of Contamination  
 Site Municipality: 1608  
 Remedial Level Code: Remediation does not require a formal design. The source of the contamination is known or has been identified. There is a potential for ground water contamination.  
 Classification exception area dt: None  
 Classification exception area dt: Not reported  
 Deed Notice Status: None  
 Deed Notice Date: Not reported  
 Engineering Control Status: None  
 Engineering Control Date: Not reported  
 National Priorities List Status: Not reported  
 National Priorities List Date: Not reported  
 X Coordinate: 587884  
 Y Coordinate: 762168  
 Coordinate System: NJ State Plane (NAD83) - USFEET

**Actual:**  
**94 ft.**

254  
 NW  
 1/2-1  
 4383 ft.

**ARC MACHINE COMPANY**  
**7 PATERSON STREET**  
**PATERSON CITY, NJ 07501**

**SHWS S105006604**  
**ISRA N/A**

**Relative:**  
**Lower**

SHWS:

**Case Status: Active**  
 Status Date: 04/27/00  
 Case ID: G000042284  
 Contact: BNCM  
 Sub Section Label: A: Sites with On-Site Sources of Contamination  
 Site Municipality: 1608  
 Remedial Level Code: Remediation does not require a formal design. The source of the contamination is known or has been identified. There is a potential

**Actual:**  
**41 ft.**

Map ID  
 Direction  
 Distance  
 Distance (ft.)  
 Elevation Site

MAP FINDINGS

Database(s) EDR ID Number  
 EPA ID Number

**ARC MACHINE COMPANY (Continued)**

**S105006604**

for ground water contamination.  
 Classification exception area dt: None  
 Classification exception area dt: Not reported  
 Deed Notice Status: None  
 Deed Notice Date: Not reported  
 Engineering Control Status: None  
 Engineering Control Date: Not reported  
 National Priorities List Status: Not reported  
 National Priorities List Date: Not reported  
 X Coordinate: 583857  
 Y Coordinate: 761480  
 Coordinate System: NJ State Plane (NAD83) - USFEET

**NJ ISRA:**

Pi Number: G000042284  
 Action Number: ISR000004  
 Title: E20000093 Arc Machine Company  
 Isra Trg: Finalized Date 4/15/2000  
 Start Date: 4/27/2000  
 Facility Status: Assigned to Program  
 Case No: E20000093  
 Case Name: Arc Machine Company  
 Case Type: ISRA  
 Trigger Type: Stock Transfer  
 Trigger Date: 3/6/2000

**AY255  
 NW  
 1/2-1  
 4430 ft.**

**A CAPONE SANITATION INCORPORATED  
 178 RIVER ST  
 PATERSON CITY, NJ**

**HWS RE-EVAL S108027757  
 N/A**

**Site 1 of 2 in cluster AY**

**Relative:  
 Lower**

HWS RE-EVAL:  
 Facility Status: Assigned to RPIU. Under Investigation.  
**PI Number: 026638**  
 Category: Non-Homeowner

**Actual:  
 41 ft.**

**AY256  
 NW  
 1/2-1  
 4430 ft.**

**ONYX  
 178 RIVER ST  
 PATERSON CITY, NJ 07544**

**SHWS U003563716  
 LUST N/A  
 UST**

**Site 2 of 2 in cluster AY**

**Relative:  
 Lower**

SHWS:  
**Case Status: Active**  
 Status Date: 04/11/90  
 Case ID: 001938  
 Contact: BSCM  
 Sub Section Label: A: Sites with On-Site Sources of Contamination  
 Site Municipality: 1608  
 Remedial Level Code: Remediation does not require a formal design. The source of the contamination is known or has been identified. There is a potential for ground water contamination.  
 Classification exception area dt: None  
 Classification exception area dt: Not reported  
 Deed Notice Status: None

**Actual:  
 41 ft.**



Map ID  
Direction  
Distance  
Distance (ft.)  
Elevation

MAP FINDINGS

ONYX (Continued)

EDR ID Number  
EPA ID Number

Database(s)

U003563716

Deed Notice Date: Not reported  
Engineering Control Status: None  
Engineering Control Date: Not reported  
National Priorities List Status: Not reported  
National Priorities List Date: Not reported  
X Coordinate: 583935  
Y Coordinate: 761681  
Coordinate System: NJ State Plane (NAD83) - USFEET

LUST:

Case ID: 1938  
Bureau: BUST

UST:

Facility ID: 001938  
Owner Name: Not Identified Not Identified  
Organization: Not Identified  
Contact Type(UST Reg): Facility Operator  
Contact Address (UST Reg): Not reported  
Contact Address 2 (UST Reg): Not reported  
Contact City,St,Zip (UST Reg): Not reported  
Owner Name: PHILIP CAPONE  
Organization: SUPERIOR SERVICES INC  
Contact Type(UST Reg): Tank Owner  
Contact Address (UST Reg): 178 RIVER ST  
Contact Address 2 (UST Reg): Not reported  
Contact City,St,Zip (UST Reg): Paterson, NJ 07544  
Owner Name: PHILIP CAPONE  
Organization: SUPERIOR SERVICES INC  
Contact Type(UST Reg): Tank Owner  
Contact Address (UST Reg): 178 RIVER ST - PO BOX 744  
Contact Address 2 (UST Reg): Not reported  
Contact City,St,Zip (UST Reg): Paterson, NJ 07544

Tank Id: TANK-1  
Tank Number: 1  
Tank Contents: Medium Diesel Fuel (No. 2-D)  
Tank Size: 2000  
Install Date: 1/1/1965  
Tank Compliance: No  
**Tank Status: Removed**  
Overfill: No  
Tank Status Date: 3/5/1990  
Compliance Monitoring?: No  
Overfill Protection: No  
Spill Containment: No  
Tank Wellhead Protection: Not reported

TANK MONITOR DATA:

Monitor Tank / Pipe: Pipe  
Monitor Type: None  
Monitor Tank / Pipe: Tank  
Monitor Type: None

TANK DETAIL:

Tankpipe Tank / Pipe: Pipe  
Tankpipe Construction Type: CONVERSION (NON-NULLABLE)

Map ID  
Direction  
Distance  
Distance (ft.)  
Elevation

MAP FINDINGS

ONYX (Continued)

EDR ID Number  
EPA ID Number

Database(s)

U003563716

Tankpipe Tank / Pipe: Tank  
Tankpipe Construction Type: Other

Facility ID: 001938  
Tank Id: TANK-2  
Tank Number: 2  
Tank Contents: Medium Diesel Fuel (No. 2-D)  
Tank Size: 2000  
Install Date: 1/1/1965  
Tank Compliance: No  
**Tank Status: Removed**  
Overfill: No  
Tank Status Date: 3/5/1990  
Compliance Monitoring?: No  
Overfill Protection: No  
Spill Containment: No  
Tank Wellhead Protection: Not reported

TANK MONITOR DATA:  
Monitor Tank / Pipe: Pipe  
Monitor Type: None  
Monitor Tank / Pipe: Tank  
Monitor Type: None

TANK DETAIL:  
Tankpipe Tank / Pipe: Pipe  
Tankpipe Construction Type: CONVERSION (NON-NULLABLE)  
Tankpipe Tank / Pipe: Tank  
Tankpipe Construction Type: Other

Facility ID: 001938  
Tank Id: TANK-3  
Tank Number: 3  
Tank Contents: Heating Oil (No. 2)  
Tank Size: 550  
Install Date: 1/1/1965  
Tank Compliance: No  
**Tank Status: Removed**  
Overfill: No  
Tank Status Date: 8/19/1999  
Compliance Monitoring?: No  
Overfill Protection: No  
Spill Containment: No  
Tank Wellhead Protection: Not reported

TANK MONITOR DATA:  
Monitor Tank / Pipe: Pipe  
Monitor Type: None  
Monitor Tank / Pipe: Tank  
Monitor Type: None

TANK DETAIL:  
Tankpipe Tank / Pipe: Pipe  
Tankpipe Construction Type: CONVERSION (NON-NULLABLE)  
Tankpipe Tank / Pipe: Tank  
Tankpipe Construction Type: Other

Facility ID: 001938  
Tank Id: TANK-4

Map ID  
Direction  
Distance  
Distance (ft.)  
Elevation

MAP FINDINGS

ONYX (Continued)

EDR ID Number  
EPA ID Number

Database(s)

U003563716

Tank Number: 4  
Tank Contents: Heating Oil (No. 4)  
Tank Size: 10000  
Install Date: 1/1/1988  
Tank Compliance: No  
**Tank Status: Removed**  
Overfill: No  
Tank Status Date: 12/10/1998  
Compliance Monitoring?: No  
Overfill Protection: No  
Spill Containment: No  
Tank Wellhead Protection: No

TANK MONITOR DATA:  
Monitor Tank / Pipe: Pipe  
Monitor Type: None  
Monitor Tank / Pipe: Tank  
Monitor Type: None

TANK DETAIL:  
Tankpipe Tank / Pipe: Pipe  
Tankpipe Construction Type: Bare steel  
Tankpipe Tank / Pipe: Tank  
Tankpipe Construction Type: Bare steel

Facility ID: 001938  
Tank Id: TANK-6  
Tank Number: 0001  
Tank Contents: Unleaded Gasoline  
Tank Size: 2000  
Install Date: 1/1/1944  
Tank Compliance: No  
**Tank Status: Removed**  
Overfill: Not reported  
Tank Status Date: 1/1/1990  
Compliance Monitoring?: No  
Overfill Protection: Not reported  
Spill Containment: Not reported  
Tank Wellhead Protection: Not reported

TANK MONITOR DATA:  
Monitor Tank / Pipe: Pipe  
Monitor Type: None  
Monitor Tank / Pipe: Tank  
Monitor Type: None

TANK DETAIL:  
Tankpipe Tank / Pipe: Pipe  
Tankpipe Construction Type: Bare steel  
Tankpipe Tank / Pipe: Tank  
Tankpipe Construction Type: Bare steel

Facility ID: 001938  
Tank Id: TANK-7  
Tank Number: 0002  
Tank Contents: Medium Diesel Fuel (No. 2-D)  
Tank Size: 3000  
Install Date: 1/1/1944  
Tank Compliance: No

Map ID  
Direction  
Distance  
Distance (ft.)  
Elevation

MAP FINDINGS

Database(s)  
EDR ID Number  
EPA ID Number

ONYX (Continued)

U003563716

<b>Tank Status:</b>	<b>Removed</b>
Overfill:	Not reported
Tank Status Date:	1/1/1990
Compliance Monitoring?:	No
Overfill Protection:	Not reported
Spill Containment:	Not reported
Tank Wellhead Protection:	Not reported
TANK MONITOR DATA:	
Monitor Tank / Pipe:	Pipe
Monitor Type:	None
Monitor Tank / Pipe:	Tank
Monitor Type:	None
TANK DETAIL:	
Tankpipe Tank / Pipe:	Pipe
Tankpipe Construction Type:	Bare steel
Tankpipe Tank / Pipe:	Tank
Tankpipe Construction Type:	Bare steel
Facility ID:	001938
Tank Id:	TANK-8
Tank Number:	0003
Tank Contents:	Heating Oil (No. 2)
Tank Size:	550
Install Date:	1/1/1944
Tank Compliance:	No
<b>Tank Status:</b>	<b>Exempt</b>
Overfill:	Not reported
Tank Status Date:	3/12/2003
Compliance Monitoring?:	No
Overfill Protection:	Not reported
Spill Containment:	Not reported
Tank Wellhead Protection:	Not reported
TANK MONITOR DATA:	
Monitor Tank / Pipe:	Pipe
Monitor Type:	None
Monitor Tank / Pipe:	Tank
Monitor Type:	None
TANK DETAIL:	
Tankpipe Tank / Pipe:	Pipe
Tankpipe Construction Type:	Other
Tankpipe Tank / Pipe:	Tank
Tankpipe Construction Type:	Bare steel
Facility ID:	001938
Tank Id:	TANK-9
Tank Number:	0004
Tank Contents:	Heating Oil (No. 4)
Tank Size:	10000
Install Date:	1/1/1944
Tank Compliance:	No
<b>Tank Status:</b>	<b>Removed</b>
Overfill:	Not reported
Tank Status Date:	12/10/1998
Compliance Monitoring?:	No
Overfill Protection:	Not reported

Map ID  
 Direction  
 Distance  
 Distance (ft.)  
 Elevation Site

MAP FINDINGS

Database(s) EDR ID Number  
 EPA ID Number

**ONYX (Continued)**

**U003563716**

Spill Containment: Not reported  
 Tank Wellhead Protection: Not reported

TANK MONITOR DATA:  
 Monitor Tank / Pipe: Pipe  
 Monitor Type: None  
 Monitor Tank / Pipe: Tank  
 Monitor Type: None

TANK DETAIL:  
 Tankpipe Tank / Pipe: Pipe  
 Tankpipe Construction Type: Bare steel  
 Tankpipe Tank / Pipe: Tank  
 Tankpipe Construction Type: Bare steel

**257**  
**SSW**  
**1/2-1**  
**4457 ft.**

**Relative:**  
**Higher**

**Actual:**  
**127 ft.**

**ST JOSEPHS HOSPITAL & MEDICAL CENTER**  
**703 MAIN ST**  
**PATERSON, NJ 07503**

**RCRA-SQG 1000265651**  
**SHWS NJD064279623**  
**FINDS**  
**LUST**  
**NJ Spills**  
**UST**  
**HIST LUST**  
**HIST LF**  
**NJ MANIFEST**  
**NY MANIFEST**

RCRA-SQG:  
 Date form received by agency: 01/01/2006  
 Facility name: ST JOSEPHS HOSPITAL & MEDICAL CENTER  
 Facility address: 703 MAIN ST  
 PATERSON, NJ 07503  
 EPA ID: NJD064279623  
 Mailing address: MAIN ST  
 PATERSON, NJ 07503  
 Contact: -  
 Contact address: MAIN ST  
 PATERSON, NJ 07503  
 Contact country: US  
 Contact telephone: Not reported  
 Contact email: Not reported  
 EPA Region: 02  
 Land type: Facility is not located on Indian land. Additional information is not known.  
 Classification: Small Small Quantity Generator  
 Description: Handler: generates more than 100 and less than 1000 kg of hazardous waste during any calendar month and accumulates less than 6000 kg of hazardous waste at any time; or generates 100 kg or less of hazardous waste during any calendar month, and accumulates more than 1000 kg of hazardous waste at any time

Owner/Operator Summary:  
 Owner/operator name: Not reported  
 Owner/operator address: NOT REQUIRED  
 NOT REQUIRED, WY 99999  
 Owner/operator country: Not reported  
 Owner/operator telephone: (212) 555-1212  
 Legal status: Private  
 Owner/Operator Type: Owner  
 Owner/Op start date: Not reported

Map ID  
Direction  
Distance  
Distance (ft.)  
Elevation    Site

MAP FINDINGS

Database(s)    EDR ID Number  
EPA ID Number

**ST JOSEPHS HOSPITAL & MEDICAL CENTER (Continued)**

**1000265651**

Owner/Op end date:            Not reported

Handler Activities Summary:

U.S. importer of hazardous waste:    Unknown  
Mixed waste (haz. and radioactive):    Unknown  
Recycler of hazardous waste:            No  
Transporter of hazardous waste:        No  
Treater, storer or disposer of HW:      No  
Underground injection activity:        No  
On-site burner exemption:                Unknown  
Furnace exemption:                        Unknown  
Used oil fuel burner:                      No  
Used oil processor:                        No  
User oil refiner:                          No  
Used oil fuel marketer to burner:        No  
Used oil Specification marketer:        No  
Used oil transfer facility:                No  
Used oil transporter:                      No  
Off-site waste receiver:                  Commercial status unknown

Historical Generators:

Date form received by agency: 03/15/1994  
Facility name:                              ST JOSEPHS HOSPITAL & MEDICAL CENTER  
Site name:                                    ST JOSEPH'S HOSPITAL AND MED. CTR  
Classification:                              Large Quantity Generator

Date form received by agency: 06/10/1992  
Facility name:                              ST JOSEPHS HOSPITAL & MEDICAL CENTER  
Site name:                                    ST JOSEPHS HOSPITAL  
Classification:                              Large Quantity Generator

Date form received by agency: 12/21/1981  
Facility name:                              ST JOSEPHS HOSPITAL & MEDICAL CENTER  
Classification:                              Large Quantity Generator

Hazardous Waste Summary:

Waste code:                                U001  
Waste name:                                ACETALDEHYDE (I)  
  
Waste code:                                U002  
Waste name:                                ACETONE (I)  
  
Waste code:                                U007  
Waste name:                                ACRYLAMIDE  
  
Waste code:                                U012  
Waste name:                                ANILINE (I,T)  
  
Waste code:                                U021  
Waste name:                                BENZIDINE  
  
Waste code:                                U031  
Waste name:                                1-BUTANOL (I)  
  
Waste code:                                U044  
Waste name:                                CHLOROFORM

Map ID  
Direction  
Distance  
Distance (ft.)  
Elevation

MAP FINDINGS

ST JOSEPHS HOSPITAL & MEDICAL CENTER (Continued)

EDR ID Number  
EPA ID Number

Database(s)

1000265651

Waste code: U108  
Waste name: 1,4-DIETHYLENEOXIDE

Waste code: U112  
Waste name: ACETIC ACID ETHYL ESTER (I)

Waste code: U122  
Waste name: FORMALDEHYDE

Waste code: U123  
Waste name: FORMIC ACID (C,T)

Waste code: U151  
Waste name: MERCURY

Waste code: U154  
Waste name: METHANOL (I)

Waste code: U165  
Waste name: NAPHTHALENE

Waste code: U182  
Waste name: PARALDEHYDE

Waste code: U188  
Waste name: PHENOL

Waste code: U196  
Waste name: PYRIDINE

Waste code: U213  
Waste name: FURAN, TETRAHYDRO-(I)

Facility Has Received Notices of Violations:

Regulation violated: Not reported  
Area of violation: TSD IS-Container Use and Management  
Date violation determined: 09/12/2006  
Date achieved compliance: 11/30/2006  
Violation lead agency: State  
Enforcement action: INITIAL 3008(A) COMPLIANCE  
Enforcement action date: 04/04/2007  
Enf. disposition status: Not reported  
Enf. disp. status date: Not reported  
Enforcement lead agency: State  
Proposed penalty amount: Not reported  
Final penalty amount: Not reported  
Paid penalty amount: Not reported

Regulation violated: Not reported  
Area of violation: Generators - Pre-transport  
Date violation determined: 09/12/2006  
Date achieved compliance: 09/13/2006  
Violation lead agency: State  
Enforcement action: WRITTEN INFORMAL  
Enforcement action date: 09/12/2006  
Enf. disposition status: Not reported  
Enf. disp. status date: Not reported

Map ID  
Direction  
Distance  
Distance (ft.)  
Elevation

MAP FINDINGS

Database(s)  
EDR ID Number  
EPA ID Number

**ST JOSEPHS HOSPITAL & MEDICAL CENTER (Continued)**

**1000265651**

Enforcement lead agency: State  
Proposed penalty amount: Not reported  
Final penalty amount: Not reported  
Paid penalty amount: Not reported

Regulation violated: Not reported  
Area of violation: Generators - Pre-transport  
Date violation determined: 09/12/2006  
Date achieved compliance: 09/13/2006  
Violation lead agency: State  
Enforcement action: INITIAL 3008(A) COMPLIANCE  
Enforcement action date: 04/04/2007  
Enf. disposition status: Not reported  
Enf. disp. status date: Not reported  
Enforcement lead agency: State  
Proposed penalty amount: Not reported  
Final penalty amount: Not reported  
Paid penalty amount: Not reported

Regulation violated: Not reported  
Area of violation: TSD IS-Container Use and Management  
Date violation determined: 09/12/2006  
Date achieved compliance: 11/30/2006  
Violation lead agency: State  
Enforcement action: WRITTEN INFORMAL  
Enforcement action date: 09/12/2006  
Enf. disposition status: Not reported  
Enf. disp. status date: Not reported  
Enforcement lead agency: State  
Proposed penalty amount: Not reported  
Final penalty amount: Not reported  
Paid penalty amount: Not reported

Regulation violated: Not reported  
Area of violation: Generators - Manifest  
Date violation determined: 03/18/1994  
Date achieved compliance: 05/12/1994  
Violation lead agency: State  
Enforcement action: WRITTEN INFORMAL  
Enforcement action date: 03/18/1994  
Enf. disposition status: Not reported  
Enf. disp. status date: Not reported  
Enforcement lead agency: State  
Proposed penalty amount: Not reported  
Final penalty amount: Not reported  
Paid penalty amount: Not reported

Regulation violated: Not reported  
Area of violation: Generators - General  
Date violation determined: 03/18/1994  
Date achieved compliance: 05/12/1994  
Violation lead agency: State  
Enforcement action: WRITTEN INFORMAL  
Enforcement action date: 03/18/1994  
Enf. disposition status: Not reported  
Enf. disp. status date: Not reported  
Enforcement lead agency: State



Map ID  
Direction  
Distance  
Distance (ft.)  
Elevation

MAP FINDINGS

Database(s)  
EDR ID Number  
EPA ID Number

**ST JOSEPHS HOSPITAL & MEDICAL CENTER (Continued)**

**1000265651**

Proposed penalty amount: Not reported  
Final penalty amount: Not reported  
Paid penalty amount: Not reported

Regulation violated: Not reported  
Area of violation: Generators - General  
Date violation determined: 03/01/1983  
Date achieved compliance: 12/12/1983  
Violation lead agency: State  
Enforcement action: WRITTEN INFORMAL  
Enforcement action date: 12/05/1983  
Enf. disposition status: Not reported  
Enf. disp. status date: Not reported  
Enforcement lead agency: State  
Proposed penalty amount: Not reported  
Final penalty amount: Not reported  
Paid penalty amount: Not reported

Evaluation Action Summary:

Evaluation date: 11/30/2006  
Evaluation: NON-FINANCIAL RECORD REVIEW  
Area of violation: Not reported  
Date achieved compliance: Not reported  
Evaluation lead agency: State

Evaluation date: 09/15/2006  
Evaluation: NOT A SIGNIFICANT NON-COMPLIER  
Area of violation: Not reported  
Date achieved compliance: Not reported  
Evaluation lead agency: State

Evaluation date: 09/14/2006  
Evaluation: SIGNIFICANT NON-COMPLIER  
Area of violation: Not reported  
Date achieved compliance: Not reported  
Evaluation lead agency: State

Evaluation date: 09/13/2006  
Evaluation: FOLLOW-UP INSPECTION  
Area of violation: Not reported  
Date achieved compliance: Not reported  
Evaluation lead agency: State

Evaluation date: 09/07/2006  
Evaluation: COMPLIANCE EVALUATION INSPECTION ON-SITE  
Area of violation: Generators - Pre-transport  
Date achieved compliance: 09/13/2006  
Evaluation lead agency: State

Evaluation date: 09/07/2006  
Evaluation: COMPLIANCE EVALUATION INSPECTION ON-SITE  
Area of violation: TSD IS-Container Use and Management  
Date achieved compliance: 11/30/2006  
Evaluation lead agency: State

Evaluation date: 05/12/1994  
Evaluation: NON-FINANCIAL RECORD REVIEW

Map ID  
Direction  
Distance  
Distance (ft.)  
Elevation Site

MAP FINDINGS

Database(s)  
EDR ID Number  
EPA ID Number

**ST JOSEPHS HOSPITAL & MEDICAL CENTER (Continued)**

**1000265651**

Area of violation: Generators - General  
Date achieved compliance: 05/12/1994  
Evaluation lead agency: State

Evaluation date: 05/12/1994  
Evaluation: NON-FINANCIAL RECORD REVIEW  
Area of violation: Generators - Manifest  
Date achieved compliance: 05/12/1994  
Evaluation lead agency: State

Evaluation date: 03/18/1994  
Evaluation: COMPLIANCE EVALUATION INSPECTION ON-SITE  
Area of violation: Generators - Manifest  
Date achieved compliance: 05/12/1994  
Evaluation lead agency: State

Evaluation date: 03/18/1994  
Evaluation: COMPLIANCE EVALUATION INSPECTION ON-SITE  
Area of violation: Generators - General  
Date achieved compliance: 05/12/1994  
Evaluation lead agency: State

Evaluation date: 03/01/1983  
Evaluation: NON-FINANCIAL RECORD REVIEW  
Area of violation: Generators - General  
Date achieved compliance: 12/12/1983  
Evaluation lead agency: State

**SHWS:**

**Case Status:** Active  
Status Date: 11/24/98  
Case ID: 026910  
Contact: BSCM  
Sub Section Label: A: Sites with On-Site Sources of Contamination  
Site Municipality: 1608  
Remedial Level Code: Remediation does not require a formal design. The source of the contamination is known or has been identified. There is a potential for ground water contamination.

Classification exception area dt: None  
Classification exception area dt: Not reported  
Deed Notice Status: None  
Deed Notice Date: Not reported  
Engineering Control Status: None  
Engineering Control Date: Not reported  
National Priorities List Status: Not reported  
National Priorities List Date: Not reported  
X Coordinate: 584461  
Y Coordinate: 753594  
Coordinate System: NJ State Plane (NAD83) - USFEET

**FINDS:**

Other Pertinent Environmental Activity Identified at Site

AFS (Aerometric Information Retrieval System (AIRS) Facility Subsystem) replaces the former Compliance Data System (CDS), the National Emission Data System (NEDS), and the Storage and Retrieval of Aerometric Data (SAROAD). AIRS is the national repository for

Map ID  
Direction  
Distance  
Distance (ft.)  
Elevation

MAP FINDINGS

EDR ID Number  
EPA ID Number

**ST JOSEPHS HOSPITAL & MEDICAL CENTER (Continued)**

**1000265651**

information concerning airborne pollution in the United States. AFS is used to track emissions and compliance data from industrial plants. AFS data are utilized by states to prepare State Implementation Plans to comply with regulatory programs and by EPA as an input for the estimation of total national emissions. AFS is undergoing a major redesign to support facility operating permits required under Title V of the Clean Air Act.

The NEI (National Emissions Inventory) database contains information on stationary and mobile sources that emit criteria air pollutants and their precursors, as well as hazardous air pollutants (HAPs).

NJ-NJEMS (New Jersey - New Jersey Environmental Management System). The Department of Environmental Protection (NJDEP) manages large databases of environmental information in this integrated system.

RCRAInfo is a national information system that supports the Resource Conservation and Recovery Act (RCRA) program through the tracking of events and activities related to facilities that generate, transport, and treat, store, or dispose of hazardous waste. RCRAInfo allows RCRA program staff to track the notification, permit, compliance, and corrective action activities required under RCRA.

ICIS (Integrated Compliance Information System) is the Integrated Compliance Information System and provides a database that, when complete, will contain integrated Enforcement and Compliance information across most of EPA's programs. The vision for ICIS is to replace EPA's independent databases that contain Enforcement data with a single repository for that information. Currently, ICIS contains all Federal Administrative and Judicial enforcement actions. This information is maintained in ICIS by EPA in the Regional offices and its Headquarters. A future release of ICIS will replace the Permit Compliance System (PCS) which supports the NPDES and will integrate that information with Federal actions already in the system. ICIS also has the capability to track other activities occurring in the Region that support Compliance and Enforcement programs. These include; Incident Tracking, Compliance Assistance, and Compliance Monitoring.

**LUST:**

Case ID: 26910  
Bureau: BUST

**NJ SPILL:**

Facility ID:	35174	Case Number:	98-11-24-0951-34
Notify Type:	Facility	Date Received:	11/24/98
Location:	Facility	Other Location:	Not reported
Incident Date:	11/23/98	Incident Time:	Not reported
A310 Letter:	True	Ref. Code:	101
COMU:	1608	CAS Number:	Not reported
Hazardous:	Unknown	Incident Location:	Not reported
Facility Type:	Sensitive	Facility Phone:	Not reported
Substance(s):	Not reported	Substance Identity:	Not reported
Substance Type:	Not reported	Hazrds Material:	Not reported
TCPA Chemical:	Not reported	Release VE:	Not reported
Amnt Released:	Not reported		

Map ID  
 Direction  
 Distance  
 Distance (ft.)  
 Elevation Site

MAP FINDINGS

Database(s) EDR ID Number  
 EPA ID Number

**ST JOSEPHS HOSPITAL & MEDICAL CENTER (Continued)**

**1000265651**

Contained:	Not reported	Release Type:	Not reported
Incident Desc:	Not reported		
Status at Spill:	Not reported		
NJ Spill Date:	Not reported	NJ Spill Time:	Not reported
NJ Spill Name:	Not reported	NJ Spill Title:	Not reported
NJ Spill Phone:	Not reported		
Other Date:	Not reported	Other Time:	Not reported
Other Name:	Not reported	Other Title:	Not reported
Other Phone:	Not reported		
Injuries:	No	Public Exposure:	No
Road Closed:	No	Facility Evacuation:	No
Receiving Water:	Not reported	Public Evacuation:	No
Police at Scene:	No	Firemen at Scene:	No
Contamination of:	Land	Nature of Incident:	Not reported
Wind Direction/Speed:	0		
Assistance Requested:	No		
Memo. Of Understanding:	False		
Drill/trng Exercise:	False		
Operator:	PAT		
Contact Name:	Not reported		
Caller Name:	REDACTED		
Caller Title:	LIPPINCOT, JACOBS		
Caller Address:	Not reported		
Caller City, St, Zip:	Not reported		
Caller Phone:	Not reported		
Responsible Party:	Known		
Responsible Party Name:	ST JOSEPHS HOSPITAL		
Responsible Party Contact:	Not reported		
Responsible Party Title:	Not reported		
Responsible Party Telephone:	973-754-2000		
Responsible Party Street:	703 MAIN ST		
Responsible Party Municipality:	PATERSON		
Responsible Party State:	NJ		
Responsible Party Zip:	Not reported		
Responsible City, St, Zip:	PATERSON, NJ		
Responsible Party County:	PASSAIC		
Local Municipality:	False		
Local Municipality Name:	Not reported		
Local Municipality Title:	Not reported		
Local Municipality Phone:	Not reported		
Local Municipality Date:	Not reported		
Local Municipality Time:	Not reported		
Incident Name:	Not reported		
Incident Referred To:	Not reported		
Incident Region:	Not reported		
Incident Phone:	Not reported		
Incident Date:	Not reported		
Date A310 Letter Printed:	Not reported		
Date Local Authority Was Notified:	Not reported		
Date Update:	Not reported		
Date Report Faxed to Local Authority:	Not reported		
Local Authority Notification Date:	Not reported		
Reporter Name:	Not reported		
Reporter Type:	Not reported		
Rep Received Date:	Not reported		
Reporter Title:	Not reported		
Reporter Orgzn:	Not reported		

Map ID  
 Direction  
 Distance  
 Distance (ft.)  
 Elevation Site

MAP FINDINGS

Database(s) EDR ID Number  
 EPA ID Number

**ST JOSEPHS HOSPITAL & MEDICAL CENTER (Continued)**

**1000265651**

Reporter Address:	Not reported		
Reporter City,St,Zip:	Not reported		
Reporter County:	Not reported		
Incident Type:	Not reported		
Incident Status:	Not reported		
Incident Category:	Not reported		
Incident Source:	Not reported		
Incident Address:	Not reported		
Incident Address 2:	Not reported		
Incident City,St,Zip:	Not reported		
Incident County:	Not reported		
DEP Requested:	Not reported		
Confidential:	Not reported		
Spill Comments:	Not reported		
Facility Status:	ONE 300 GAL UST REMOVED. REMEDIATION IN PROGRESS.		
Facility ID:	17811	Case Number:	95-11-6-1217-06
Notify Type:	Not reported	Date Received:	11/06/95
Location:	Facility	Other Location:	Not reported
Incident Date:	11/06/95	Incident Time:	Not reported
A310 Letter:	Yes	Ref. Code:	007
COMU:	1608	CAS Number:	Not reported
Hazardous:	Not reported	Incident Location:	Not reported
Facility Type:	Snstve Pop	Facility Phone:	201-754-2681
Substance(s):	TECHNUM 99, RADIOACTIVE MATERIAL		
Substance Type:	Liquid	Substance Identity:	Known
TCPA Chemical:	No	Hazrds Material:	Yes
Amnt Released:	15-20 MCI	Release VE:	Estimate
Contained:	No	Release Type:	Continuous
Incident Desc:	Spill		
Status at Spill:	WHILE ADMINISTERING TO PATIENT EMPLOYEE SPILLED MATERIAL ON CLOTHES. EMPLOYEE LEFT HOSP AND WENT HOME.HOSPITAL TAKING CARE OF CONTAMINATED AREA.		
NJ Spill Date:	11/06/95	NJ Spill Time:	1228
NJ Spill Name:	OEM	NJ Spill Title:	TR.ORAM
NJ Spill Phone:	609-882-2000		
Other Date:	//	Other Time:	Not reported
Other Name:	Not reported	Other Title:	Not reported
Other Phone:	Not reported		
Injuries:	No	Public Exposure:	Yes
Road Closed:	Not reported	Facility Evacuation:	No
Receiving Water:	NONE	Public Evacuation:	No
Police at Scene:	No	Firemen at Scene:	No
Contamination of:	Land	Nature of Incident:	Facility
Wind Direction/Speed:	Not reported		
Assistance Requested:	No		
Memo. Of Understanding:	Not reported		
Drill/trng Exercise:	Not reported		
Operator:	JOYCE		
Contact Name:	Not reported		
Caller Name:	REDACTED		
Caller Title:	ST.JOSEPH HOSPITAL		
Caller Address:	Not reported		
Caller City,St,Zip:	Not reported		
Caller Phone:	Not reported		
Responsible Party:	Known		
Responsible Party Name:	ST.JOSEPH HOSPITAL		

Map ID  
Direction  
Distance  
Distance (ft.)  
Elevation Site

MAP FINDINGS

Database(s) EDR ID Number  
EPA ID Number

ST JOSEPHS HOSPITAL & MEDICAL CENTER (Continued)

1000265651

Responsible Party Contact: SREE MURTHY  
Responsible Party Title: Not reported  
Responsible Party Telephone: 201-754-2681  
Responsible Party Street: 703 MAIN ST  
Responsible Party Municipality: PATERSON  
Responsible Party State: NJ  
Responsible Party Zip: Not reported  
Responsible City,St,Zip: PATERSON, NJ  
Responsible Party County: PASSAIC  
Local Municipality: Not reported  
Local Municipality Name: PATERSON CITY  
Local Municipality Title: OPR.#8  
Local Municipality Phone: 201-881-6800  
Local Municipality Date: 11/06/95  
Local Municipality Time: 1224  
Incident Name: BILL CSASZAR  
Incident Referred To: ESHA  
Incident Region: Radiation  
Incident Phone: Office,Faxed  
Incident Date: 11/06/95  
Incident Name: BRUCE DOYLE  
Incident Referred To: DRPSR  
Incident Region: ER1  
Incident Phone: Office,Faxed  
Incident Date: 11/06/95  
Incident Name: Not reported  
Incident Referred To: Not reported  
Incident Region: Not reported  
Incident Phone: Not reported  
Incident Date: / /  
Date A310 Letter Printed: / /  
Date Local Authority Was Notified: / /  
Date Update: / /  
Date Report Faxed to Local Authority:/ /  
Local Authority Notification Date: / /, / /, / /  
Reporter Name: Not reported  
Reporter Type: Not reported  
Rep Received Date: Not reported  
Reporter Title: Not reported  
Reporter Orgzn: Not reported  
Reporter Address: Not reported  
Reporter City,St,Zip: Not reported  
Reporter County: Not reported  
Incident Type: Not reported  
Incident Status: Not reported  
Incident Category: Not reported  
Incident Source: Not reported  
Incident Address: Not reported  
Incident Address 2: Not reported  
Incident City,St,Zip: Not reported  
Incident County: Not reported  
DEP Requested: Not reported  
Confidential: Not reported  
Spill Comments: Not reported  
Facility Status: ONE 300 GAL UST REMOVED. REMEDIATION IN PROGRESS.

Map ID  
Direction  
Distance  
Distance (ft.)  
Elevation

MAP FINDINGS

Database(s)  
EDR ID Number  
EPA ID Number

ST JOSEPHS HOSPITAL & MEDICAL CENTER (Continued)

1000265651

UST:

Facility ID: 026910  
Owner Name: SCOTT REILLY  
Organization: ST JOSEPHS HOSPITAL & MED CENTER  
Contact Type(UST Reg): Facility Operator  
Contact Address (UST Reg): 703 MAIN ST  
Contact Address 2 (UST Reg): Not reported  
Contact City,St,Zip (UST Reg): Paterson, NJ 07503  
Owner Name: SCOTT REILLY  
Organization: ST JOSEPHS HOSPITAL & MED CENTER  
Contact Type(UST Reg): Tank Owner  
Contact Address (UST Reg): 703 MAIN ST  
Contact Address 2 (UST Reg): Not reported  
Contact City,St,Zip (UST Reg): Paterson, NJ 07503

Tank Id: TANK-1  
Tank Number: 0001  
Tank Contents: Medium Diesel Fuel (No. 2-D)  
Tank Size: 10000  
Install Date: 1/1/1977  
Tank Compliance: No  
**Tank Status: Abandoned in Place**  
Overfill: No  
Tank Status Date: 3/1/1999  
Compliance Monitoring?: No  
Overfill Protection: No  
Spill Containment: No  
Tank Wellhead Protection: Not reported

TANK MONITOR DATA:

Monitor Tank / Pipe: Pipe  
Monitor Type: None  
Monitor Tank / Pipe: Tank  
Monitor Type: None

TANK DETAIL:

Tankpipe Tank / Pipe: Pipe  
Tankpipe Construction Type: Cathodically protected steel  
Tankpipe Tank / Pipe: Tank  
Tankpipe Construction Type: Cathodically protected steel

Facility ID: 026910  
Tank Id: TANK-2  
Tank Number: 0002  
Tank Contents: Heating Oil (No. 4)  
Tank Size: 25000  
Install Date: 1/1/1976  
Tank Compliance: Yes  
**Tank Status: In-use**  
Overfill: Yes  
Tank Status Date: 1/1/1976  
Compliance Monitoring?: Yes  
Overfill Protection: Yes  
Spill Containment: Yes  
Tank Wellhead Protection: Not reported

TANK MONITOR DATA:

Monitor Tank / Pipe: Pipe

Map ID  
 Direction  
 Distance  
 Distance (ft.)  
 Elevation Site

MAP FINDINGS

Database(s) EDR ID Number  
 EPA ID Number

**ST JOSEPHS HOSPITAL & MEDICAL CENTER (Continued)**

**1000265651**

Monitor Type: Interstitial  
 Monitor Tank / Pipe: Tank  
 Monitor Type: In-tank(automatic)monitoring  
 Monitor Tank / Pipe: Tank  
 Monitor Type: Tightness Test

**TANK DETAIL:**

Tankpipe Tank / Pipe: Pipe  
 Tankpipe Construction Type: Other: Enviroflex  
 Tankpipe Tank / Pipe: Tank  
 Tankpipe Construction Type: Fiberglass-reinforced plastic

Facility ID: 026910  
 Tank Id: TANK-3  
 Tank Number: 0003  
 Tank Contents: Heating Oil (No. 4)  
 Tank Size: 25000  
 Install Date: 1/1/1976  
 Tank Compliance: Yes  
**Tank Status: In-use**  
 Overfill: Yes  
 Tank Status Date: 1/1/1976  
 Compliance Monitoring?: Yes  
 Overfill Protection: Yes  
 Spill Containment: Yes  
 Tank Wellhead Protection: Not reported

**TANK MONITOR DATA:**

Monitor Tank / Pipe: Pipe  
 Monitor Type: Interstitial  
 Monitor Tank / Pipe: Tank  
 Monitor Type: In-tank(automatic)monitoring  
 Monitor Tank / Pipe: Tank  
 Monitor Type: Tightness Test

**TANK DETAIL:**

Tankpipe Tank / Pipe: Pipe  
 Tankpipe Construction Type: Other: Enviroflex  
 Tankpipe Tank / Pipe: Tank  
 Tankpipe Construction Type: Fiberglass-reinforced plastic

Facility ID: 026910  
 Tank Id: TANK-4  
 Tank Number: 0005  
 Tank Contents: Medium Diesel Fuel (No. 2-D)  
 Tank Size: 300  
 Install Date: 1/1/1944  
 Tank Compliance: No  
**Tank Status: Removed**  
 Overfill: No  
 Tank Status Date: 11/23/1998  
 Compliance Monitoring?: No  
 Overfill Protection: No  
 Spill Containment: No  
 Tank Wellhead Protection: Not reported

**TANK MONITOR DATA:**

Monitor Tank / Pipe: Tank  
 Monitor Type: None



Map ID  
Direction  
Distance  
Distance (ft.)  
Elevation

MAP FINDINGS

Database(s)  
EDR ID Number  
EPA ID Number

ST JOSEPHS HOSPITAL & MEDICAL CENTER (Continued)

1000265651

TANK DETAIL:

Tankpipe Tank / Pipe: Pipe  
Tankpipe Construction Type: Bare steel  
Tankpipe Tank / Pipe: Tank  
Tankpipe Construction Type: Bare steel  
  
Facility ID: 026910  
Tank Id: TANK-5  
Tank Number: 0006  
Tank Contents: Medium Diesel Fuel (No. 2-D)  
Tank Size: 500  
Install Date: 11/24/1998  
Tank Compliance: Yes  
**Tank Status: In-use**  
Overfill: Yes  
Tank Status Date: 11/24/1998  
Compliance Monitoring?: Yes  
Overfill Protection: Yes  
Spill Containment: Yes  
Tank Wellhead Protection: Not reported

TANK MONITOR DATA:

Monitor Tank / Pipe: Pipe  
Monitor Type: Other: Safe (European) Suction  
Monitor Tank / Pipe: Tank  
Monitor Type: Interstitial

TANK DETAIL:

Tankpipe Tank / Pipe: Pipe  
Tankpipe Construction Type: Other: Enviroflex  
Tankpipe Tank / Pipe: Tank  
Tankpipe Construction Type: Fiberglass-reinforced plastic  
  
Facility ID: 026910  
Tank Id: TANK-6  
Tank Number: 0004  
Tank Contents: Medium Diesel Fuel (No. 2-D)  
Tank Size: 550  
Install Date: 1/1/1944  
Tank Compliance: No  
**Tank Status: Duplicate**  
Overfill: No  
Tank Status Date: 12/12/2002  
Compliance Monitoring?: No  
Overfill Protection: No  
Spill Containment: No  
Tank Wellhead Protection: Not reported

TANK MONITOR DATA:

Monitor Tank / Pipe: Pipe  
Monitor Type: None  
Monitor Tank / Pipe: Tank  
Monitor Type: None

TANK DETAIL:

Tankpipe Tank / Pipe: Pipe  
Tankpipe Construction Type: Bare steel  
Tankpipe Tank / Pipe: Tank  
Tankpipe Construction Type: Bare steel

Map ID  
Direction  
Distance  
Distance (ft.)  
Elevation Site

MAP FINDINGS

Database(s) EDR ID Number  
EPA ID Number

ST JOSEPHS HOSPITAL & MEDICAL CENTER (Continued)

1000265651

Facility ID: 026910  
Tank Id: TANK-7  
Tank Number: 0007  
Tank Contents: Medium Diesel Fuel (No. 2-D)  
Tank Size: 15000  
Install Date: 2/26/2001  
Tank Compliance: Yes  
**Tank Status: In-use**  
Overfill: Yes  
Tank Status Date: 2/26/2001  
Compliance Monitoring?: Yes  
Overfill Protection: Yes  
Spill Containment: Yes  
Tank Wellhead Protection: Not reported

TANK MONITOR DATA:

Monitor Tank / Pipe: Pipe  
Monitor Type: Other: Safe (European) Suction  
Monitor Tank / Pipe: Tank  
Monitor Type: Interstitial

TANK DETAIL:

Tankpipe Tank / Pipe: Pipe  
Tankpipe Construction Type: Other: Enviroflex  
Tankpipe Tank / Pipe: Tank  
Tankpipe Construction Type: Fiberglass-reinforced plastic

LUST HIST:

Case ID: Not reported  
Lead Program Assigned: Bureau of Field Operations - Initial Notice Section  
**Facility Status: Site Issued Letter of No Further Action for Area(s) Of Concern**  
UST ID: 0269102  
TMS Number: N98-2671  
Remedial Level: Site has 1 area of concern with 1 media of concern.  
Case Manager: Hasmukh Patel  
Facility Phone: (609) 633-0735  
No Further Action: 6/22/1999 0:00:00  
RAW Approved: Not reported  
CEA: Not reported  
Date CEA Lifted: Not reported  
Dead Notice: Not reported

HIST LF:

Facility ID: 1608001298  
Facility Type: MEDICAL WASTE  
Authorized Waste: Not reported  
Facility Status: OPERATING  
Contact Name: ST JOSEPHS HOSPITAL  
Contact Address: 703 MAIN ST  
Contact City,St,Zip: PATERSON, NJ 07503  
Contact Phone: 2019772000

NJ MANIFEST:

Manifest Code: 000016785VES  
EPA ID: NJD064279623  
Date Shipped: 20070129  
TSDF EPA ID: NJD980536593

Map ID  
Direction  
Distance  
Distance (ft.)  
Elevation Site

MAP FINDINGS

EDR ID Number  
EPA ID Number  
Database(s)

**ST JOSEPHS HOSPITAL & MEDICAL CENTER (Continued)**

**1000265651**

Transporter EPA ID: NJD080631369  
Transporter 2 EPA ID: Not reported  
Date Trans1 Transported Waste: 070129  
Date Trans2 Transported Waste: Not reported  
Date TSDf Received Waste: 070129  
Transporter 1 Decal: Not reported  
Transporter 2 Decal: Not reported  
Data Entry Number: Not reported  
Reference Manifest Number: Not reported  
Was Load Rejected (Y/N): No  
Reason Load Was Rejected: Not reported  
Waste Code: D001  
Manifest Year: 2007 New Jersey Manifest Data  
Quantity: 10  
Unit: P  
Hand Code: H14

Waste Code: D002  
Manifest Year: 2007 New Jersey Manifest Data  
Quantity: 10  
Unit: P  
Hand Code: H14

Waste Code: D022  
Manifest Year: 2007 New Jersey Manifest Data  
Quantity: 50  
Unit: P  
Hand Code: H14

Waste Code: F003  
Manifest Year: 2007 New Jersey Manifest Data  
Quantity: 10  
Unit: P  
Hand Code: H14

Waste Code: F003  
Manifest Year: 2007 New Jersey Manifest Data  
Quantity: 25  
Unit: P  
Hand Code: H14

Waste Code: U112  
Manifest Year: 2007 New Jersey Manifest Data  
Quantity: 15  
Unit: P  
Hand Code: H14

Waste Code: U122  
Manifest Year: 2007 New Jersey Manifest Data  
Quantity: 800  
Unit: P  
Hand Code: H14

Manifest Code: NJA5263118  
EPA ID: NJD064279623

Map ID  
Direction  
Distance  
Distance (ft.)  
Elevation Site

MAP FINDINGS

Database(s) EDR ID Number  
EPA ID Number

ST JOSEPHS HOSPITAL & MEDICAL CENTER (Continued)

1000265651

Date Shipped: 20060213  
TSDf EPA ID: NJD980536593  
Transporter EPA ID: NJD080631369  
Transporter 2 EPA ID: Not reported  
Date Trans1 Transported Waste: 060213  
Date Trans2 Transported Waste: 000000  
Date TSDf Received Waste: 060213  
Transporter 1 Decal: Not reported  
Transporter 2 Decal: Not reported  
Data Entry Number: 03230621  
Reference Manifest Number: Not reported  
Was Load Rejected (Y/N): No  
Reason Load Was Rejected: Not reported  
Waste Code: Not reported  
Manifest Year: Not reported  
Quantity: Not reported  
Unit: Not reported  
Hand Code: Not reported

Manifest Code: NJA5261834  
EPA ID: NJD064279623  
Date Shipped: 20060302  
TSDf EPA ID: NJD980536593  
Transporter EPA ID: NJD080631369  
Transporter 2 EPA ID: Not reported  
Date Trans1 Transported Waste: 060302  
Date Trans2 Transported Waste: 000000  
Date TSDf Received Waste: 060302  
Transporter 1 Decal: Not reported  
Transporter 2 Decal: Not reported  
Data Entry Number: 04270621  
Reference Manifest Number: Not reported  
Was Load Rejected (Y/N): No  
Reason Load Was Rejected: Not reported  
Waste Code: Not reported  
Manifest Year: Not reported  
Quantity: Not reported  
Unit: Not reported  
Hand Code: Not reported

Manifest Code: NJA5338270  
EPA ID: NJD064279623  
Date Shipped: 20060823  
TSDf EPA ID: NJD980536593  
Transporter EPA ID: NJD080631369  
Transporter 2 EPA ID: Not reported  
Date Trans1 Transported Waste: 060823  
Date Trans2 Transported Waste: 000000  
Date TSDf Received Waste: 060828  
Transporter 1 Decal: Not reported  
Transporter 2 Decal: Not reported  
Data Entry Number: 09220621  
Reference Manifest Number: Not reported

Map ID  
Direction  
Distance  
Distance (ft.)  
Elevation Site

MAP FINDINGS

Database(s) EDR ID Number  
EPA ID Number

ST JOSEPHS HOSPITAL & MEDICAL CENTER (Continued)

1000265651

Was Load Rejected (Y/N): No  
Reason Load Was Rejected: Not reported  
Waste Code: Not reported  
Manifest Year: Not reported  
Quantity: Not reported  
Unit: Not reported  
Hand Code: Not reported

Manifest Code: NJA5338268  
EPA ID: NJD064279623  
Date Shipped: 20060829  
TSDf EPA ID: NJD980536593  
Transporter EPA ID: NJD080631369  
Transporter 2 EPA ID: Not reported  
Date Trans1 Transported Waste: 060829  
Date Trans2 Transported Waste: 000000  
Date TSDf Received Waste: 060829  
Transporter 1 Decal: Not reported  
Transporter 2 Decal: Not reported  
Data Entry Number: 09280621  
Reference Manifest Number: Not reported  
Was Load Rejected (Y/N): No  
Reason Load Was Rejected: Not reported  
Waste Code: Not reported  
Manifest Year: Not reported  
Quantity: Not reported  
Unit: Not reported  
Hand Code: Not reported

Manifest Code: NJA5021856  
EPA ID: NJD064279623  
Date Shipped: 20050324  
TSDf EPA ID: NJD980536593  
Transporter EPA ID: NJD080631369  
Transporter 2 EPA ID: Not reported  
Date Trans1 Transported Waste: 050324  
Date Trans2 Transported Waste: 000000  
Date TSDf Received Waste: 050324  
Transporter 1 Decal: Not reported  
Transporter 2 Decal: Not reported  
Data Entry Number: 05060521  
Reference Manifest Number: Not reported  
Was Load Rejected (Y/N): No  
Reason Load Was Rejected: Not reported  
Waste Code: Not reported  
Manifest Year: Not reported  
Quantity: Not reported  
Unit: Not reported  
Hand Code: Not reported

Manifest Code: NJA5261210

Map ID  
Direction  
Distance  
Distance (ft.)  
Elevation Site

MAP FINDINGS

Database(s) EDR ID Number  
EPA ID Number

ST JOSEPHS HOSPITAL & MEDICAL CENTER (Continued)

1000265651

EPA ID: NJD064279623  
Date Shipped: 20050801  
TSDf EPA ID: NJD980536593  
Transporter EPA ID: NJD080631369  
Transporter 2 EPA ID: Not reported  
Date Trans1 Transported Waste: 050801  
Date Trans2 Transported Waste: 000000  
Date TSDf Received Waste: 050801  
Transporter 1 Decal: Not reported  
Transporter 2 Decal: Not reported  
Data Entry Number: 09060521  
Reference Manifest Number: Not reported  
Was Load Rejected (Y/N): No  
Reason Load Was Rejected: Not reported  
Waste Code: Not reported  
Manifest Year: Not reported  
Quantity: Not reported  
Unit: Not reported  
Hand Code: Not reported

Manifest Code: 000160712VES  
EPA ID: NJD064279623  
Date Shipped: 20071008  
TSDf EPA ID: NJD980536593  
Transporter EPA ID: NJD080631369  
Transporter 2 EPA ID: Not reported  
Date Trans1 Transported Waste: 071008  
Date Trans2 Transported Waste: Not reported  
Date TSDf Received Waste: 071008  
Transporter 1 Decal: Not reported  
Transporter 2 Decal: Not reported  
Data Entry Number: Not reported  
Reference Manifest Number: Not reported  
Was Load Rejected (Y/N): No  
Reason Load Was Rejected: Not reported  
Waste Code: D001  
Manifest Year: 2007 New Jersey Manifest Data  
Quantity: 1000  
Unit: P  
Hand Code: H14

Waste Code: F003  
Manifest Year: 2007 New Jersey Manifest Data  
Quantity: 1800  
Unit: P  
Hand Code: H14

Waste Code: U122  
Manifest Year: 2007 New Jersey Manifest Data  
Quantity: 800  
Unit: P  
Hand Code: H14

Map ID  
Direction  
Distance  
Distance (ft.)  
Elevation Site

MAP FINDINGS

Database(s) EDR ID Number  
EPA ID Number

ST JOSEPHS HOSPITAL & MEDICAL CENTER (Continued)

1000265651

Manifest Code: NJA4122044  
EPA ID: NJD064279623  
Date Shipped: 20040216  
TSDf EPA ID: NJD980536593  
Transporter EPA ID: NJD080631369  
Transporter 2 EPA ID: Not reported  
Date Trans1 Transported Waste: 040216  
Date Trans2 Transported Waste: 000000  
Date TSDf Received Waste: 040216  
Tranporter 1 Decal: Not reported  
Tranporter 2 Decal: Not reported  
Data Entry Number: 03170425  
Reference Manifest Number: Not reported  
Was Load Rejected (Y/N): No  
Reason Load Was Rejected: Not reported  
Waste Code: Not reported  
Manifest Year: Not reported  
Quantity: Not reported  
Unit: Not reported  
Hand Code: Not reported

Manifest Code: NJA4123723  
EPA ID: NJD064279623  
Date Shipped: 20040512  
TSDf EPA ID: NJD980536593  
Transporter EPA ID: NJD080631369  
Transporter 2 EPA ID: Not reported  
Date Trans1 Transported Waste: 040512  
Date Trans2 Transported Waste: 000000  
Date TSDf Received Waste: 040512  
Tranporter 1 Decal: Not reported  
Tranporter 2 Decal: Not reported  
Data Entry Number: 05260425  
Reference Manifest Number: Not reported  
Was Load Rejected (Y/N): No  
Reason Load Was Rejected: Not reported  
Waste Code: Not reported  
Manifest Year: Not reported  
Quantity: Not reported  
Unit: Not reported  
Hand Code: Not reported

Manifest Code: NJA4122500  
EPA ID: NJD064279623  
Date Shipped: 20040803  
TSDf EPA ID: NJD980536593  
Transporter EPA ID: NJD080631369  
Transporter 2 EPA ID: Not reported  
Date Trans1 Transported Waste: 040803  
Date Trans2 Transported Waste: 000000  
Date TSDf Received Waste: 040803  
Tranporter 1 Decal: Not reported  
Tranporter 2 Decal: Not reported

Map ID  
Direction  
Distance  
Distance (ft.)  
Elevation Site

MAP FINDINGS

Database(s) EDR ID Number  
EPA ID Number

ST JOSEPHS HOSPITAL & MEDICAL CENTER (Continued)

1000265651

Data Entry Number: 08310425  
Reference Manifest Number: Not reported  
Was Load Rejected (Y/N): No  
Reason Load Was Rejected: Not reported  
Waste Code: Not reported  
Manifest Year: Not reported  
Quantity: Not reported  
Unit: Not reported  
Hand Code: Not reported

Manifest Code: NJA4122213  
EPA ID: NJD064279623  
Date Shipped: 20040924  
TSDf EPA ID: NJD980536593  
Transporter EPA ID: NJD080631369  
Transporter 2 EPA ID: Not reported  
Date Trans1 Transported Waste: 040924  
Date Trans2 Transported Waste: 000000  
Date TSDf Received Waste: 040924  
Tranporter 1 Decal: Not reported  
Tranporter 2 Decal: Not reported  
Data Entry Number: 10250421  
Reference Manifest Number: Not reported  
Was Load Rejected (Y/N): No  
Reason Load Was Rejected: Not reported  
Waste Code: Not reported  
Manifest Year: Not reported  
Quantity: Not reported  
Unit: Not reported  
Hand Code: Not reported

Manifest Code: NJA4150204  
EPA ID: NJD064279623  
Date Shipped: 20041217  
TSDf EPA ID: NJD980536593  
Transporter EPA ID: NJD080631369  
Transporter 2 EPA ID: Not reported  
Date Trans1 Transported Waste: 041217  
Date Trans2 Transported Waste: 000000  
Date TSDf Received Waste: 041217  
Tranporter 1 Decal: Not reported  
Tranporter 2 Decal: Not reported  
Data Entry Number: 01280525  
Reference Manifest Number: Not reported  
Was Load Rejected (Y/N): No  
Reason Load Was Rejected: Not reported  
Waste Code: Not reported  
Manifest Year: Not reported  
Quantity: Not reported  
Unit: Not reported  
Hand Code: Not reported



Map ID  
Direction  
Distance  
Distance (ft.)  
Elevation Site

MAP FINDINGS

Database(s) EDR ID Number  
EPA ID Number

ST JOSEPHS HOSPITAL & MEDICAL CENTER (Continued)

1000265651

Manifest Code: PAG0365380  
EPA ID: NJD064279623  
Date Shipped: 20040303  
TSDf EPA ID: PAD067098822  
Transporter EPA ID: NJD000813477  
Transporter 2 EPA ID: Not reported  
Date Trans1 Transported Waste: 040303  
Date Trans2 Transported Waste: 000000  
Date TSDf Received Waste: 040304  
Tranporter 1 Decal: Not reported  
Tranporter 2 Decal: Not reported  
Data Entry Number: 03220421  
Reference Manifest Number: Not reported  
Was Load Rejected (Y/N): No  
Reason Load Was Rejected: Not reported  
Waste Code: Not reported  
Manifest Year: Not reported  
Quantity: Not reported  
Unit: Not reported  
Hand Code: Not reported

Manifest Code: PAG0365409  
EPA ID: NJD064279623  
Date Shipped: 20040401  
TSDf EPA ID: PAD067098822  
Transporter EPA ID: NJD000813477  
Transporter 2 EPA ID: Not reported  
Date Trans1 Transported Waste: 040401  
Date Trans2 Transported Waste: 000000  
Date TSDf Received Waste: 040401  
Tranporter 1 Decal: Not reported  
Tranporter 2 Decal: Not reported  
Data Entry Number: 03210595  
Reference Manifest Number: Not reported  
Was Load Rejected (Y/N): No  
Reason Load Was Rejected: Not reported  
Waste Code: Not reported  
Manifest Year: Not reported  
Quantity: Not reported  
Unit: Not reported  
Hand Code: Not reported

Manifest Code: 000017735VES  
EPA ID: NJD064279623  
Date Shipped: 20070507  
TSDf EPA ID: NJD980536593  
Transporter EPA ID: NJD080631369  
Transporter 2 EPA ID: Not reported  
Date Trans1 Transported Waste: 070507  
Date Trans2 Transported Waste: Not reported  
Date TSDf Received Waste: 070507  
Tranporter 1 Decal: Not reported  
Tranporter 2 Decal: Not reported

Map ID  
Direction  
Distance  
Distance (ft.)  
Elevation    Site

MAP FINDINGS

Database(s)    EDR ID Number  
EPA ID Number

**ST JOSEPHS HOSPITAL & MEDICAL CENTER (Continued)**

**1000265651**

Data Entry Number:    Not reported  
Reference Manifest Number:    Not reported  
Was Load Rejected (Y/N):    No  
Reason Load Was Rejected:    Not reported  
Waste Code:    F003  
Manifest Year:    2007 New Jersey Manifest Data  
Quantity:    1050  
Unit:    P  
Hand Code:    H14

Waste Code:    U122  
Manifest Year:    2007 New Jersey Manifest Data  
Quantity:    400  
Unit:    P  
Hand Code:    H14

**NY MANIFEST:**

Document ID:    NYA3534603  
Manifest Status:    Completed after the designated time period for a TSDf to get a copy to the DEC  
Trans1 State ID:    Not reported  
Trans2 State ID:    50561-GR  
Generator Ship Date:    860429  
Trans1 Recv Date:    860429  
Trans2 Recv Date:    Not reported  
TSD Site Recv Date:    860429  
Part A Recv Date:    860530  
Part B Recv Date:    860506  
Generator EPA ID:    NJD064279623  
Trans1 EPA ID:    NYD045662921  
Trans2 EPA ID:    Not reported  
TSDf ID:    NYD045662921  
Waste Code:    D001 - NON-LISTED IGNITABLE WASTES  
Quantity:    00030  
Units:    G - Gallons (liquids only)\* (8.3 pounds)  
Number of Containers:    001  
Container Type:    DM - Metal drums, barrels  
Handling Method:    B Incineration, heat recovery, burning.  
Specific Gravity:    087  
Year:    86  
Manifest Tracking Num:    Not reported  
Import Ind:    Not reported  
Export Ind:    Not reported  
Discr Quantity Ind:    Not reported  
Discr Type Ind:    Not reported  
Discr Residue Ind:    Not reported  
Discr Partial Reject Ind:    Not reported  
Discr Full Reject Ind:    Not reported  
Manifest Ref Num:    Not reported  
Alt Fac RCRA Id:    Not reported  
Alt Fac Sign Date:    Not reported  
Mgmt Method Type Code:    Not reported  
EPA ID:    NJD064279623  
Facility Name:    ST JOSEPHS HOSPITAL  
Facility Address:    703 MAIN ST  
Facility City:    PATERSON

Map ID  
Direction  
Distance  
Distance (ft.)  
Elevation Site

MAP FINDINGS

Database(s) EDR ID Number  
EPA ID Number

ST JOSEPHS HOSPITAL & MEDICAL CENTER (Continued)

1000265651

Facility Address 2: Not reported  
Country: USA  
County: Not reported  
Mailing Name: ST JOSEPHS HOSPITAL  
Mailing Contact: HELEN B HILL  
Mailing Address: 703 MAIN STREET  
Mailing Address 2: Not reported  
Mailing City: PATERSON  
Mailing State: NJ  
Mailing Zip: Not reported  
Mailing Zip4: Not reported  
Mailing Country: USA  
Mailing Phone: 201-977-2000

Document ID: NYA3534614  
Manifest Status: Completed after the designated time period for a TSDf to get a copy to the DEC  
Trans1 State ID: NY41244NY  
Trans2 State ID: Not reported  
Generator Ship Date: 860324  
Trans1 Recv Date: 860325  
Trans2 Recv Date: Not reported  
TSD Site Recv Date: 860325  
Part A Recv Date: 860424  
Part B Recv Date: 860331  
Generator EPA ID: NJD064279623  
Trans1 EPA ID: NYD045662921  
Trans2 EPA ID: Not reported  
TSDf ID: NYD045662921  
Waste Code: D001 - NON-LISTED IGNITABLE WASTES  
Quantity: 00030  
Units: G - Gallons (liquids only)\* (8.3 pounds)  
Number of Containers: 001  
Container Type: DM - Metal drums, barrels  
Handling Method: B Incineration, heat recovery, burning.  
Specific Gravity: 087  
Year: 86  
Manifest Tracking Num: Not reported  
Import Ind: Not reported  
Export Ind: Not reported  
Discr Quantity Ind: Not reported  
Discr Type Ind: Not reported  
Discr Residue Ind: Not reported  
Discr Partial Reject Ind: Not reported  
Discr Full Reject Ind: Not reported  
Manifest Ref Num: Not reported  
Alt Fac RCRA Id: Not reported  
Alt Fac Sign Date: Not reported  
Mgmt Method Type Code: Not reported  
EPA ID: NJD064279623  
Facility Name: ST JOSEPHS HOSPITAL  
Facility Address: 703 MAIN ST  
Facility City: PATERSON  
Facility Address 2: Not reported  
Country: USA  
County: Not reported  
Mailing Name: ST JOSEPHS HOSPITAL  
Mailing Contact: HELEN B HILL

Map ID  
 Direction  
 Distance  
 Distance (ft.)  
 Elevation    Site

MAP FINDINGS

Database(s)    EDR ID Number  
 EPA ID Number

**ST JOSEPHS HOSPITAL & MEDICAL CENTER (Continued)**

**1000265651**

Mailing Address:	703 MAIN STREET
Mailing Address 2:	Not reported
Mailing City:	PATERSON
Mailing State:	NJ
Mailing Zip:	Not reported
Mailing Zip4:	Not reported
Mailing Country:	USA
Mailing Phone:	201-977-2000
Document ID:	NYA2707956
Manifest Status:	Completed copy
Trans1 State ID:	41244GC
Trans2 State ID:	Not reported
Generator Ship Date:	870409
Trans1 Recv Date:	870409
Trans2 Recv Date:	Not reported
TSD Site Recv Date:	870409
Part A Recv Date:	870422
Part B Recv Date:	870415
Generator EPA ID:	NJD064279623
Trans1 EPA ID:	NYD045662921
Trans2 EPA ID:	Not reported
TSD ID:	NYD045662921
Waste Code:	F005 - UNKNOWN
Quantity:	00010
Units:	G - Gallons (liquids only)* (8.3 pounds)
Number of Containers:	001
Container Type:	DM - Metal drums, barrels
Handling Method:	B Incineration, heat recovery, burning.
Specific Gravity:	087
Year:	87
Manifest Tracking Num:	Not reported
Import Ind:	Not reported
Export Ind:	Not reported
Discr Quantity Ind:	Not reported
Discr Type Ind:	Not reported
Discr Residue Ind:	Not reported
Discr Partial Reject Ind:	Not reported
Discr Full Reject Ind:	Not reported
Manifest Ref Num:	Not reported
Alt Fac RCRA Id:	Not reported
Alt Fac Sign Date:	Not reported
Mgmt Method Type Code:	Not reported
EPA ID:	NJD064279623
Facility Name:	ST JOSEPHS HOSPITAL
Facility Address:	703 MAIN ST
Facility City:	PATERSON
Facility Address 2:	Not reported
Country:	USA
County:	Not reported
Mailing Name:	ST JOSEPHS HOSPITAL
Mailing Contact:	HELEN B HILL
Mailing Address:	703 MAIN STREET
Mailing Address 2:	Not reported
Mailing City:	PATERSON
Mailing State:	NJ
Mailing Zip:	Not reported

Map ID  
 Direction  
 Distance  
 Distance (ft.)  
 Elevation

MAP FINDINGS

**ST JOSEPHS HOSPITAL & MEDICAL CENTER (Continued)**

EDR ID Number  
 EPA ID Number

Database(s)

**1000265651**

Mailing Zip4:	Not reported
Mailing Country:	USA
Mailing Phone:	201-977-2000
Document ID:	NYA3321742
Manifest Status:	Completed copy
Trans1 State ID:	Not reported
Trans2 State ID:	Not reported
Generator Ship Date:	871013
Trans1 Recv Date:	871013
Trans2 Recv Date:	Not reported
TSD Site Recv Date:	871013
Part A Recv Date:	871020
Part B Recv Date:	871020
Generator EPA ID:	NJD064279623
Trans1 EPA ID:	NYD045662921
Trans2 EPA ID:	Not reported
TSD ID:	NYD045662921
Waste Code:	F005 - UNKNOWN
Quantity:	00010
Units:	G - Gallons (liquids only)* (8.3 pounds)
Number of Containers:	001
Container Type:	DM - Metal drums, barrels
Handling Method:	B Incineration, heat recovery, burning.
Specific Gravity:	087
Year:	87
Manifest Tracking Num:	Not reported
Import Ind:	Not reported
Export Ind:	Not reported
Discr Quantity Ind:	Not reported
Discr Type Ind:	Not reported
Discr Residue Ind:	Not reported
Discr Partial Reject Ind:	Not reported
Discr Full Reject Ind:	Not reported
Manifest Ref Num:	Not reported
Alt Fac RCRA Id:	Not reported
Alt Fac Sign Date:	Not reported
Mgmt Method Type Code:	Not reported
EPA ID:	NJD064279623
Facility Name:	ST JOSEPHS HOSPITAL
Facility Address:	703 MAIN ST
Facility City:	PATERSON
Facility Address 2:	Not reported
Country:	USA
County:	Not reported
Mailing Name:	ST JOSEPHS HOSPITAL
Mailing Contact:	HELEN B HILL
Mailing Address:	703 MAIN STREET
Mailing Address 2:	Not reported
Mailing City:	PATERSON
Mailing State:	NJ
Mailing Zip:	Not reported
Mailing Zip4:	Not reported
Mailing Country:	USA
Mailing Phone:	201-977-2000
Document ID:	NYA7778205

Map ID  
Direction  
Distance  
Distance (ft.)  
Elevation Site

MAP FINDINGS

Database(s) EDR ID Number  
EPA ID Number

ST JOSEPHS HOSPITAL & MEDICAL CENTER (Continued)

1000265651

Manifest Status: Completed copy  
Trans1 State ID: 000000000  
Trans2 State ID: 000000000  
Generator Ship Date: 890627  
Trans1 Recv Date: 890627  
Trans2 Recv Date: Not reported  
TSD Site Recv Date: 890627  
Part A Recv Date: 890705  
Part B Recv Date: 890630  
Generator EPA ID: NJD064279623  
Trans1 EPA ID: NYD045662921  
Trans2 EPA ID: Not reported  
TSDF ID: NYD045662921  
Waste Code: F005 - UNKNOWN  
Quantity: 00030  
Units: G - Gallons (liquids only)\* (8.3 pounds)  
Number of Containers: 001  
Container Type: DM - Metal drums, barrels  
Handling Method: B Incineration, heat recovery, burning.  
Specific Gravity: 087  
Year: 89  
Manifest Tracking Num: Not reported  
Import Ind: Not reported  
Export Ind: Not reported  
Discr Quantity Ind: Not reported  
Discr Type Ind: Not reported  
Discr Residue Ind: Not reported  
Discr Partial Reject Ind: Not reported  
Discr Full Reject Ind: Not reported  
Manifest Ref Num: Not reported  
Alt Fac RCRA Id: Not reported  
Alt Fac Sign Date: Not reported  
Mgmt Method Type Code: Not reported  
EPA ID: NJD064279623  
Facility Name: ST JOSEPHS HOSPITAL  
Facility Address: 703 MAIN ST  
Facility City: PATERSON  
Facility Address 2: Not reported  
Country: USA  
County: Not reported  
Mailing Name: ST JOSEPHS HOSPITAL  
Mailing Contact: HELEN B HILL  
Mailing Address: 703 MAIN STREET  
Mailing Address 2: Not reported  
Mailing City: PATERSON  
Mailing State: NJ  
Mailing Zip: Not reported  
Mailing Zip4: Not reported  
Mailing Country: USA  
Mailing Phone: 201-977-2000  
  
Document ID: NYA7778196  
Manifest Status: Completed copy  
Trans1 State ID: MZ7016  
Trans2 State ID: Not reported  
Generator Ship Date: 891110  
Trans1 Recv Date: 891110

Map ID  
Direction  
Distance  
Distance (ft.)  
Elevation Site

MAP FINDINGS

Database(s) EDR ID Number  
EPA ID Number

ST JOSEPHS HOSPITAL & MEDICAL CENTER (Continued)

1000265651

Trans2 Recv Date: Not reported  
TSD Site Recv Date: 891110  
Part A Recv Date: 891120  
Part B Recv Date: 891129  
Generator EPA ID: NJD064279623  
Trans1 EPA ID: NYD045662921  
Trans2 EPA ID: Not reported  
TSD ID: NYD045662921  
Waste Code: F006 - WW TREAT SL FM ELECTROPLATING OPER  
Quantity: 00030  
Units: G - Gallons (liquids only)\* (8.3 pounds)  
Number of Containers: 001  
Container Type: DF - Fiberboard or plastic drums (glass)  
Handling Method: B Incineration, heat recovery, burning.  
Specific Gravity: 087  
Year: 89  
Manifest Tracking Num: Not reported  
Import Ind: Not reported  
Export Ind: Not reported  
Discr Quantity Ind: Not reported  
Discr Type Ind: Not reported  
Discr Residue Ind: Not reported  
Discr Partial Reject Ind: Not reported  
Discr Full Reject Ind: Not reported  
Manifest Ref Num: Not reported  
Alt Fac RCRA Id: Not reported  
Alt Fac Sign Date: Not reported  
Mgmt Method Type Code: Not reported  
EPA ID: NJD064279623  
Facility Name: ST JOSEPHS HOSPITAL  
Facility Address: 703 MAIN ST  
Facility City: PATERSON  
Facility Address 2: Not reported  
Country: USA  
County: Not reported  
Mailing Name: ST JOSEPHS HOSPITAL  
Mailing Contact: HELEN B HILL  
Mailing Address: 703 MAIN STREET  
Mailing Address 2: Not reported  
Mailing City: PATERSON  
Mailing State: NJ  
Mailing Zip: Not reported  
Mailing Zip4: Not reported  
Mailing Country: USA  
Mailing Phone: 201-977-2000  
  
Document ID: NYA5831019  
Manifest Status: Completed copy  
Trans1 State ID: V-24751  
Trans2 State ID: Not reported  
Generator Ship Date: 890602  
Trans1 Recv Date: 890602  
Trans2 Recv Date: Not reported  
TSD Site Recv Date: 890607  
Part A Recv Date: 890613  
Part B Recv Date: 890613  
Generator EPA ID: NJD064279623

Map ID  
Direction  
Distance  
Distance (ft.)  
Elevation Site

MAP FINDINGS

Database(s) EDR ID Number  
EPA ID Number

ST JOSEPHS HOSPITAL & MEDICAL CENTER (Continued)

1000265651

Trans1 EPA ID: OHD986966190  
Trans2 EPA ID: Not reported  
TSDf ID: NYD043815703  
Waste Code: D002 - NON-LISTED CORROSIVE WASTES  
Quantity: 00300  
Units: P - Pounds  
Number of Containers: 001  
Container Type: CF - Fiber or plastic boxes, cartons  
Handling Method: T Chemical, physical, or biological treatment.  
Specific Gravity: 100  
Year: 89  
Manifest Tracking Num: Not reported  
Import Ind: Not reported  
Export Ind: Not reported  
Discr Quantity Ind: Not reported  
Discr Type Ind: Not reported  
Discr Residue Ind: Not reported  
Discr Partial Reject Ind: Not reported  
Discr Full Reject Ind: Not reported  
Manifest Ref Num: Not reported  
Alt Fac RCRA Id: Not reported  
Alt Fac Sign Date: Not reported  
Mgmt Method Type Code: Not reported  
EPA ID: NJD064279623  
Facility Name: ST JOSEPHS HOSPITAL  
Facility Address: 703 MAIN ST  
Facility City: PATERSON  
Facility Address 2: Not reported  
Country: USA  
County: Not reported  
Mailing Name: ST JOSEPHS HOSPITAL  
Mailing Contact: HELEN B HILL  
Mailing Address: 703 MAIN STREET  
Mailing Address 2: Not reported  
Mailing City: PATERSON  
Mailing State: NJ  
Mailing Zip: Not reported  
Mailing Zip4: Not reported  
Mailing Country: USA  
Mailing Phone: 201-977-2000  
  
Document ID: NYA7869564  
Manifest Status: Completed after the designated time period for a TSDf to get a copy to the DEC  
Trans1 State ID: GW8718  
Trans2 State ID: Not reported  
Generator Ship Date: 910304  
Trans1 Recv Date: 910304  
Trans2 Recv Date: Not reported  
TSD Site Recv Date: 910304  
Part A Recv Date: 910409  
Part B Recv Date: 910318  
Generator EPA ID: NJD064279623  
Trans1 EPA ID: NYD045662921  
Trans2 EPA ID: Not reported  
TSDf ID: NYD045662921  
Waste Code: F005 - UNKNOWN  
Quantity: 00010



Map ID  
Direction  
Distance  
Distance (ft.)  
Elevation Site

MAP FINDINGS

EDR ID Number  
EPA ID Number  
Database(s)

ST JOSEPHS HOSPITAL & MEDICAL CENTER (Continued)

1000265651

Units: G - Gallons (liquids only)\* (8.3 pounds)  
Number of Containers: 001  
Container Type: DM - Metal drums, barrels  
Handling Method: B Incineration, heat recovery, burning.  
Specific Gravity: 087  
Year: 91  
Manifest Tracking Num: Not reported  
Import Ind: Not reported  
Export Ind: Not reported  
Discr Quantity Ind: Not reported  
Discr Type Ind: Not reported  
Discr Residue Ind: Not reported  
Discr Partial Reject Ind: Not reported  
Discr Full Reject Ind: Not reported  
Manifest Ref Num: Not reported  
Alt Fac RCRA Id: Not reported  
Alt Fac Sign Date: Not reported  
Mgmt Method Type Code: Not reported  
EPA ID: NJD064279623  
Facility Name: ST JOSEPHS HOSPITAL  
Facility Address: 703 MAIN ST  
Facility City: PATERSON  
Facility Address 2: Not reported  
Country: USA  
County: Not reported  
Mailing Name: ST JOSEPHS HOSPITAL  
Mailing Contact: HELEN B HILL  
Mailing Address: 703 MAIN STREET  
Mailing Address 2: Not reported  
Mailing City: PATERSON  
Mailing State: NJ  
Mailing Zip: Not reported  
Mailing Zip4: Not reported  
Mailing Country: USA  
Mailing Phone: 201-977-2000  
  
Document ID: NYA1669203  
Manifest Status: Completed after the designated time period for a TSDf to get a copy to the DEC  
Trans1 State ID: 606TKK  
Trans2 State ID: Not reported  
Generator Ship Date: 841112  
Trans1 Recv Date: 841112  
Trans2 Recv Date: Not reported  
TSD Site Recv Date: 850401  
Part A Recv Date: 841212  
Part B Recv Date: 850410  
Generator EPA ID: NJD064279623  
Trans1 EPA ID: NYD980642383  
Trans2 EPA ID: Not reported  
TSDf ID: NYD980642383  
Waste Code: X722 - WASTE OIL RES FM TANK CLEANING (NJ)  
Quantity: 00562  
Units: G - Gallons (liquids only)\* (8.3 pounds)  
Number of Containers: 001  
Container Type: TT - Cargo tank, tank trucks  
Handling Method: R Material recovery of more than 75 percent of the total material.  
Specific Gravity: 100

Map ID  
Direction  
Distance  
Distance (ft.)  
Elevation Site

MAP FINDINGS

Database(s) EDR ID Number  
EPA ID Number

ST JOSEPHS HOSPITAL & MEDICAL CENTER (Continued)

1000265651

Year: 84  
Manifest Tracking Num: Not reported  
Import Ind: Not reported  
Export Ind: Not reported  
Discr Quantity Ind: Not reported  
Discr Type Ind: Not reported  
Discr Residue Ind: Not reported  
Discr Partial Reject Ind: Not reported  
Discr Full Reject Ind: Not reported  
Manifest Ref Num: Not reported  
Alt Fac RCRA Id: Not reported  
Alt Fac Sign Date: Not reported  
Mgmt Method Type Code: Not reported  
EPA ID: NJD064279623  
Facility Name: ST JOSEPHS HOSPITAL  
Facility Address: 703 MAIN ST  
Facility City: PATERSON  
Facility Address 2: Not reported  
Country: USA  
County: Not reported  
Mailing Name: ST JOSEPHS HOSPITAL  
Mailing Contact: HELEN B HILL  
Mailing Address: 703 MAIN STREET  
Mailing Address 2: Not reported  
Mailing City: PATERSON  
Mailing State: NJ  
Mailing Zip: Not reported  
Mailing Zip4: Not reported  
Mailing Country: USA  
Mailing Phone: 201-977-2000  
  
Document ID: NJO0214539  
Manifest Status: Completed copy  
Trans1 State ID: S1102AE  
Trans2 State ID: Not reported  
Generator Ship Date: 840515  
Trans1 Recv Date: 840515  
Trans2 Recv Date: Not reported  
TSD Site Recv Date: 840515  
Part A Recv Date: 840522  
Part B Recv Date: 840530  
Generator EPA ID: NJD064279623  
Trans1 EPA ID: NYD049178296  
Trans2 EPA ID: Not reported  
TSD ID: NYD049178296  
Waste Code: D001 - NON-LISTED IGNITABLE WASTES  
Quantity: 00840  
Units: P - Pounds  
Number of Containers: 021  
Container Type: DM - Metal drums, barrels  
Handling Method: Not reported  
Specific Gravity: 100  
Year: 84  
Manifest Tracking Num: Not reported  
Import Ind: Not reported  
Export Ind: Not reported  
Discr Quantity Ind: Not reported

Map ID  
 Direction  
 Distance  
 Distance (ft.)  
 Elevation Site

MAP FINDINGS

Database(s) EDR ID Number  
 EPA ID Number

**ST JOSEPHS HOSPITAL & MEDICAL CENTER (Continued)**

**1000265651**

Discr Type Ind: Not reported  
 Discr Residue Ind: Not reported  
 Discr Partial Reject Ind: Not reported  
 Discr Full Reject Ind: Not reported  
 Manifest Ref Num: Not reported  
 Alt Fac RCRA Id: Not reported  
 Alt Fac Sign Date: Not reported  
 Mgmt Method Type Code: Not reported  
 EPA ID: NJD064279623  
 Facility Name: ST JOSEPHS HOSPITAL  
 Facility Address: 703 MAIN ST  
 Facility City: PATERSON  
 Facility Address 2: Not reported  
 Country: USA  
 County: Not reported  
 Mailing Name: ST JOSEPHS HOSPITAL  
 Mailing Contact: HELEN B HILL  
 Mailing Address: 703 MAIN STREET  
 Mailing Address 2: Not reported  
 Mailing City: PATERSON  
 Mailing State: NJ  
 Mailing Zip: Not reported  
 Mailing Zip4: Not reported  
 Mailing Country: USA  
 Mailing Phone: 201-977-2000

**258** **30 RAILWAY AVENUE E**  
**South** **30 RAILWAY AVE E**  
**1/2-1** **PATERSON CITY, NJ**  
**4546 ft.**

**HWS RE-EVAL** **S108027591**  
**N/A**

**Relative:** HWS RE-EVAL:  
**Lower** Facility Status: Assigned to RPIU. Under Investigation.  
**PI Number:** **024925**  
**Actual:** Category: Non-Homeowner  
**116 ft.**

**259** **REBCO REALTY**  
**South** **1171 TO 1225 MADISON AVE**  
**1/2-1** **PATERSON CITY, NJ 07509**  
**4552 ft.**

**SHWS** **U000369876**  
**UST** **N/A**  
**HWS RE-EVAL**

**Relative:** SHWS:  
**Lower** **Case Status:** **Active**  
 Status Date: 02/08/93  
**Actual:** Case ID: 018776  
**119 ft.** Contact: BSCM  
 Sub Section Label: B: Sites with Unknown Sources of Contamination  
 Site Municipality: 1608  
 Remedial Level Code: Remediation requires a formal design. The source of the contamination is known OR the release has caused ground water contamination.  
 Classification exception area dt: None  
 Classification exception area dt: Not reported  
 Deed Notice Status: None  
 Deed Notice Date: Not reported  
 Engineering Control Status: None  
 Engineering Control Date: Not reported

Map ID  
 Direction  
 Distance  
 Distance (ft.)  
 Elevation Site

MAP FINDINGS

Database(s) EDR ID Number  
 EPA ID Number

**REBCO REALTY (Continued)**

**U000369876**

National Priorities List Status: Not reported  
 National Priorities List Date: Not reported  
 X Coordinate: 586124  
 Y Coordinate: 753002  
 Coordinate System: NJ State Plane (NAD83) - USFEET

**UST:**

Facility ID: 018776  
 Owner Name: Not Identified Not Identified  
 Organization: Not Identified  
 Contact Type(UST Reg): Facility Operator  
 Contact Address (UST Reg): Not reported  
 Contact Address 2 (UST Reg): Not reported  
 Contact City,St,Zip (UST Reg): Not reported  
 Owner Name: DAVE REBELE  
 Organization: REBCO REALTY  
 Contact Type(UST Reg): Tank Owner  
 Contact Address (UST Reg): PO BOX 2248  
 Contact Address 2 (UST Reg): Not reported  
 Contact City,St,Zip (UST Reg): Paterson, NJ 07509

Tank Id: TANK-1  
 Tank Number: 0001  
 Tank Contents: Leaded Gasoline  
 Tank Size: 2000  
 Install Date: 1/1/1976  
 Tank Compliance: No  
**Tank Status: Removed**  
 Overfill: No  
 Tank Status Date: 1/1/1976  
 Compliance Monitoring?: No  
 Overfill Protection: No  
 Spill Containment: No  
 Tank Wellhead Protection: Not reported

**TANK MONITOR DATA:**

Monitor Tank / Pipe: Pipe  
 Monitor Type: None  
 Monitor Tank / Pipe: Tank  
 Monitor Type: None

**TANK DETAIL:**

Tankpipe Tank / Pipe: Pipe  
 Tankpipe Construction Type: Bare steel  
 Tankpipe Tank / Pipe: Tank  
 Tankpipe Construction Type: Bare steel

Facility ID: 018776  
 Tank Id: TANK-2  
 Tank Number: 0002  
 Tank Contents: Medium Diesel Fuel (No. 2-D)  
 Tank Size: 10000  
 Install Date: 1/1/1976  
 Tank Compliance: No  
**Tank Status: Removed**  
 Overfill: No  
 Tank Status Date: 1/1/1976  
 Compliance Monitoring?: No

Map ID  
 Direction  
 Distance  
 Distance (ft.)  
 Elevation Site

MAP FINDINGS

Database(s) EDR ID Number  
 EPA ID Number

**REBCO REALTY (Continued)**

**U000369876**

Overfill Protection: No  
 Spill Containment: No  
 Tank Wellhead Protection: Not reported

TANK MONITOR DATA:  
 Monitor Tank / Pipe: Pipe  
 Monitor Type: None  
 Monitor Tank / Pipe: Tank  
 Monitor Type: None

TANK DETAIL:  
 Tankpipe Tank / Pipe: Pipe  
 Tankpipe Construction Type: Bare steel  
 Tankpipe Tank / Pipe: Tank  
 Tankpipe Construction Type: Bare steel

Facility ID: 018776  
 Tank Id: TANK-3  
 Tank Number: 0003  
 Tank Contents: Medium Diesel Fuel (No. 2-D)  
 Tank Size: 2500  
 Install Date: 1/1/1976  
 Tank Compliance: No  
**Tank Status: Removed**  
 Overfill: No  
 Tank Status Date: 1/1/1976  
 Compliance Monitoring?: No  
 Overfill Protection: No  
 Spill Containment: No  
 Tank Wellhead Protection: Not reported

TANK MONITOR DATA:  
 Monitor Tank / Pipe: Pipe  
 Monitor Type: None  
 Monitor Tank / Pipe: Tank  
 Monitor Type: None

TANK DETAIL:  
 Tankpipe Tank / Pipe: Pipe  
 Tankpipe Construction Type: Bare steel  
 Tankpipe Tank / Pipe: Tank  
 Tankpipe Construction Type: Bare steel

HWS RE-EVAL:  
 Facility Status: Assigned to RPIU. Under Investigation.  
**PI Number: 018776**  
 Category: Unknown Sources

260  
 ESE  
 1/2-1  
 4558 ft.

**ROMARY OIL COMPANY**  
**523 33RD ST E**  
**PATERSON CITY, NJ**

**HWS RE-EVAL S108028621**  
**N/A**

**Relative:**  
**Lower**

HWS RE-EVAL:  
 Facility Status: Assigned to RPIU. Under Investigation.  
**PI Number: 000276**  
 Category: Non-Homeowner

**Actual:**  
**72 ft.**

MAP FINDINGS

Map ID  
 Direction  
 Distance  
 Distance (ft.)  
 Elevation

Site

Database(s)

EDR ID Number  
 EPA ID Number

**261**  
**SSW**  
**1/2-1**  
**4796 ft.**

**ABANDONED GASOLINE SERVICE STATION**  
**761 TO 765 MAIN ST**  
**PATERSON CITY, NJ 07503**

**SHWS**  
**UST**

**U003106439**  
**N/A**

**Relative:**  
**Lower**

SHWS:

**Actual:**  
**116 ft.**

**Case Status:** Active  
 Status Date: 04/04/03  
 Case ID: 031006  
 Contact: BOMM  
 Sub Section Label: A: Sites with On-Site Sources of Contamination  
 Site Municipality: 1608  
 Remedial Level Code: Remediation requires a formal design. The source of the contamination is known OR the release has caused ground water contamination.

Classification exception area dt: Ongoing  
 Classification exception area dt: 11/19/1999  
 Deed Notice Status: None  
 Deed Notice Date: Not reported  
 Engineering Control Status: None  
 Engineering Control Date: Not reported  
 National Priorities List Status: Not reported  
 National Priorities List Date: Not reported  
 X Coordinate: 584701  
 Y Coordinate: 753249  
 Coordinate System: NJ State Plane (NAD83) - USFEET

UST:

Facility ID: 031006  
 Owner Name: Not Identified Not Identified  
 Organization: Not Identified  
 Contact Type(UST Reg): Facility Operator  
 Contact Address (UST Reg): Not reported  
 Contact Address 2 (UST Reg): Not reported  
 Contact City,St,Zip (UST Reg): Not reported  
 Owner Name: CARLYNNE ABRAMS  
 Organization: NEW JERSEY TRANSIT CORP  
 Contact Type(UST Reg): Tank Owner  
 Contact Address (UST Reg): 1 PENN PLAZA E  
 Contact Address 2 (UST Reg): 12TH FL  
 Contact City,St,Zip (UST Reg): Newark, NJ 071052246

Tank Id: TANK-155640  
 Tank Number: P1  
 Tank Contents: Waste Oil  
 Tank Size: 550  
 Install Date: 1/1/1949  
 Tank Compliance: No  
**Tank Status: Removed**  
 Overfill: No  
 Tank Status Date: 11/3/1995  
 Compliance Monitoring?: No  
 Overfill Protection: No  
 Spill Containment: No  
 Tank Wellhead Protection: Not reported

TANK MONITOR DATA:

Monitor Tank / Pipe: Pipe  
 Monitor Type: None  
 Monitor Tank / Pipe: Tank

Map ID  
Direction  
Distance  
Distance (ft.)  
Elevation Site

MAP FINDINGS

Database(s) EDR ID Number  
EPA ID Number

ABANDONED GASOLINE SERVICE STATION (Continued)

U003106439

Monitor Type: None

TANK DETAIL:  
Tankpipe Tank / Pipe: Pipe  
Tankpipe Construction Type: Bare steel  
Tankpipe Tank / Pipe: Tank  
Tankpipe Construction Type: Bare steel

Facility ID: 031006  
Tank Id: TANK-155641  
Tank Number: P3  
Tank Contents: Unleaded Gasoline  
Tank Size: 6000  
Install Date: 1/1/1984  
Tank Compliance: No  
**Tank Status: Removed**  
Overfill: No  
Tank Status Date: 11/2/1995  
Compliance Monitoring?: No  
Overfill Protection: No  
Spill Containment: No  
Tank Wellhead Protection: Not reported

TANK MONITOR DATA:  
Monitor Tank / Pipe: Pipe  
Monitor Type: None  
Monitor Tank / Pipe: Tank  
Monitor Type: None

TANK DETAIL:  
Tankpipe Tank / Pipe: Pipe  
Tankpipe Construction Type: Bare steel  
Tankpipe Tank / Pipe: Tank  
Tankpipe Construction Type: Bare steel

Facility ID: 031006  
Tank Id: TANK-155642  
Tank Number: P4  
Tank Contents: Unleaded Gasoline  
Tank Size: 6000  
Install Date: 1/1/1984  
Tank Compliance: No  
**Tank Status: Removed**  
Overfill: No  
Tank Status Date: 11/2/1995  
Compliance Monitoring?: No  
Overfill Protection: No  
Spill Containment: No  
Tank Wellhead Protection: Not reported

TANK MONITOR DATA:  
Monitor Tank / Pipe: Pipe  
Monitor Type: None  
Monitor Tank / Pipe: Tank  
Monitor Type: None

TANK DETAIL:  
Tankpipe Tank / Pipe: Pipe  
Tankpipe Construction Type: Bare steel  
Tankpipe Tank / Pipe: Tank

Map ID  
Direction  
Distance  
Distance (ft.)  
Elevation Site

MAP FINDINGS

Database(s) EDR ID Number  
EPA ID Number

ABANDONED GASOLINE SERVICE STATION (Continued)

U003106439

Tankpipe Construction Type: Bare steel

Facility ID: 031006  
Tank Id: TANK-4  
Tank Number: P5  
Tank Contents: Unleaded Gasoline  
Tank Size: 6000  
Install Date: 1/1/1984  
Tank Compliance: No  
**Tank Status: Removed**  
Overfill: No  
Tank Status Date: 11/2/1995  
Compliance Monitoring?: No  
Overfill Protection: No  
Spill Containment: No  
Tank Wellhead Protection: Not reported

TANK MONITOR DATA:  
Monitor Tank / Pipe: Pipe  
Monitor Type: None  
Monitor Tank / Pipe: Tank  
Monitor Type: None

TANK DETAIL:  
Tankpipe Tank / Pipe: Pipe  
Tankpipe Construction Type: Bare steel  
Tankpipe Tank / Pipe: Tank  
Tankpipe Construction Type: Bare steel

Facility ID: 031006  
Tank Id: TANK-5  
Tank Number: A1  
Tank Contents: Leaded Gasoline  
Tank Size: 2000  
Install Date: 1/1/1944  
Tank Compliance: No  
**Tank Status: Removed**  
Overfill: No  
Tank Status Date: 11/6/1995  
Compliance Monitoring?: No  
Overfill Protection: No  
Spill Containment: No  
Tank Wellhead Protection: Not reported

TANK MONITOR DATA:  
Monitor Tank / Pipe: Pipe  
Monitor Type: None  
Monitor Tank / Pipe: Tank  
Monitor Type: None

TANK DETAIL:  
Tankpipe Tank / Pipe: Pipe  
Tankpipe Construction Type: Bare steel  
Tankpipe Tank / Pipe: Tank  
Tankpipe Construction Type: Bare steel

Facility ID: 031006  
Tank Id: TANK-6  
Tank Number: A2



Map ID  
Direction  
Distance  
Distance (ft.)  
Elevation Site

MAP FINDINGS

Database(s) EDR ID Number  
EPA ID Number

ABANDONED GASOLINE SERVICE STATION (Continued)

U003106439

Tank Contents: Leaded Gasoline  
Tank Size: 2000  
Install Date: 1/1/1944  
Tank Compliance: No  
**Tank Status: Removed**  
Overfill: No  
Tank Status Date: 11/6/1995  
Compliance Monitoring?: No  
Overfill Protection: No  
Spill Containment: No  
Tank Wellhead Protection: Not reported

TANK MONITOR DATA:

Monitor Tank / Pipe: Pipe  
Monitor Type: None  
Monitor Tank / Pipe: Tank  
Monitor Type: None

TANK DETAIL:

Tankpipe Tank / Pipe: Pipe  
Tankpipe Construction Type: Bare steel  
Tankpipe Tank / Pipe: Tank  
Tankpipe Construction Type: Bare steel

Facility ID: 031006  
Tank Id: TANK-7  
Tank Number: A3  
Tank Contents: Leaded Gasoline  
Tank Size: 4000  
Install Date: 1/1/1944  
Tank Compliance: No  
**Tank Status: Removed**  
Overfill: No  
Tank Status Date: 11/7/1995  
Compliance Monitoring?: No  
Overfill Protection: No  
Spill Containment: No  
Tank Wellhead Protection: Not reported

TANK MONITOR DATA:

Monitor Tank / Pipe: Pipe  
Monitor Type: None  
Monitor Tank / Pipe: Tank  
Monitor Type: None

TANK DETAIL:

Tankpipe Tank / Pipe: Pipe  
Tankpipe Construction Type: Bare steel  
Tankpipe Tank / Pipe: Tank  
Tankpipe Construction Type: Bare steel

MAP FINDINGS

Map ID  
 Direction  
 Distance  
 Distance (ft.)  
 Elevation

Site

Database(s)

EDR ID Number  
 EPA ID Number

**262**  
**WNW**  
**1/2-1**  
**4852 ft.**

**PASSAIC CNTY COMM COLLEGE**  
**1 COLLEGE BLVD**  
**PATERSON CITY, NJ 07505**

**SHWS**  
**LUST**  
**UST**

**U000352590**  
**N/A**

**Relative:**  
**Lower**

SHWS:

**Actual:**  
**62 ft.**

**Case Status:** Active  
 Status Date: 06/18/97  
 Case ID: 000280  
 Contact: BSCM  
 Sub Section Label: A: Sites with On-Site Sources of Contamination  
 Site Municipality: 1608  
 Remedial Level Code: Remediation does not require a formal design. The source of the contamination is known or has been identified. There is a potential for ground water contamination.

Classification exception area dt: None  
 Classification exception area dt: Not reported  
 Deed Notice Status: None  
 Deed Notice Date: Not reported  
 Engineering Control Status: None  
 Engineering Control Date: Not reported  
 National Priorities List Status: Not reported  
 National Priorities List Date: Not reported  
 X Coordinate: 583676  
 Y Coordinate: 759567  
 Coordinate System: NJ State Plane (NAD83) - USFEET

LUST:

Case ID: 280  
 Bureau: BUST

UST:

Facility ID: 000280  
 Owner Name: BRIAN EGAN  
 Organization: PASSAIC COUNTY COMMUNITY COLLEGE  
 Contact Type(UST Reg): Facility Operator  
 Contact Address (UST Reg): 1 COLLEGE BLVD  
 Contact Address 2 (UST Reg): Not reported  
 Contact City,St,Zip (UST Reg): Paterson, NJ 075051179  
 Owner Name: BRIAN EGAN  
 Organization: PASSAIC COUNTY COMMUNITY COLLEGE  
 Contact Type(UST Reg): Tank Owner  
 Contact Address (UST Reg): 1 COLLEGE BLVD  
 Contact Address 2 (UST Reg): Not reported  
 Contact City,St,Zip (UST Reg): Paterson, NJ 075051179

Tank Id: TANK-1  
 Tank Number: A1  
 Tank Contents: Heating Oil (No. 2)  
 Tank Size: 12000  
 Install Date: 1/1/1979  
 Tank Compliance: No  
**Tank Status: Removed**  
 Overfill: Yes  
 Tank Status Date: 6/17/1997  
 Compliance Monitoring?: No  
 Overfill Protection: Yes  
 Spill Containment: No

Map ID  
Direction  
Distance  
Distance (ft.)  
Elevation

MAP FINDINGS

Database(s)  
EDR ID Number  
EPA ID Number

PASSAIC CNTY COMM COLLEGE (Continued)

U000352590

Tank Wellhead Protection: Not reported

TANK MONITOR DATA:  
Monitor Tank / Pipe: Pipe  
Monitor Type: None  
Monitor Tank / Pipe: Tank  
Monitor Type: None

TANK DETAIL:  
Tankpipe Tank / Pipe: Pipe  
Tankpipe Construction Type: Bare steel  
Tankpipe Tank / Pipe: Tank  
Tankpipe Construction Type: Cathodically protected steel

Facility ID: 000280  
Tank Id: TANK-2  
Tank Number: A2  
Tank Contents: Heating Oil (No. 2)  
Tank Size: 12000  
Install Date: 1/1/1979  
Tank Compliance: No  
**Tank Status: Removed**  
Overfill: Yes  
Tank Status Date: 6/17/1997  
Compliance Monitoring?: No  
Overfill Protection: Yes  
Spill Containment: No  
Tank Wellhead Protection: Not reported

TANK MONITOR DATA:  
Monitor Tank / Pipe: Pipe  
Monitor Type: None  
Monitor Tank / Pipe: Tank  
Monitor Type: None

TANK DETAIL:  
Tankpipe Tank / Pipe: Pipe  
Tankpipe Construction Type: Bare steel  
Tankpipe Tank / Pipe: Tank  
Tankpipe Construction Type: Cathodically protected steel

Facility ID: 000280  
Tank Id: TANK-3  
Tank Number: F1  
Tank Contents: Heating Oil (No. 2)  
Tank Size: 10000  
Install Date: 1/1/1985  
Tank Compliance: No  
**Tank Status: Removed**  
Overfill: Yes  
Tank Status Date: 6/10/1998  
Compliance Monitoring?: No  
Overfill Protection: Yes  
Spill Containment: No  
Tank Wellhead Protection: Not reported

TANK MONITOR DATA:  
Monitor Tank / Pipe: Pipe  
Monitor Type: None  
Monitor Tank / Pipe: Tank

Map ID  
Direction  
Distance  
Distance (ft.)  
Elevation Site

MAP FINDINGS

Database(s) EDR ID Number  
EPA ID Number

PASSAIC CNTY COMM COLLEGE (Continued)

U000352590

Monitor Type: None

TANK DETAIL:  
Tankpipe Tank / Pipe: Pipe  
Tankpipe Construction Type: Bare steel  
Tankpipe Tank / Pipe: Tank  
Tankpipe Construction Type: Fiberglass-coated steel

Facility ID: 000280  
Tank Id: TANK-37103  
Tank Number: T3  
Tank Contents: Heating Oil (No. 2)  
Tank Size: 550  
Install Date: 1/1/1944  
Tank Compliance: No  
**Tank Status: Removed**  
Overfill: Not reported  
Tank Status Date: 6/17/1997  
Compliance Monitoring?: No  
Overfill Protection: Not reported  
Spill Containment: Not reported  
Tank Wellhead Protection: Not reported

TANK MONITOR DATA:  
Monitor Tank / Pipe: Pipe  
Monitor Type: None  
Monitor Tank / Pipe: Tank  
Monitor Type: None

TANK DETAIL:  
Tankpipe Tank / Pipe: Pipe  
Tankpipe Construction Type: Other  
Tankpipe Tank / Pipe: Tank  
Tankpipe Construction Type: Other

Facility ID: 000280  
Tank Id: TANK-37104  
Tank Number: T4  
Tank Contents: Waste Oil  
Tank Size: 550  
Install Date: 1/1/1944  
Tank Compliance: No  
**Tank Status: Removed**  
Overfill: Not reported  
Tank Status Date: 6/17/1997  
Compliance Monitoring?: No  
Overfill Protection: Not reported  
Spill Containment: Not reported  
Tank Wellhead Protection: Not reported

TANK MONITOR DATA:  
Monitor Tank / Pipe: Pipe  
Monitor Type: None  
Monitor Tank / Pipe: Tank  
Monitor Type: None

TANK DETAIL:  
Tankpipe Tank / Pipe: Pipe  
Tankpipe Construction Type: Other  
Tankpipe Tank / Pipe: Tank

MAP FINDINGS

Map ID  
 Direction  
 Distance  
 Distance (ft.)  
 Elevation

Site

Database(s)

EDR ID Number  
 EPA ID Number

**PASSAIC CNTY COMM COLLEGE (Continued)**

**U000352590**

Tankpipe Construction Type: Other

263  
 West  
 1/2-1  
 4909 ft.

**JERSEY STREET GAS WORKS (FORMER)**  
**JERSEY ST**  
**PATERSON, NJ**

**Manufactured Gas Plants**

**1008407519**  
 N/A

Relative:  
 Lower

Actual:  
 94 ft.  
 264  
 SSW  
 1/2-1  
 4968 ft.

**HILL AUTO PARTS**  
**785 MAIN ST**  
**PATERSON, NJ 07503**

**SHWS**  
**NJ Spills**  
**VCP**  
**NJPDES**

**S104344081**  
 N/A

Relative:  
 Lower

Actual:  
 117 ft.

**SHWS:**

**Case Status:** Active  
**Status Date:** 12/01/99  
**Case ID:** G000041391  
**Contact:** Bureau of Field Operations - Northern  
**Sub Section Label:** A: Sites with On-Site Sources of Contamination  
**Site Municipality:** 1608  
**Remedial Level Code:** Remediation requires a formal design. The source of the contamination is known OR the release has caused ground water contamination.  
**Classification exception area dt:** None  
**Classification exception area dt:** Not reported  
**Deed Notice Status:** None  
**Deed Notice Date:** Not reported  
**Engineering Control Status:** None  
**Engineering Control Date:** Not reported  
**National Priorities List Status:** Not reported  
**National Priorities List Date:** Not reported  
**X Coordinate:** 584858  
**Y Coordinate:** 752919  
**Coordinate System:** NJ State Plane (NAD83) - USFEET

**NJ SPILL:**

<b>Facility ID:</b> 52701	<b>Case Number:</b> 99-10-28-1613-08
<b>Notify Type:</b> DEP BFO	<b>Date Received:</b> 10/28/99
<b>Location:</b> Facility	<b>Other Location:</b> Not reported
<b>Incident Date:</b> 10/28/99	<b>Incident Time:</b> Not reported
<b>A310 Letter:</b> True	<b>Ref. Code:</b> 101
<b>COMU:</b> 1608	<b>CAS Number:</b> Not reported
<b>Hazardous:</b> No	<b>Incident Location:</b> Not reported
<b>Facility Type:</b> Commercial	<b>Facility Phone:</b> Not reported
<b>Substance(s):</b> Not reported	
<b>Substance Type:</b> Not reported	<b>Substance Identity:</b> Not reported
<b>TCPA Chemical:</b> Not reported	<b>Hazrds Material:</b> Not reported
<b>Amnt Released:</b> Not reported	<b>Release VE:</b> Not reported
<b>Contained:</b> Not reported	<b>Release Type:</b> Not reported
<b>Incident Desc:</b> Not reported	
<b>Status at Spill:</b> Not reported	
<b>NJ Spill Date:</b> Not reported	<b>NJ Spill Time:</b> Not reported
<b>NJ Spill Name:</b> Not reported	<b>NJ Spill Title:</b> Not reported
<b>NJ Spill Phone:</b> Not reported	
<b>Other Date:</b> Not reported	<b>Other Time:</b> Not reported

Map ID  
 Direction  
 Distance  
 Distance (ft.)  
 Elevation    Site

MAP FINDINGS

Database(s)    EDR ID Number  
 EPA ID Number

**HILL AUTO PARTS (Continued)**

**S104344081**

Other Name:	Not reported	Other Title:	Not reported
Other Phone:	Not reported	Public Exposure:	No
Injuries:	No	Facility Evacuation:	No
Road Closed:	No	Public Evacuation:	No
Receiving Water:	Not reported	Firemen at Scene:	No
Police at Scene:	No	Nature of Incident:	Not reported
Contamination of: Land			
Wind Direction/Speed:	0		
Assistance Requested:	No		
Memo. Of Understanding:	False		
Drill/trng Exercise:	False		
Operator:	CHRIS		
Contact Name:	Not reported		
Caller Name:	REDACTED		
Caller Title:	DEP BUST		
Caller Address:	Not reported		
Caller City,St,Zip:	Not reported		
Caller Phone:	Not reported		
Responsible Party:	Known		
Responsible Party Name:	HILLS AUTO PARTS		
Responsible Party Contact:	Not reported		
Responsible Party Title:	Not reported		
Responsible Party Telephone:	Not reported		
Responsible Party Street:	785 MAIN ST		
Responsible Party Municipality:	PATERSON		
Responsible Party State:	NJ		
Responsible Party Zip:	Not reported		
Responsible City,St,Zip:	PATERSON, NJ		
Responsible Party County:	PASSAIC		
Local Municipality:	False		
Local Municipality Name:	Not reported		
Local Municipality Title:	Not reported		
Local Municipality Phone:	Not reported		
Local Municipality Date:	Not reported		
Local Municipality Time:	Not reported		
Incident Name:	Not reported		
Incident Referred To:	Not reported		
Incident Region:	Not reported		
Incident Phone:	Not reported		
Incident Date:	Not reported		
Date A310 Letter Printed:	Not reported		
Date Local Authority Was Notified:	Not reported		
Date Update:	Not reported		
Date Report Faxed to Local Authority:	Not reported		
Local Authority Notification Date:	Not reported		
Reporter Name:	Not reported		
Reporter Type:	Not reported		
Rep Received Date:	Not reported		
Reporter Title:	Not reported		
Reporter Orgzn:	Not reported		
Reporter Address:	Not reported		
Reporter City,St,Zip:	Not reported		
Reporter County:	Not reported		
Incident Type:	Not reported		
Incident Status:	Not reported		
Incident Category:	Not reported		
Incident Source:	Not reported		

Map ID  
Direction  
Distance  
Distance (ft.)  
Elevation    Site

MAP FINDINGS

Database(s)    EDR ID Number  
EPA ID Number

**HILL AUTO PARTS (Continued)**

**S104344081**

Incident Address:                    Not reported  
Incident Address 2:                    Not reported  
Incident City,St,Zip:                    Not reported  
Incident County:                    Not reported  
DEP Requested:                    Not reported  
Confidential:                    Not reported  
Spill Comments:    Not reported  
Facility Status:    MONITORING WELLS AT SITE INDICATE CONTAMINATION.

VCP:

Incident Number:                    99-10-28-1613-08  
Facility Contact:                    Hills Auto Parts  
MOA Execution Date:                    12/2/1999  
Type Of Vcp File:                    HISTORICAL  
Pi Number:                    Not reported  
Case Type(Case Type):                    Not reported  
Case Contact: Department                    Not reported  
Case Contact Name:                    Not reported  
Case Contact: Organization                    Not reported  
Case Contact: Address: Line1                    Not reported  
Case Contact: Address: Line2                    Not reported  
Case Contact: Address: Line3                    Not reported  
Case Contact City,St,Zip:                    Not reported

NJ PDES:

NJPDES Permit Number:                    NJG0154482  
Flag:                    ACTIVE  
Facility PO Box:                    Not reported  
Facility Telephone:                    9737428008  
Facility Contact:                    H ANDREW STURN  
Facility Municipality:                    Paterson City  
Facility Enforcement region:                    Not reported  
Discharger Classification:                    Not reported  
Facility Primary SIC code:                    5520  
Facility Ownership:                    Not reported  
Facility Discharge Basin code:                    Not reported  
Facility Discharge Basin name:                    Not reported  
Facility Lat/Long:                    Not reported  
Facility Lot number:                    Not reported  
Facility Block number:                    Not reported  
Facility Addr 2:                    Not reported  
Facility Addr 3:                    Not reported  
Permittee Name:                    785 KAN CORP T/A HILL AUTO PARTS  
Permittee Address:                    785 MAIN ST  
Permittee Street Address2:                    Not reported  
Permittee Street Address3:                    Not reported  
Permittee PO Box:                    Not reported  
Permittee City,St,Zip:                    Paterson 07503  
Date Permit Application Received:                    Not reported  
Date Draft Permit Issued:                    Not reported  
Date Final Permit Issued:                    Not reported  
Date Final Permit Effective:                    2/1/2005  
Date Final Permit Expires:                    1/31/2010  
PI Number:                    219672  
Regional Office:                    Northern  
Major / Minor Facility:                    Not reported

Map ID  
Direction  
Distance  
Distance (ft.)  
Elevation Site

MAP FINDINGS

Database(s) EDR ID Number  
EPA ID Number

HILL AUTO PARTS (Continued)

S104344081

Last Action: Stormwater Discharge General Permit Authorization Renewal  
Owner Name: 785 KAN CORP T/A HILL AUTO PARTS  
Owner Contact: 785 KAN CORP  
Owner Address: 785 MAIN ST  
Owner Addr 2: Not reported  
Owner Addr 3: Not reported  
Owner City,St,Zip: Paterson, NJ 07503  
Mailing Address: 785 MAIN ST  
Mailing Addr 2: Not reported  
Mailing City,St,Zip: Paterson, NJ 07503  
Program: ST  
Permit Discharge Category: SM  
Permit Category Desc: SCRAP METAL PROCESSING/AUTO RECYCLING (GP)

265  
ESE  
1/2-1  
5058 ft.

ATLANTIC COAST FIBERS  
510 35TH ST E  
PATERSON CITY, NJ 07055

SHWS U000369813  
UST N/A

Relative:  
Lower

SHWS:

Actual:  
65 ft.

**Case Status:** Active  
**Status Date:** 06/24/02  
**Case ID:** 018636  
**Contact:** Bureau of Field Operations - Northern  
**Sub Section Label:** A: Sites with On-Site Sources of Contamination  
**Site Municipality:** 1608  
**Remedial Level Code:** Remediation does not require a formal design. The source of the contamination is known or has been identified. There is a potential for ground water contamination.  
**Classification exception area dt:** None  
**Classification exception area dt:** Not reported  
**Deed Notice Status:** None  
**Deed Notice Date:** Not reported  
**Engineering Control Status:** None  
**Engineering Control Date:** Not reported  
**National Priorities List Status:** Not reported  
**National Priorities List Date:** Not reported  
**X Coordinate:** 590887  
**Y Coordinate:** 755013  
**Coordinate System:** NJ State Plane (NAD83) - USFEET

UST:

**Facility ID:** 018636  
**Owner Name:** Not Identified Not Identified  
**Organization:** Not Identified  
**Contact Type(UST Reg):** Facility Operator  
**Contact Address (UST Reg):** Not reported  
**Contact Address 2 (UST Reg):** Not reported  
**Conact City,St,Zip (UST Reg):** Not reported  
**Owner Name:** VINCENT RIVIELLO  
**Organization:** VINCENT RIVIELLO  
**Contact Type(UST Reg):** Tank Owner  
**Contact Address (UST Reg):** 510 EAST 35TH ST  
**Contact Address 2 (UST Reg):** Not reported  
**Conact City,St,Zip (UST Reg):** Paterson, NJ 07510

**Tank Id:** TANK-1



Map ID  
Direction  
Distance  
Distance (ft.)  
Elevation

MAP FINDINGS

Site

Database(s)

EDR ID Number  
EPA ID Number

ATLANTIC COAST FIBERS (Continued)

U000369813

Tank Number: C1  
Tank Contents: Unleaded Gasoline  
Tank Size: 3000  
Install Date: 1/1/1976  
Tank Compliance: No  
**Tank Status: Removed**  
Overfill: No  
Tank Status Date: 8/14/1989  
Compliance Monitoring?: No  
Overfill Protection: No  
Spill Containment: No  
Tank Wellhead Protection: Not reported

TANK MONITOR DATA:

Monitor Tank / Pipe: Pipe  
Monitor Type: None  
Monitor Tank / Pipe: Tank  
Monitor Type: None

TANK DETAIL:

Tankpipe Tank / Pipe: Pipe  
Tankpipe Construction Type: Bare steel  
Tankpipe Tank / Pipe: Tank  
Tankpipe Construction Type: Bare steel

Facility ID: 018636  
Tank Id: TANK-2  
Tank Number: C2  
Tank Contents: Light Diesel Fuel (No. 1-D)  
Tank Size: 3000  
Install Date: 1/1/1976  
Tank Compliance: No  
**Tank Status: Removed**  
Overfill: No  
Tank Status Date: 8/14/1989  
Compliance Monitoring?: No  
Overfill Protection: No  
Spill Containment: No  
Tank Wellhead Protection: Not reported

TANK MONITOR DATA:

Monitor Tank / Pipe: Pipe  
Monitor Type: None  
Monitor Tank / Pipe: Tank  
Monitor Type: None

TANK DETAIL:

Tankpipe Tank / Pipe: Pipe  
Tankpipe Construction Type: Bare steel  
Tankpipe Tank / Pipe: Tank  
Tankpipe Construction Type: Bare steel

MAP FINDINGS

Map ID  
 Direction  
 Distance  
 Distance (ft.)  
 Elevation

Site

Database(s)

EDR ID Number  
 EPA ID Number

**266**  
**NNW**  
**1/2-1**  
**5061 ft.**

**US OIL - RIVER ST STATION**  
**276 RIVER ST**  
**PATERSON CITY, NJ 07524**

**SHWS**  
**LUST**  
**UST**

**U000356006**  
**N/A**

**Relative:**  
**Lower**

SHWS:

**Actual:**  
**49 ft.**

**Case Status:** Active  
 Status Date: 09/07/00  
 Case ID: 004850  
 Contact: BSCM  
 Sub Section Label: A: Sites with On-Site Sources of Contamination  
 Site Municipality: 1608  
 Remedial Level Code: Remediation requires a formal design. The source of the contamination is known OR the release has caused ground water contamination.

Classification exception area dt: None  
 Classification exception area dt: Not reported  
 Deed Notice Status: None  
 Deed Notice Date: Not reported  
 Engineering Control Status: None  
 Engineering Control Date: Not reported  
 National Priorities List Status: Not reported  
 National Priorities List Date: Not reported  
 X Coordinate: 584663  
 Y Coordinate: 762366  
 Coordinate System: NJ State Plane (NAD83) - USFEET

LUST:

Case ID: 4850  
 Bureau: BUST

UST:

Facility ID: 004850  
 Owner Name: Not Identified Not Identified  
 Organization: Not Identified  
 Contact Type(UST Reg): Facility Operator  
 Contact Address (UST Reg): Not reported  
 Contact Address 2 (UST Reg): Not reported  
 Contact City,St,Zip (UST Reg): Not reported  
 Owner Name: SUE HUIZING  
 Organization: US OIL CORP  
 Contact Type(UST Reg): Tank Owner  
 Contact Address (UST Reg): 1 VALLEY ST  
 Contact Address 2 (UST Reg): Not reported  
 Contact City,St,Zip (UST Reg): Hawthorne, NJ 07506

Tank Id: TANK-1  
 Tank Number: E1  
 Tank Contents: Unleaded Gasoline  
 Tank Size: 2000  
 Install Date: 1/1/1987  
 Tank Compliance: No  
**Tank Status:** Removed  
 Overfill: No  
 Tank Status Date: 5/25/1999  
 Compliance Monitoring?: No  
 Overfill Protection: No  
 Spill Containment: No  
 Tank Wellhead Protection: Not reported

Map ID  
Direction  
Distance  
Distance (ft.)  
Elevation

MAP FINDINGS

Database(s)  
EDR ID Number  
EPA ID Number

US OIL - RIVER ST STATION (Continued)

U000356006

TANK MONITOR DATA:

Monitor Tank / Pipe: Pipe  
Monitor Type: None  
Monitor Tank / Pipe: Tank  
Monitor Type: None

TANK DETAIL:

Tankpipe Tank / Pipe: Pipe  
Tankpipe Construction Type: Bare steel  
Tankpipe Tank / Pipe: Tank  
Tankpipe Construction Type: Fiberglass-coated steel

Facility ID: 004850  
Tank Id: TANK-2  
Tank Number: E2  
Tank Contents: Unleaded Gasoline  
Tank Size: 2000  
Install Date: 1/1/1987  
Tank Compliance: No  
**Tank Status: Removed**  
Overfill: No  
Tank Status Date: 5/25/1999  
Compliance Monitoring?: No  
Overfill Protection: No  
Spill Containment: No  
Tank Wellhead Protection: Not reported

TANK MONITOR DATA:

Monitor Tank / Pipe: Pipe  
Monitor Type: None  
Monitor Tank / Pipe: Tank  
Monitor Type: None

TANK DETAIL:

Tankpipe Tank / Pipe: Pipe  
Tankpipe Construction Type: Bare steel  
Tankpipe Tank / Pipe: Tank  
Tankpipe Construction Type: Fiberglass-coated steel

Facility ID: 004850  
Tank Id: TANK-3  
Tank Number: E3  
Tank Contents: Leaded Gasoline  
Tank Size: 3000  
Install Date: 1/1/1987  
Tank Compliance: No  
**Tank Status: Removed**  
Overfill: No  
Tank Status Date: 10/8/1997  
Compliance Monitoring?: No  
Overfill Protection: No  
Spill Containment: No  
Tank Wellhead Protection: Not reported

TANK MONITOR DATA:

Monitor Tank / Pipe: Pipe  
Monitor Type: None  
Monitor Tank / Pipe: Tank  
Monitor Type: None

Map ID  
Direction  
Distance  
Distance (ft.)  
Elevation

MAP FINDINGS

Database(s)  
EDR ID Number  
EPA ID Number

US OIL - RIVER ST STATION (Continued)

U000356006

TANK DETAIL:

Tankpipe Tank / Pipe: Pipe  
Tankpipe Construction Type: Bare steel  
Tankpipe Tank / Pipe: Tank  
Tankpipe Construction Type: Fiberglass-coated steel

Facility ID: 004850  
Tank Id: TANK-4  
Tank Number: E4  
Tank Contents: Leaded Gasoline  
Tank Size: 3000  
Install Date: 1/1/1987  
Tank Compliance: No  
**Tank Status: Removed**  
Overfill: No  
Tank Status Date: 10/8/1997  
Compliance Monitoring?: No  
Overfill Protection: No  
Spill Containment: No  
Tank Wellhead Protection: Not reported

TANK MONITOR DATA:

Monitor Tank / Pipe: Pipe  
Monitor Type: None  
Monitor Tank / Pipe: Tank  
Monitor Type: None

TANK DETAIL:

Tankpipe Tank / Pipe: Pipe  
Tankpipe Construction Type: Bare steel  
Tankpipe Tank / Pipe: Tank  
Tankpipe Construction Type: Fiberglass-coated steel

Facility ID: 004850  
Tank Id: TANK-5  
Tank Number: E5  
Tank Contents: Unleaded Gasoline  
Tank Size: 2000  
Install Date: 1/1/1987  
Tank Compliance: No  
**Tank Status: Removed**  
Overfill: No  
Tank Status Date: 10/7/1997  
Compliance Monitoring?: No  
Overfill Protection: No  
Spill Containment: No  
Tank Wellhead Protection: Not reported

TANK MONITOR DATA:

Monitor Tank / Pipe: Pipe  
Monitor Type: None  
Monitor Tank / Pipe: Tank  
Monitor Type: None

TANK DETAIL:

Tankpipe Tank / Pipe: Pipe  
Tankpipe Construction Type: Bare steel  
Tankpipe Tank / Pipe: Tank  
Tankpipe Construction Type: Fiberglass-coated steel

Map ID  
 Direction  
 Distance  
 Distance (ft.)  
 Elevation Site

MAP FINDINGS

Database(s) EDR ID Number  
 EPA ID Number

**US OIL - RIVER ST STATION (Continued)**

**U000356006**

Facility ID: 004850  
 Tank Id: TANK-6  
 Tank Number: E6  
 Tank Contents: Leaded Gasoline  
 Tank Size: 4000  
 Install Date: 1/1/1978  
 Tank Compliance: No  
**Tank Status: Removed**  
 Overfill: No  
 Tank Status Date: 5/25/1999  
 Compliance Monitoring?: No  
 Overfill Protection: No  
 Spill Containment: No  
 Tank Wellhead Protection: Not reported

TANK MONITOR DATA:  
 Monitor Tank / Pipe: Pipe  
 Monitor Type: None  
 Monitor Tank / Pipe: Tank  
 Monitor Type: None

TANK DETAIL:  
 Tankpipe Tank / Pipe: Pipe  
 Tankpipe Construction Type: Bare steel  
 Tankpipe Tank / Pipe: Tank  
 Tankpipe Construction Type: Fiberglass-coated steel

**AZ267**  
**WNW**  
**1/2-1**  
**5120 ft.**  
  
**Relative:**  
**Lower**  
  
**Actual:**  
**59 ft.**

**FABRICOLOR MFG CORP**  
**24-1/2 VAN HOUTEN ST**  
**PATERSON, NJ 07505**  
  
**Site 1 of 2 in cluster AZ**

**RCRA-SQG 1000364735**  
**SHWS NJD002194017**  
**NJ Spills**  
**UST**  
**RAATS**  
**TSCA**  
**NJ Release**  
**INST CONTROL**  
**NJ MANIFEST**  
**NY MANIFEST**

RCRA-SQG:  
 Date form received by agency: 01/01/2006  
 Facility name: FABRICOLOR MFG CORP  
 Facility address: 24-1/2 VAN HOUTEN ST  
 PATERSON, NJ 07505  
 EPA ID: NJD002194017  
 Mailing address: PO BOX 2398  
 PATERSON, NJ 075092398  
 Contact: JAMES - SILVER  
 Contact address: PO BOX 2398  
 PATERSON, NJ 075092398  
 Contact country: US  
 Contact telephone: (973) 742-3901  
 Contact email: Not reported  
 EPA Region: 02  
 Land type: Private  
 Classification: Small Small Quantity Generator  
 Description: Handler: generates more than 100 and less than 1000 kg of hazardous waste during any calendar month and accumulates less than 6000 kg of hazardous waste at any time; or generates 100 kg or less of hazardous waste during any calendar month, and accumulates more than 1000 kg of

Map ID  
Direction  
Distance  
Distance (ft.)  
Elevation

MAP FINDINGS

FABRICOLOR MFG CORP (Continued)

EDR ID Number  
EPA ID Number

Database(s)

1000364735

hazardous waste at any time

Owner/Operator Summary:

Owner/operator name: FABRICOLOR MFG CORP  
Owner/operator address: PO BOX 2398  
PATERSON, NJ 07509  
Owner/operator country: Not reported  
Owner/operator telephone: (973) 742-3901  
Legal status: Private  
Owner/Operator Type: Owner  
Owner/Op start date: Not reported  
Owner/Op end date: Not reported

Handler Activities Summary:

U.S. importer of hazardous waste: Unknown  
Mixed waste (haz. and radioactive): Unknown  
Recycler of hazardous waste: No  
Transporter of hazardous waste: No  
Treater, storer or disposer of HW: No  
Underground injection activity: No  
On-site burner exemption: Unknown  
Furnace exemption: Unknown  
Used oil fuel burner: No  
Used oil processor: No  
User oil refiner: No  
Used oil fuel marketer to burner: No  
Used oil Specification marketer: No  
Used oil transfer facility: No  
Used oil transporter: No  
Off-site waste receiver: Commercial status unknown

Historical Generators:

Date form received by agency: 09/08/1995  
Facility name: FABRICOLOR MFG CORP  
Classification: Small Quantity Generator

Hazardous Waste Summary:

Waste code: D000  
Waste name: Not Defined

Waste code: D002  
Waste name: A WASTE WHICH HAS A PH OF LESS THAN 2 OR GREATER THAN 12.5 IS CONSIDERED TO BE A CORROSIVE HAZARDOUS WASTE. SODIUM HYDROXIDE, A CAUSTIC SOLUTION WITH A HIGH PH, IS OFTEN USED BY INDUSTRIES TO CLEAN OR DEGREASE PARTS. HYDROCHLORIC ACID, A SOLUTION WITH A LOW PH, IS USED BY MANY INDUSTRIES TO CLEAN METAL PARTS PRIOR TO PAINTING. WHEN THESE CAUSTIC OR ACID SOLUTIONS BECOME CONTAMINATED AND MUST BE DISPOSED, THE WASTE WOULD BE A CORROSIVE HAZARDOUS WASTE.

Waste code: D007  
Waste name: CHROMIUM

Waste code: F003  
Waste name: THE FOLLOWING SPENT NON-HALOGENATED SOLVENTS: XYLENE, ACETONE, ETHYL ACETATE, ETHYL BENZENE, ETHYL ETHER, METHYL ISOBUTYL KETONE, N-BUTYL

Map ID  
Direction  
Distance  
Distance (ft.)  
Elevation

MAP FINDINGS

FABRICOLOR MFG CORP (Continued)

EDR ID Number  
EPA ID Number

Database(s)

1000364735

ALCOHOL, CYCLOHEXANONE, AND METHANOL; ALL SPENT SOLVENT MIXTURES/BLENDS CONTAINING, BEFORE USE, ONLY THE ABOVE SPENT NON-HALOGENATED SOLVENTS; AND ALL SPENT SOLVENT MIXTURES/BLENDS CONTAINING, BEFORE USE, ONE OR MORE OF THE ABOVE NON-HALOGENATED SOLVENTS, AND, A TOTAL OF TEN PERCENT OR MORE (BY VOLUME) OF ONE OR MORE OF THOSE SOLVENTS LISTED IN F001, F002, F004, AND F005, AND STILL BOTTOMS FROM THE RECOVERY OF THESE SPENT SOLVENTS AND SPENT SOLVENT MIXTURES.

Waste code: F005  
Waste name: THE FOLLOWING SPENT NON-HALOGENATED SOLVENTS: TOLUENE, METHYL ETHYL KETONE, CARBON DISULFIDE, ISOBUTANOL, PYRIDINE, BENZENE, 2-ETHOXYETHANOL, AND 2-NITROPROPANE; ALL SPENT SOLVENT MIXTURES/BLENDS CONTAINING, BEFORE USE, A TOTAL OF TEN PERCENT OR MORE (BY VOLUME) OF ONE OR MORE OF THE ABOVE NON-HALOGENATED SOLVENTS OR THOSE SOLVENTS LISTED IN F001, F002, OR F004; AND STILL BOTTOMS FROM THE RECOVERY OF THESE SPENT SOLVENTS AND SPENT SOLVENT MIXTURES.

Violation Status: No violations found

Evaluation Action Summary:

Evaluation date: 09/18/2001  
Evaluation: COMPLIANCE EVALUATION INSPECTION ON-SITE  
Area of violation: Not reported  
Date achieved compliance: Not reported  
Evaluation lead agency: State

Evaluation date: 05/12/1997  
Evaluation: COMPLIANCE EVALUATION INSPECTION ON-SITE  
Area of violation: Not reported  
Date achieved compliance: Not reported  
Evaluation lead agency: State

Evaluation date: 12/07/1995  
Evaluation: CASE DEVELOPMENT INSPECTION  
Area of violation: Not reported  
Date achieved compliance: Not reported  
Evaluation lead agency: State

SHWS:

Case Status: **NFA-A (Limited Restricted Use)**  
Status Date: 07/10/03  
Case ID: 004390  
Contact: BOMM  
Sub Section Label: C: Closed Sites with Restrictions  
Site Municipality: 2004  
Remedial Level Code: Remediation requires a formal design. The source of the contamination is known OR the release has caused ground water contamination.

Classification exception area dt: Ongoing  
Classification exception area dt: 3/8/2000  
Deed Notice Status: None  
Deed Notice Date: Not reported  
Engineering Control Status: None  
Engineering Control Date: Not reported  
National Priorities List Status: Not reported  
National Priorities List Date: Not reported  
X Coordinate: 575427

Map ID  
Direction  
Distance  
Distance (ft.)  
Elevation Site

MAP FINDINGS

Database(s)  
EDR ID Number  
EPA ID Number

FABRICOLOR MFG CORP (Continued)

1000364735

Y Coordinate: 675210  
Coordinate System: NJ State Plane (NAD83) - USFEET

NJ SPILL:

Facility ID:	10480	Case Number:	94-6-15-1626-20
Notify Type:	Not reported	Date Received:	06/15/94
Location:	Facility	Other Location:	Not reported
Incident Date:	06/15/94	Incident Time:	1515
A310 Letter:	Yes	Ref. Code:	101
COMU:	1608	CAS Number:	Not reported
Hazardous:	Not reported	Incident Location:	Not reported
Facility Type:	Residential	Facility Phone:	Not reported
Substance(s):	UNKNOWN LIQUID	Substance Identity:	Unknown
Substance Type:	Liquid	Hazrds Material:	Unknown
TCPA Chemical:	Unknown	Release VE:	Not reported
Amnt Released:	UNK	Release Type:	Terminated
Contained:	Yes		
Incident Desc:	Spill		
Status at Spill:	10-15 55-GAL DRUMS CONTAINING RED LIQUID ON SKIDS STACKED, FELL OVER SPILLING ONTO THE GROUND. CLEAN UP BEING DONE BY FABRICOLOR.		
NJ Spill Date:	/ /	NJ Spill Time:	Not reported
NJ Spill Name:	Not reported	NJ Spill Title:	Not reported
NJ Spill Phone:	Not reported		
Other Date:	/ /	Other Time:	Not reported
Other Name:	Not reported	Other Title:	Not reported
Other Phone:	Not reported		
Injuries:	No	Public Exposure:	No
Road Closed:	Not reported	Facility Evacuation:	No
Receiving Water:	Not reported	Public Evacuation:	No
Police at Scene:	No	Firemen at Scene:	No
Contamination of:	Land	Nature of Incident:	Citizen
Wind Direction/Speed:	Not reported		
Assistance Requested:	Yes		
Memo. Of Understanding:	Not reported		
Drill/trng Exercise:	Not reported		
Operator:	DIANNE		
Contact Name:	Not reported		
Caller Name:	REDACTED		
Caller Title:	CITIZEN		
Caller Address:	Not reported		
Caller City,St,Zip:	Not reported		
Caller Phone:	Not reported		
Responsible Party:	Known		
Responsible Party Name:	FABRICOLOR		
Responsible Party Contact:	Not reported		
Responsible Party Title:	Not reported		
Responsible Party Telephone:	Not reported		
Responsible Party Street:	24 1/2 VAN HOUTEN ST		
Responsible Party Municipality:	PATERSON		
Responsible Party State:	NJ		
Responsible Party Zip:	Not reported		
Responsible City,St,Zip:	PATERSON, NJ		
Responsible Party County:	PASSAIC		
Local Municipality:	Not reported		
Local Municipality Name:	PATERSON CITY		
Local Municipality Title:	OPR. #9		
Local Municipality Phone:	201-881-6800		



Map ID  
 Direction  
 Distance  
 Distance (ft.)  
 Elevation Site

MAP FINDINGS

Database(s) EDR ID Number  
 EPA ID Number

**FABRICOLOR MFG CORP (Continued)**

**1000364735**

Local Municipality Date:	06/15/94		
Local Municipality Time:	1644		
Incident Name:	Not reported		
Incident Referred To:	DRPSR		
Incident Region:	BFO-CAS		
Incident Phone:	Faxed,Mailed		
Incident Date:	06/15/94		
Incident Name:	Not reported		
Incident Referred To:	Not reported		
Incident Region:	Not reported		
Incident Phone:	Not reported		
Incident Date:	/ /		
Incident Name:	Not reported		
Incident Referred To:	Not reported		
Incident Region:	Not reported		
Incident Phone:	Not reported		
Incident Date:	/ /		
Date A310 Letter Printed:	06/15/94		
Date Local Authority Was Notified:	/ /		
Date Update:	/ /		
Date Report Faxed to Local Authority:	06/15/94		
Local Authority Notification Date:	/ /, / /, / /		
Reporter Name:	Not reported		
Reporter Type:	Not reported		
Rep Received Date:	Not reported		
Reporter Title:	Not reported		
Reporter Orgzn:	Not reported		
Reporter Address:	Not reported		
Reporter City,St,Zip:	Not reported		
Reporter County:	Not reported		
Incident Type:	Not reported		
Incident Status:	Not reported		
Incident Category:	Not reported		
Incident Source:	Not reported		
Incident Address:	Not reported		
Incident Address 2:	Not reported		
Incident City,St,Zip:	Not reported		
Incident County:	Not reported		
DEP Requested:	Not reported		
Confidential:	Not reported		
Spill Comments:	REMOVAL OF UST.MATERIAL SPILLED ALL OVER AREACHART DCOPY FAXED TO ER-1 PER C.GIBBONS		
Facility Status:	Information REDACTED due to data corruption causing status reporting errors		
Facility ID:	18168	Case Number:	94-10-8-1302-22
Notify Type:	Not reported	Date Received:	10/08/94
Location:	Facility	Other Location:	Not reported
Incident Date:	10/08/94	Incident Time:	1300
A310 Letter:	Yes	Ref. Code:	001
COMU:	1608	CAS Number:	Not reported
Hazardous:	Not reported	Incident Location:	Not reported
Facility Type:	Residential	Facility Phone:	Not reported
Substance(s):	RED LIQUID, UNKNOWN LIQUID		
Substance Type:	Liquid	Substance Identity:	Unknown
TCPA Chemical:	Unknown	Hazrds Material:	Unknown
Amnt Released:	UNK	Release VE:	Not reported
Contained:	No	Release Type:	Terminated

Map ID  
Direction  
Distance  
Distance (ft.)  
Elevation Site

MAP FINDINGS

Database(s) EDR ID Number  
EPA ID Number

FABRICOLOR MFG CORP (Continued)

1000364735

Incident Desc: Spill  
Status at Spill: CALLER REPORTS RP WAS WASHING OUT BARRELS WASHING THIS MATERIAL ON THE GROUND NO CLEAN UP PREFORMED.  
NJ Spill Date: / / NJ Spill Time: Not reported  
NJ Spill Name: Not reported NJ Spill Title: Not reported  
NJ Spill Phone: Not reported  
Other Date: / / Other Time: Not reported  
Other Name: Not reported Other Title: Not reported  
Other Phone: Not reported  
Injuries: No Public Exposure: Yes  
Road Closed: Not reported Facility Evacuation: No  
Receiving Water: Not reported Public Evacuation: No  
Police at Scene: No Firemen at Scene: No  
Contamination of: Land Nature of Incident: Citizen  
Wind Direction/Speed: Not reported  
Assistance Requested: Yes  
Memo. Of Understanding: Not reported  
Drill/trng Exercise: Not reported  
Operator: ROGER  
Contact Name: Not reported  
Caller Name: REDACTED  
Caller Title: CIT  
Caller Address: Not reported  
Caller City,St,Zip: Not reported  
Caller Phone: Not reported  
Responsible Party: Known  
Responsible Party Name: FABRICOLOR  
Responsible Party Contact: Not reported  
Responsible Party Title: Not reported  
Responsible Party Telephone: Not reported  
Responsible Party Street: 24 1/2 VAN HOUTEN ST  
Responsible Party Municipality: PATERSON  
Responsible Party State: NJ  
Responsible Party Zip: Not reported  
Responsible City,St,Zip: PATERSON, NJ  
Responsible Party County: PASSAIC  
Local Municipality: Not reported  
Local Municipality Name: PATERSON CITY  
Local Municipality Title: BDGE 2200  
Local Municipality Phone: 201-881-6800  
Local Municipality Date: 10/08/94  
Local Municipality Time: 1314  
Incident Name: H.CAMARGO  
Incident Referred To: DRPSR  
Incident Region: ER1  
Incident Phone: Paged,Faxed  
Incident Date: 10/08/94  
Incident Name: Not reported  
Incident Referred To: Not reported  
Incident Region: Not reported  
Incident Phone: Not reported  
Incident Date: / /  
Incident Name: Not reported  
Incident Referred To: Not reported  
Incident Region: Not reported  
Incident Phone: Not reported  
Incident Date: / /

Map ID  
 Direction  
 Distance  
 Distance (ft.)  
 Elevation Site

MAP FINDINGS

Database(s) EDR ID Number  
 EPA ID Number

**FABRICOLOR MFG CORP (Continued)**

**1000364735**

Date A310 Letter Printed: //  
 Date Local Authority Was Notified: //  
 Date Update: //  
 Date Report Faxed to Local Authority: //  
 Local Authority Notification Date: //, //, //  
 Reporter Name: Not reported  
 Reporter Type: Not reported  
 Rep Received Date: Not reported  
 Reporter Title: Not reported  
 Reporter Orgzn: Not reported  
 Reporter Address: Not reported  
 Reporter City,St,Zip: Not reported  
 Reporter County: Not reported  
 Incident Type: Not reported  
 Incident Status: Not reported  
 Incident Category: Not reported  
 Incident Source: Not reported  
 Incident Address: Not reported  
 Incident Address 2: Not reported  
 Incident City,St,Zip: Not reported  
 Incident County: Not reported  
 DEP Requested: Not reported  
 Confidential: Not reported  
 Spill Comments: REMOVAL OF UST.MATERIAL SPILLED ALL OVER AREACHART DCOPY FAXED TO ER-1 PER  
 C.GIBBONS  
 Facility Status: Information REDACTED due to data corruption causing status reporting errors

Facility ID: 11456	Case Number: 95-7-23-0948-20
Notify Type: Not reported	Date Received: 07/23/95
Location: Facility	Other Location: Not reported
Incident Date: 07/23/95	Incident Time: 0945
A310 Letter: Yes	Ref. Code: 101
COMU: 1608	CAS Number: Not reported
Hazardous: Not reported	Incident Location: Not reported
Facility Type: Industrial	Facility Phone: 201-742-3901
Substance(s): OIL FUEL	
Substance Type: Liquid	Substance Identity: Known
TCPA Chemical: No	Hazrds Material: Yes
Amnt Released: UNKNOWN	Release VE: Not reported
Contained: No	Release Type: Terminated
Incident Desc: Spill	
Status at Spill: WATER MAIN BROKE AND FLUSHED OLD CONTAMINATED RACEWAY BETWEEN BUILDINGS. COUNTY HD ON SCENE. CLEANUP TO FOLLOW.	
NJ Spill Date: 07/23/95	NJ Spill Time: Not reported
NJ Spill Name: NJSP-OEM	NJ Spill Title: FAXED
NJ Spill Phone: Not reported	
Other Date: //	Other Time: Not reported
Other Name: Not reported	Other Title: Not reported
Other Phone: Not reported	
Injuries: No	Public Exposure: No
Road Closed: Not reported	Facility Evacuation: No
Receiving Water: PASSAIC RIVER	Public Evacuation: No
Police at Scene: Unknown	Firemen at Scene: Unknown
Contamination of: Land,Water	Nature of Incident: Facility
Wind Direction/Speed: Not reported	
Assistance Requested: No	
Memo. Of Understanding: Not reported	

Map ID  
Direction  
Distance  
Distance (ft.)  
Elevation    Site

MAP FINDINGS

Database(s)    EDR ID Number  
EPA ID Number

**FABRICOLOR MFG CORP (Continued)**

**1000364735**

Drill/trng Exercise:            Not reported  
Operator:                        PAT  
Contact Name:                  Not reported  
Caller Name:                    REDACTED  
Caller Title:                    FABRICOLOR  
Caller Address:                Not reported  
Caller City,St,Zip:            Not reported  
Caller Phone:                  Not reported  
Responsible Party:             Known  
Responsible Party Name:        FABRICOLOR  
Responsible Party Contact:     JIM SILVER  
Responsible Party Title:        VP ENGR  
Responsible Party Telephone:   201-742-3901  
Responsible Party Street:      24 1/2 VAN HOUTEN ST  
Responsible Party Municipality: PATERSON  
Responsible Party State:       NJ  
Responsible Party Zip:        Not reported  
Responsible City,St,Zip:       PATERSON, NJ  
Responsible Party County:     PASSAIC  
Local Municipality:            Not reported  
Local Municipality Name:       PATERSON CITY  
Local Municipality Title:       DISP 7  
Local Municipality Phone:      201-881-6800  
Local Municipality Date:       07/23/95  
Local Municipality Time:       0953  
Incident Name:                 Not reported  
Incident Referred To:         DRPSR  
Incident Region:               BFO-CAS  
Incident Phone:                Faxed,Mailed  
Incident Date:                 07/23/95  
Incident Name:                 Not reported  
Incident Referred To:         DFG  
Incident Region:               HQ  
Incident Phone:                Faxed  
Incident Date:                 07/23/95  
Incident Name:                 Not reported  
Incident Referred To:         Not reported  
Incident Region:               Not reported  
Incident Phone:                Not reported  
Incident Date:                 / /  
Date A310 Letter Printed:      07/23/95  
Date Local Authority Was Notified: / /  
Date Update:                    / /  
Date Report Faxed to Local Authority:07/23/95  
Local Authority Notification Date: / /, / /, / /  
Reporter Name:                 Not reported  
Reporter Type:                 Not reported  
Rep Received Date:             Not reported  
Reporter Title:                 Not reported  
Reporter Orgzn:                Not reported  
Reporter Address:              Not reported  
Reporter City,St,Zip:         Not reported  
Reporter County:                Not reported  
Incident Type:                 Not reported  
Incident Status:                Not reported  
Incident Category:             Not reported  
Incident Source:                Not reported

Map ID  
 Direction  
 Distance  
 Distance (ft.)  
 Elevation Site

MAP FINDINGS

Database(s) EDR ID Number  
 EPA ID Number

**FABRICOLOR MFG CORP (Continued)**

**1000364735**

Incident Address:	Not reported		
Incident Address 2:	Not reported		
Incident City,St,Zip:	Not reported		
Incident County:	Not reported		
DEP Requested:	Not reported		
Confidential:	Not reported		
Spill Comments:	REMOVAL OF UST.MATERIAL SPILLED ALL OVER AREACHART DCOPY FAXED TO ER-1 PER C.GIBBONS		
Facility Status:	Information REDACTED due to data corruption causing status reporting errors		
Facility ID:	62958	Case Number:	00-06-15-1031-29
Notify Type:	Facility	Date Received:	06/15/00
Location:	Facility	Other Location:	Not reported
Incident Date:	06/15/00	Incident Time:	1028
A310 Letter:	False	Ref. Code:	001
COMU:	1608	CAS Number:	Not reported
Hazardous:	Yes	Incident Location:	Not reported
Facility Type:	Industrial	Facility Phone:	201-913-1110
Substance(s):	Not reported	Substance Identity:	Not reported
Substance Type:	Not reported	Hazrds Material:	Not reported
TCPA Chemical:	Not reported	Release VE:	Not reported
Amnt Released:	Not reported	Release Type:	Not reported
Contained:	Not reported		
Incident Desc:	Not reported	NJ Spill Time:	Not reported
Status at Spill:	Not reported	NJ Spill Title:	Not reported
NJ Spill Date:	Not reported		
NJ Spill Name:	Not reported	Other Time:	Not reported
NJ Spill Phone:	Not reported	Other Title:	Not reported
Other Date:	Not reported		
Other Name:	Not reported	Public Exposure:	Yes
Other Phone:	Not reported	Facility Evacuation:	Unknown
Injuries:	Unknown	Public Evacuation:	Unknown
Road Closed:	Yes	Firemen at Scene:	Yes
Receiving Water:	Not reported	Nature of Incident:	Not reported
Police at Scene:	Yes		
Contamination of: Air, Land			
Wind Direction/Speed:	0		
Assistance Requested:	No		
Memo. Of Understanding:	False		
Drill/trng Exercise:	True		
Operator:	CRAIG		
Contact Name:	Not reported		
Caller Name:	REDACTED		
Caller Title:	FABRICOLOR		
Caller Address:	Not reported		
Caller City,St,Zip:	Not reported		
Caller Phone:	Not reported		
Responsible Party:	Known		
Responsible Party Name:	FABRICOLOR		
Responsible Party Contact:	JAMES SILVER		
Responsible Party Title:	SENIOR VP		
Responsible Party Telephone:	201-913-1110		
Responsible Party Street:	241/2 VAN HOUTEN ST		
Responsible Party Municipality:	PATERSON CITY		
Responsible Party State:	NJ		
Responsible Party Zip:	07505		
Responsible City,St,Zip:	PATERSON CITY, NJ 07505		

Map ID  
Direction  
Distance  
Distance (ft.)  
Elevation Site

MAP FINDINGS

Database(s) EDR ID Number  
EPA ID Number

**FABRICOLOR MFG CORP (Continued)**

**1000364735**

Responsible Party County: PASSAIC  
Local Municipality: False  
Local Municipality Name: Not reported  
Local Municipality Title: Not reported  
Local Municipality Phone: Not reported  
Local Municipality Date: Not reported  
Local Municipality Time: Not reported  
Incident Name: Not reported  
Incident Referred To: Not reported  
Incident Region: Not reported  
Incident Phone: Not reported  
Incident Date: Not reported  
Date A310 Letter Printed: Not reported  
Date Local Authority Was Notified: Not reported  
Date Update: Not reported  
Date Report Faxed to Local Authority: Not reported  
Local Authority Notification Date: Not reported  
Reporter Name: Not reported  
Reporter Type: Not reported  
Rep Received Date: Not reported  
Reporter Title: Not reported  
Reporter Orgzn: Not reported  
Reporter Address: Not reported  
Reporter City,St,Zip: Not reported  
Reporter County: Not reported  
Incident Type: Not reported  
Incident Status: Not reported  
Incident Category: Not reported  
Incident Source: Not reported  
Incident Address: Not reported  
Incident Address 2: Not reported  
Incident City,St,Zip: Not reported  
Incident County: Not reported  
DEP Requested: Not reported  
Confidential: Not reported  
Spill Comments: REMOVAL OF UST.MATERIAL SPILLED ALL OVER AREACHART DCOPY FAXED TO ER-1 PER  
C.GIBBONS  
Facility Status: Information REDACTED due to data corruption causing status reporting errors

UST:

Facility ID: 004390  
Owner Name: Not Identified Not Identified  
Organization: Not Identified  
Contact Type(UST Reg): Facility Operator  
Contact Address (UST Reg): Not reported  
Contact Address 2 (UST Reg): Not reported  
Conact City,St,Zip (UST Reg): Not reported  
Owner Name: THOMAS CAFIERO  
Organization: BANNER PHARMACAPS INC  
Contact Type(UST Reg): Tank Owner  
Contact Address (UST Reg): 1111 JEFFERSON AVE  
Contact Address 2 (UST Reg): Not reported  
Conact City,St,Zip (UST Reg): Elizabeth, NJ 07207  
  
Tank Id: TANK-1  
Tank Number: G5  
Tank Contents: Unleaded Gasoline

Map ID  
Direction  
Distance  
Distance (ft.)  
Elevation

MAP FINDINGS

FABRICOLOR MFG CORP (Continued)

EDR ID Number  
EPA ID Number

Database(s)

1000364735

Tank Size: 0  
Install Date: 1/1/1977  
Tank Compliance: No  
**Tank Status: Removed**  
Overfill: No  
Tank Status Date: 11/30/1989  
Compliance Monitoring?: No  
Overfill Protection: No  
Spill Containment: No  
Tank Wellhead Protection: Not reported

TANK MONITOR DATA:  
Monitor Tank / Pipe: Pipe  
Monitor Type: None  
Monitor Tank / Pipe: Tank  
Monitor Type: None

TANK DETAIL:  
Tankpipe Tank / Pipe: Pipe  
Tankpipe Construction Type: Other  
Tankpipe Tank / Pipe: Tank  
Tankpipe Construction Type: CONVERSION (NON-NULLABLE)

Facility ID: 004390  
Tank Id: TANK-10  
Tank Number: V387  
Tank Contents: Other  
Tank Size: 3000  
Install Date: 1/1/1986  
Tank Compliance: No  
**Tank Status: Removed**  
Overfill: Yes  
Tank Status Date: 12/25/1997  
Compliance Monitoring?: Yes  
Overfill Protection: Yes  
Spill Containment: Yes  
Tank Wellhead Protection: Not reported

TANK MONITOR DATA:  
Monitor Tank / Pipe: Pipe  
Monitor Type: Ground water observation wells  
Monitor Tank / Pipe: Tank  
Monitor Type: Ground water observation wells

TANK DETAIL:  
Tankpipe Tank / Pipe: Pipe  
Tankpipe Construction Type: Bare steel  
Tankpipe Tank / Pipe: Tank  
Tankpipe Construction Type: Cathodically protected steel

Facility ID: 004390  
Tank Id: TANK-11  
Tank Number: V4  
Tank Contents: Other  
Tank Size: 0  
Install Date: 1/1/1977  
Tank Compliance: No  
**Tank Status: Removed**  
Overfill: No

Map ID  
 Direction  
 Distance  
 Distance (ft.)  
 Elevation

MAP FINDINGS

**FABRICOLOR MFG CORP (Continued)**

EDR ID Number  
 EPA ID Number

Database(s)

**1000364735**

Tank Status Date:	4/23/1990
Compliance Monitoring?:	No
Overfill Protection:	No
Spill Containment:	No
Tank Wellhead Protection:	Not reported
<b>TANK MONITOR DATA:</b>	
Monitor Tank / Pipe:	Pipe
Monitor Type:	None
Monitor Tank / Pipe:	Tank
Monitor Type:	None
<b>TANK DETAIL:</b>	
Tankpipe Tank / Pipe:	Pipe
Tankpipe Construction Type:	Other
Tankpipe Tank / Pipe:	Tank
Tankpipe Construction Type:	CONVERSION (NON-NULLABLE)
Facility ID:	004390
Tank Id:	TANK-2
Tank Number:	G6
Tank Contents:	Unleaded Gasoline
Tank Size:	2000
Install Date:	1/1/1977
Tank Compliance:	No
<b>Tank Status:</b>	<b>Removed</b>
Overfill:	No
Tank Status Date:	11/30/1989
Compliance Monitoring?:	No
Overfill Protection:	No
Spill Containment:	No
Tank Wellhead Protection:	Not reported
<b>TANK MONITOR DATA:</b>	
Monitor Tank / Pipe:	Pipe
Monitor Type:	None
Monitor Tank / Pipe:	Tank
Monitor Type:	None
<b>TANK DETAIL:</b>	
Tankpipe Tank / Pipe:	Pipe
Tankpipe Construction Type:	Other
Tankpipe Tank / Pipe:	Tank
Tankpipe Construction Type:	Cathodically protected steel
Facility ID:	004390
Tank Id:	TANK-3
Tank Number:	T192
Tank Contents:	Other
Tank Size:	1500
Install Date:	1/1/1991
Tank Compliance:	No
<b>Tank Status:</b>	<b>Removed</b>
Overfill:	Yes
Tank Status Date:	2/17/1998
Compliance Monitoring?:	Yes
Overfill Protection:	Yes
Spill Containment:	Yes
Tank Wellhead Protection:	Not reported



Map ID  
Direction  
Distance  
Distance (ft.)  
Elevation

MAP FINDINGS

Site

Database(s)

EDR ID Number  
EPA ID Number

**FABRICOLOR MFG CORP (Continued)**

**1000364735**

TANK MONITOR DATA:

Monitor Tank / Pipe: Pipe  
Monitor Type: Ground water observation wells  
Monitor Tank / Pipe: Tank  
Monitor Type: Ground water observation wells

TANK DETAIL:

Tankpipe Tank / Pipe: Pipe  
Tankpipe Construction Type: Bare steel  
Tankpipe Tank / Pipe: Tank  
Tankpipe Construction Type: Bare steel

Facility ID: 004390  
Tank Id: TANK-4  
Tank Number: T492  
Tank Contents: Other  
Tank Size: 5000  
Install Date: 1/1/1991  
Tank Compliance: No  
**Tank Status: Removed**  
Overfill: Yes  
Tank Status Date: 2/17/1998  
Compliance Monitoring?: Yes  
Overfill Protection: Yes  
Spill Containment: Yes  
Tank Wellhead Protection: Not reported

TANK MONITOR DATA:

Monitor Tank / Pipe: Pipe  
Monitor Type: Ground water observation wells  
Monitor Tank / Pipe: Tank  
Monitor Type: Ground water observation wells

TANK DETAIL:

Tankpipe Tank / Pipe: Pipe  
Tankpipe Construction Type: Bare steel  
Tankpipe Tank / Pipe: Tank  
Tankpipe Construction Type: Cathodically protected steel

Facility ID: 004390  
Tank Id: TANK-5  
Tank Number: T592  
Tank Contents: Waste Oil  
Tank Size: 5000  
Install Date: 1/1/1991  
Tank Compliance: No  
**Tank Status: Removed**  
Overfill: Yes  
Tank Status Date: 2/17/1998  
Compliance Monitoring?: Yes  
Overfill Protection: Yes  
Spill Containment: Yes  
Tank Wellhead Protection: Not reported

TANK MONITOR DATA:

Monitor Tank / Pipe: Pipe  
Monitor Type: Ground water observation wells  
Monitor Tank / Pipe: Tank  
Monitor Type: Ground water observation wells

Map ID  
Direction  
Distance  
Distance (ft.)  
Elevation

MAP FINDINGS

Database(s)  
EDR ID Number  
EPA ID Number

FABRICOLOR MFG CORP (Continued)

1000364735

TANK DETAIL:

Tankpipe Tank / Pipe: Pipe  
Tankpipe Construction Type: Bare steel  
Tankpipe Tank / Pipe: Tank  
Tankpipe Construction Type: Cathodically protected steel

Facility ID: 004390  
Tank Id: TANK-6  
Tank Number: V1  
Tank Contents: Other  
Tank Size: 0  
Install Date: 1/1/1977  
Tank Compliance: No  
**Tank Status: Removed**  
Overfill: No  
Tank Status Date: 6/1/1993  
Compliance Monitoring?: No  
Overfill Protection: No  
Spill Containment: No  
Tank Wellhead Protection: Not reported

TANK MONITOR DATA:

Monitor Tank / Pipe: Pipe  
Monitor Type: None  
Monitor Tank / Pipe: Tank  
Monitor Type: None

TANK DETAIL:

Tankpipe Tank / Pipe: Pipe  
Tankpipe Construction Type: Other  
Tankpipe Tank / Pipe: Tank  
Tankpipe Construction Type: CONVERSION (NON-NULLABLE)

Facility ID: 004390  
Tank Id: TANK-7  
Tank Number: V2  
Tank Contents: Other  
Tank Size: 0  
Install Date: 1/1/1977  
Tank Compliance: No  
**Tank Status: Removed**  
Overfill: Yes  
Tank Status Date: 2/21/1990  
Compliance Monitoring?: No  
Overfill Protection: Yes  
Spill Containment: No  
Tank Wellhead Protection: Not reported

TANK MONITOR DATA:

Monitor Tank / Pipe: Pipe  
Monitor Type: None  
Monitor Tank / Pipe: Tank  
Monitor Type: None

TANK DETAIL:

Tankpipe Tank / Pipe: Pipe  
Tankpipe Construction Type: Other  
Tankpipe Tank / Pipe: Tank  
Tankpipe Construction Type: CONVERSION (NON-NULLABLE)

Map ID  
Direction  
Distance  
Distance (ft.)  
Elevation

MAP FINDINGS

FABRICOLOR MFG CORP (Continued)

EDR ID Number  
EPA ID Number

Database(s)

1000364735

Facility ID: 004390  
Tank Id: TANK-8  
Tank Number: V287  
Tank Contents: Other  
Tank Size: 2000  
Install Date: 1/1/1986  
Tank Compliance: No  
**Tank Status: Removed**  
Overfill: Yes  
Tank Status Date: 12/26/1977  
Compliance Monitoring?: Yes  
Overfill Protection: Yes  
Spill Containment: Yes  
Tank Wellhead Protection: Not reported

TANK MONITOR DATA:

Monitor Tank / Pipe: Pipe  
Monitor Type: Ground water observation wells  
Monitor Tank / Pipe: Tank  
Monitor Type: Ground water observation wells

TANK DETAIL:

Tankpipe Tank / Pipe: Pipe  
Tankpipe Construction Type: Bare steel  
Tankpipe Tank / Pipe: Tank  
Tankpipe Construction Type: Cathodically protected steel

Facility ID: 004390  
Tank Id: TANK-9  
Tank Number: V3  
Tank Contents: Other  
Tank Size: 0  
Install Date: 1/1/1977  
Tank Compliance: No  
**Tank Status: Removed**  
Overfill: Yes  
Tank Status Date: 2/21/1990  
Compliance Monitoring?: No  
Overfill Protection: Yes  
Spill Containment: No  
Tank Wellhead Protection: Not reported

TANK MONITOR DATA:

Monitor Tank / Pipe: Pipe  
Monitor Type: None  
Monitor Tank / Pipe: Tank  
Monitor Type: None

TANK DETAIL:

Tankpipe Tank / Pipe: Pipe  
Tankpipe Construction Type: Other  
Tankpipe Tank / Pipe: Tank  
Tankpipe Construction Type: CONVERSION (NON-NULLABLE)

[Click this hyperlink](#) while viewing on your computer to access additional TSCA detail in the EDR Site Report.

NJ Release:

Facility ID: 10751

Case Number: 88-12-01-1129

Map ID  
 Direction  
 Distance  
 Distance (ft.)  
 Elevation

MAP FINDINGS

**FABRICOLOR MFG CORP (Continued)**

EDR ID Number  
 EPA ID Number

Database(s)

**1000364735**

Date Received:	12/01/88	Nature of Incident:	Not reported
Operator:	ROB	Incident Location:	Not reported
Incident Type:	Not reported	Other Location:	Not reported
Location:	Not reported		
Contact Name:	Not reported		
Caller Name:	REDACTED		
Caller Title:	PHARMACAPS INC		
Caller Address:	Not reported		
Caller City,St,Zip:	Not reported		
Caller Telephone:	Not reported		
Facility Type:	Not reported		
Facility Phone:	N/A		
Incident Date:	11/26/88	Incident Time:	ONGO
Substance(s):	GASOLINE	Substance Identity:	Known
Substance Type:	Not reported	A310 Letter:	Not reported
CAS Number:	Not reported	Hazrds Material:	Yes
TCPA Chemical:	No	Ref. Code:	001
COMU:	2004	Contained:	No
Amnt Released:	UNK	Release VE:	Not reported
Release Type:	Not reported		
Injuries:	No	Facility Evacuation:	No
Public Exposure:	Not reported	Firemen at Scene:	Not reported
Police at Scene:	Not reported	Receiving Water:	GROUND WATER
Contamination of:	Not reported		
Status at Spill:	Not reported		
NJ Spill Date:	12/01/88	NJ Spill Time:	Not reported
NJ Spill Name:	Not reported	NJ Spill Title:	OEM
NJ Spill Phone:	OFFICE		
Other Date:	/ /	Other Time:	Not reported
Other Name:	Not reported	Other Title:	Not reported
Other Telephone:	Not reported		
Public Evacuation:	No		
Assistance Requested:	Not reported		
Wind Direction/Speed:	0		
Local Municipality Notified:	Not reported		
Local Municipality Name:	DISP 3		
Local Municipality Title:	ELIZABETH		
Local Municipality Telephone:	201-558-2000		
Local Municipality Date:	12/01/88		
Local Municipality Time:	1146		
Incident Description:	GROUND WATER CONTAMINATIO		
Incident Name:	G. OLDS		
Incident Referred To:	DEQ		
Incident Region:	ER1		
Incident Telephone:	OFFICE		
Incident Date:	12/01/88		
Incident time:	1148		
Incident ITM:	T		
Incident Name:	Not reported		
Incident Referred To:	DEQ		
Incident Region:	HQ1		
Incident Telephone:	Not reported		
Incident Date:	/ /		
Incident Time:	Not reported		
Incident ITM:	Not reported		
Incident Name:	Not reported		
Incident Referred To:	Not reported		

Map ID  
 Direction  
 Distance  
 Distance (ft.)  
 Elevation    Site

MAP FINDINGS

Database(s)    EDR ID Number  
 EPA ID Number

**FABRICOLOR MFG CORP (Continued)**

**1000364735**

Incident Region:                    Not reported  
 Incident Telephone:                Not reported  
 Incident Date:                      //  
 Incident Time:                      Not reported  
 Incident ITM:                        Not reported  
 Date A310 Letter Printed:        //  
 Date Local Authority Was Notified: //  
 Date Updated:                      //  
 Date Report Faxed to Local Authority: //  
 Local Authority Notification Date: //, //, //  
 Rep Receive Date:                 Not reported  
 Reporter Type:                      Not reported  
 Reporter Name:                      Not reported  
 Reporter Title:                      Not reported  
 Reporter Org:                        Not reported  
 Reporter Address:                 Not reported  
 Reporter City,St,Zip:              Not reported  
 Reporter County:                    Not reported  
 Incident Status:                    Not reported  
 Incident Category:                 Not reported  
 Incident Source:                    Not reported  
 Incident Address:                  Not reported  
 Incident Address 2:                 Not reported  
 Incident City,St,Zip:              Not reported  
 Incident County:                    Not reported  
 DEP Requested:                    Not reported  
 Confidential:                        Not reported  
 Notify Type:                        Not reported  
 Road Closed:                        Not reported  
 Direction:                          Not reported  
 Responsible Party:                 Not reported  
 Responsible Party Name:            PHARMACAPS INC  
 Responsible Party Contact:        Not reported  
 Responsible Party Title:            Not reported  
 Responsible Party Phone:          N/A  
 Responsible Party Street:         1111 JEFFERSON AVE  
 Responsible Party County:         UNION  
 Responsible Party City,St,Zip:    ELIZABETH, NJ  
 Memo. Of Understanding:         Not reported  
 Drill/trng Exercise:                Not reported  
 Hazardous:                          Not reported  
 Status:                                Not reported  
 Comments:                            Not reported

Facility ID:            20507	Case Number:        94-11-18-1606-16
Date Received:     11/18/94	Nature of Incident: Facility
Operator:            KIM	
Incident Type:     Not reported	Incident Location: Not reported
Location:            Facility	Other Location:    Not reported
Contact Name:      Not reported	
Caller Name:        REDACTED	
Caller Title:        BANNER PHARMACAPS	
Caller Address:     Not reported	
Caller City,St,Zip: Not reported	
Caller Telephone: Not reported	
Facility Type:        Industrial	
Facility Phone:     908-354-6900	

Map ID  
 Direction  
 Distance  
 Distance (ft.)  
 Elevation Site

MAP FINDINGS

Database(s) EDR ID Number  
 EPA ID Number

**FABRICOLOR MFG CORP (Continued)**

**1000364735**

Incident Date:	11/18/94	Incident Time:	0130
Substance(s):	NONE	Substance Identity:	Known
Substance Type:	Not reported	A310 Letter:	No
CAS Number:	Not reported	Hazrds Material:	No
TCPA Chemical:	No	Ref. Code:	003
COMU:	2004	Contained:	Not reported
Amnt Released:	Not reported	Release VE:	Not reported
Release Type:	Not reported	Facility Evacuation:	No
Injuries:	No	Firemen at Scene:	No
Public Exposure:	No	Receiving Water:	NONE
Police at Scene:	No	Status at Spill: MALFUNCTION OF THE CATALYTIC OXIDIZER UNIT CAUSED AN EXCEEDANCE OF	
Contamination of:	NONE	52-60PPM. LIMIT IS 50PPM. NON EMERGENT. PROBLEM BEING INVESTIGATED.	
P#103071			
NJ Spill Date:	//	NJ Spill Time:	Not reported
NJ Spill Name:	Not reported	NJ Spill Title:	Not reported
NJ Spill Phone:	Not reported	Other Time:	Not reported
Other Date:	//	Other Title:	Not reported
Other Name:	Not reported	Other Telephone:	Not reported
Public Evacuation:	No	Assistance Requested:	No
Wind Direction/Speed:	Not reported	Local Municipality Notified:	Not reported
Local Municipality Name:	Not reported	Local Municipality Title:	Not reported
Local Municipality Telephone:	Not reported	Local Municipality Date:	//
Local Municipality Time:	Not reported	Incident Description:	Permit Violation
Incident Name:	Not reported	Incident Referred To:	OEP-AIR
Incident Region:	Metro	Incident Telephone:	Faxed,Mailed
Incident Date:	11/18/94	Incident time:	Not reported
Incident ITM:	B	Incident Name:	Not reported
Incident Referred To:	Not reported	Incident Region:	Not reported
Incident Telephone:	Not reported	Incident Date:	//
Incident Time:	Not reported	Incident ITM:	Not reported
Incident Name:	Not reported	Incident Referred To:	Not reported
Incident Region:	Not reported	Incident Telephone:	Not reported
Incident Date:	//	Incident Time:	Not reported
Incident ITM:	Not reported	Incident Name:	Not reported
Date A310 Letter Printed:	11/18/94	Incident Referred To:	Not reported
Date Local Authority Was Notified:	//	Incident Region:	Not reported
Date Updated:	//	Incident Telephone:	Not reported
Date Report Faxed to Local Authority:	//	Incident Date:	//
Local Authority Notification Date:	//, //, //	Incident Time:	Not reported
		Incident ITM:	Not reported

Map ID  
Direction  
Distance  
Distance (ft.)  
Elevation Site

MAP FINDINGS

Database(s) EDR ID Number  
EPA ID Number

FABRICOLOR MFG CORP (Continued)

1000364735

Rep Receive Date: Not reported  
Reporter Type: Not reported  
Reporter Name: Not reported  
Reporter Title: Not reported  
Reporter Org: Not reported  
Reporter Address: Not reported  
Reporter City,St,Zip: Not reported  
Reporter County: Not reported  
Incident Status: Not reported  
Incident Category: Not reported  
Incident Source: Not reported  
Incident Address: Not reported  
Incident Address 2: Not reported  
Incident City,St,Zip: Not reported  
Incident County: Not reported  
DEP Requested: Not reported  
Confidential: Not reported  
Notify Type: Not reported  
Road Closed: Not reported  
Direction: Not reported  
Responsible Party: Known  
Responsible Party Name: BANNER PHARMACAPS  
Responsible Party Contact: TOM CAFIERO  
Responsible Party Title: VP ENGR  
Responsible Party Phone: 908-354-6900  
Responsible Party Street: 1111 JEFFERSON AV  
Responsible Party County: UNION  
Responsible Party City,St,Zip: ELIZABETH, NJ  
Memo. Of Understanding: Not reported  
Drill/trng Exercise: Not reported  
Hazardous: Not reported  
Status: Not reported  
Comments: Not reported

Facility ID: 18174  
Date Received: 11/13/96  
Operator: JIMS  
Incident Type: Not reported  
Location: Other  
Contact Name: Not reported  
Caller Name: REDACTED  
Caller Title: CITIZEN  
Caller Address: Not reported  
Caller City,St,Zip: Not reported  
Caller Telephone: Not reported  
Facility Type: Residential  
Facility Phone: Not reported  
Incident Date: 11/13/96  
Substance(s): SMOKE  
Substance Type: Not reported  
CAS Number: N/A  
TCPA Chemical: No  
COMU: 1608  
Amnt Released: UNKNOWN  
Release Type: Continuous  
Injuries: No  
Public Exposure: Yes

Case Number: 96-11-13-0221-17  
Nature of Incident: Citizen  
Incident Location: Not reported  
Other Location: Not reported  
Incident Time: 0120  
Substance Identity: Known  
A310 Letter: No  
Hazardous Material: No  
Ref. Code: 004  
Contained: No  
Release VE: Not reported  
Facility Evacuation: No

Map ID  
Direction  
Distance  
Distance (ft.)  
Elevation Site

MAP FINDINGS

Database(s) EDR ID Number  
EPA ID Number

FABRICOLOR MFG CORP (Continued)

1000364735

Police at Scene:	No	Firemen at Scene:	No
Contamination of:	Air	Receiving Water:	Not reported
Status at Spill:	SMOKE COMING FROM STACK AT FACILITY FOR PAST HOUR.		
NJ Spill Date:	//	NJ Spill Time:	Not reported
NJ Spill Name:	Not reported	NJ Spill Title:	Not reported
NJ Spill Phone:	Not reported		
Other Date:	//	Other Time:	Not reported
Other Name:	Not reported	Other Title:	Not reported
Other Telephone:	Not reported		
Public Evacuation:	No		
Assistance Requested:	Yes		
Wind Direction/Speed:	Not reported		
Local Municipality Notified:	Not reported		
Local Municipality Name:	Not reported		
Local Municipality Title:	Not reported		
Local Municipality Telephone:	Not reported		
Local Municipality Date:	//		
Local Municipality Time:	Not reported		
Incident Description:	Smoke/Dust		
Incident Name:	Not reported		
Incident Referred To:	OEP-AIR		
Incident Region:	Northern		
Incident Telephone:	Not reported		
Incident Date:	11/13/96		
Incident time:	Not reported		
Incident ITM:	B		
Incident Name:	Not reported		
Incident Referred To:	Not reported		
Incident Region:	Not reported		
Incident Telephone:	Not reported		
Incident Date:	//		
Incident Time:	Not reported		
Incident ITM:	Not reported		
Incident Name:	Not reported		
Incident Referred To:	Not reported		
Incident Region:	Not reported		
Incident Telephone:	Not reported		
Incident Date:	//		
Incident Time:	Not reported		
Incident ITM:	Not reported		
Date A310 Letter Printed:	//		
Date Local Authority Was Notified:	//		
Date Updated:	//		
Date Report Faxed to Local Authority:	//		
Local Authority Notification Date:	//, //, //		
Rep Receive Date:	Not reported		
Reporter Type:	Not reported		
Reporter Name:	Not reported		
Reporter Title:	Not reported		
Reporter Org:	Not reported		
Reporter Address:	Not reported		
Reporter City,St,Zip:	Not reported		
Reporter County:	Not reported		
Incident Status:	Not reported		
Incident Category:	Not reported		
Incident Source:	Not reported		
Incident Address:	Not reported		



Map ID  
Direction  
Distance  
Distance (ft.)  
Elevation Site

MAP FINDINGS

Database(s) EDR ID Number  
EPA ID Number

FABRICOLOR MFG CORP (Continued)

1000364735

Incident Address 2: Not reported  
Incident City,St,Zip: Not reported  
Incident County: Not reported  
DEP Requested: Not reported  
Confidential: Not reported  
Notify Type: Not reported  
Road Closed: Not reported  
Direction: Not reported  
Responsible Party: Known  
Responsible Party Name: FABRICOLOR  
Responsible Party Contact: Not reported  
Responsible Party Title: Not reported  
Responsible Party Phone: Not reported  
Responsible Party Street: 24 1/2 VANHOUTEN ST  
Responsible Party County: PATERSON  
Responsible Party City,St,Zip: PATERSON, NJ  
Memo. Of Understanding: Not reported  
Drill/trng Exercise: Not reported  
Hazardous: Not reported  
Status: Not reported  
Comments: Not reported

Facility ID: 74661  
Date Received: 10/14/2003 0:00:00  
Operator: Not reported  
Incident Type: Abandoned Containers  
Location: Industrial  
Contact Name: Not reported  
Caller Name: Not reported  
Caller Title: Not reported  
Caller Address: Not reported  
Caller City,St,Zip: Not reported  
Caller Telephone: Not reported  
Facility Type: Not reported  
Facility Phone: Not reported  
Incident Date: 10/14/2003 0:00:00  
Substance(s): Not reported  
Substance Type: Not reported  
CAS Number: Not reported  
TCPA Chemical: Not reported  
COMU: Not reported  
Amnt Released: Not reported  
Release Type: Not reported  
Injuries: No  
Public Exposure: No  
Police at Scene: Yes  
Contamination of: Not reported  
Status at Spill: Not reported  
NJ Spill Date: Not reported  
NJ Spill Name: Not reported  
NJ Spill Phone: Not reported  
Other Date: Not reported  
Other Name: Not reported  
Other Telephone: Not reported  
Public Evacuation: No  
Assistance Requested: Not reported  
Wind Direction/Speed: Not reported

Case Number: 03-10-14-1145-28  
Nature of Incident: Not reported  
Incident Location: FABRIC COLOR  
Other Location: Not reported  
Incident Time: Not reported  
Substance Identity: Not reported  
A310 Letter: Not reported  
Hazrds Material: Not reported  
Ref. Code: Not reported  
Contained: Not reported  
Release VE: Not reported  
Facility Evacuation: No  
Firemen at Scene: Yes  
Receiving Water: Not reported  
NJ Spill Time: Not reported  
NJ Spill Title: Not reported  
Other Time: Not reported  
Other Title: Not reported

Map ID  
Direction  
Distance  
Distance (ft.)  
Elevation Site

MAP FINDINGS

Database(s) EDR ID Number  
EPA ID Number

**FABRICOLOR MFG CORP (Continued)**

**1000364735**

Local Municipality Notified: Not reported  
Local Municipality Name: Not reported  
Local Municipality Title: Not reported  
Local Municipality Telephone: Not reported  
Local Municipality Date: Not reported  
Local Municipality Time: Not reported  
Incident Description: Not reported  
Incident Name: Not reported  
Incident Referred To: Not reported  
Incident Region: Not reported  
Incident Telephone: Not reported  
Incident Date: Not reported  
Incident time: Not reported  
Incident ITM: Not reported  
Date A310 Letter Printed: Not reported  
Date Local Authority Was Notified: Not reported  
Date Updated: Not reported  
Date Report Faxed to Local Authority: Not reported  
Local Authority Notification Date: Not reported  
Rep Receive Date: 10/14/2003 0:00:00  
Reporter Type: Municipal Rep.  
Reporter Name: REDACTED  
Reporter Title: DISPATCHER  
Reporter Org: PASSAIC CO SD  
Reporter Address: Not reported  
Reporter City,St,Zip: Not reported  
Reporter County: Not reported  
Incident Status: Continuous  
Incident Category: Facility  
Incident Source: UNKNOWN  
Incident Address: Not reported  
Incident Address 2: Not reported  
Incident City,St,Zip: Not reported  
Incident County: Not reported  
DEP Requested: Yes  
Confidential: Not reported  
Notify Type: Not reported  
Road Closed: No  
Direction: Not reported  
Responsible Party: Not reported  
Responsible Party Name: Not reported  
Responsible Party Contact: Not reported  
Responsible Party Title: Not reported  
Responsible Party Phone: Not reported  
Responsible Party Street: Not reported  
Responsible Party County: Not reported  
Responsible Party City,St,Zip: Not reported  
Memo. Of Understanding: Not reported  
Drill/trng Exercise: Not reported  
Hazardous: Not reported  
Status: Not reported  
Comments: Not reported

Facility ID: 15986  
Date Received: 09/01/94  
Operator: JIMH  
Incident Type: Not reported

Case Number: 94-9-1-2127-06  
Nature of Incident: Citizen  
Incident Location: Not reported

Map ID  
 Direction  
 Distance  
 Distance (ft.)  
 Elevation

MAP FINDINGS

**FABRICOLOR MFG CORP (Continued)**

EDR ID Number  
 EPA ID Number

Database(s)

**1000364735**

Location:	Facility	Other Location:	Not reported
Contact Name:	Not reported		
Caller Name:	REDACTED		
Caller Title:	CIT		
Caller Address:	Not reported		
Caller City,St,Zip:	Not reported		
Caller Telephone:	Not reported		
Facility Type:	Commercial		
Facility Phone:	Not reported		
Incident Date:	09/01/94	Incident Time:	Not reported
Substance(s):	WHITE MATERIAL, UNKNOWN LIQUID		
Substance Type:	Liquid	Substance Identity:	Unknown
CAS Number:	Not reported	A310 Letter:	Yes
TCPA Chemical:	Unknown	Hazrds Material:	Unknown
COMU:	1608	Ref. Code:	101
Amnt Released:	UNK	Contained:	No
Release Type:	Terminated	Release VE:	Not reported
Injuries:	No		
Public Exposure:	Unknown	Facility Evacuation:	No
Police at Scene:	No	Firemen at Scene:	No
Contamination of:	Land	Receiving Water:	Not reported
Status at Spill:	SPILLAGE ON GROUND FROM DRUMS IN AREA ON SITE. CALLER WOULD LIKE CALL BACK.		
NJ Spill Date:	/ /	NJ Spill Time:	Not reported
NJ Spill Name:	Not reported	NJ Spill Title:	Not reported
NJ Spill Phone:	Not reported		
Other Date:	/ /	Other Time:	Not reported
Other Name:	Not reported	Other Title:	Not reported
Other Telephone:	Not reported		
Public Evacuation:	No		
Assistance Requested:	Yes		
Wind Direction/Speed:	Not reported		
Local Municipality Notified:	Not reported		
Local Municipality Name:	PATERSON CITY		
Local Municipality Title:	OPER 17		
Local Municipality Telephone:	201-881-6800		
Local Municipality Date:	09/01/94		
Local Municipality Time:	2135		
Incident Description:	Sloppy Housekeeping		
Incident Name:	Not reported		
Incident Referred To:	DRPSR		
Incident Region:	BFO-CAS		
Incident Telephone:	Faxed,Mailed		
Incident Date:	09/01/94		
Incident time:	Not reported		
Incident ITM:	B		
Incident Name:	Not reported		
Incident Referred To:	Not reported		
Incident Region:	Not reported		
Incident Telephone:	Not reported		
Incident Date:	/ /		
Incident Time:	Not reported		
Incident ITM:	Not reported		
Incident Name:	Not reported		
Incident Referred To:	Not reported		
Incident Region:	Not reported		
Incident Telephone:	Not reported		

Map ID  
 Direction  
 Distance  
 Distance (ft.)  
 Elevation    Site

MAP FINDINGS

Database(s)    EDR ID Number  
 EPA ID Number

**FABRICOLOR MFG CORP (Continued)**

**1000364735**

Incident Date:                    / /  
 Incident Time:                    Not reported  
 Incident ITM:                     Not reported  
 Date A310 Letter Printed:       / /  
 Date Local Authority Was Notified: / /  
 Date Updated:                    / /  
 Date Report Faxed to Local Authority: / /  
 Local Authority Notification Date: / /, / /, / /  
 Rep Receive Date:                Not reported  
 Reporter Type:                    Not reported  
 Reporter Name:                    Not reported  
 Reporter Title:                    Not reported  
 Reporter Org:                     Not reported  
 Reporter Address:                Not reported  
 Reporter City,St,Zip:            Not reported  
 Reporter County:                 Not reported  
 Incident Status:                 Not reported  
 Incident Category:                Not reported  
 Incident Source:                 Not reported  
 Incident Address:                Not reported  
 Incident Address 2:               Not reported  
 Incident City,St,Zip:            Not reported  
 Incident County:                 Not reported  
 DEP Requested:                 Not reported  
 Confidential:                     Not reported  
 Notify Type:                     Not reported  
 Road Closed:                     Not reported  
 Direction:                        Not reported  
 Responsible Party:                Known  
 Responsible Party Name:         FABRICOLOR  
 Responsible Party Contact:      Not reported  
 Responsible Party Title:         Not reported  
 Responsible Party Phone:        Not reported  
 Responsible Party Street:        24 1/2 VAN HOUTEN ST  
 Responsible Party County:        PASSAIC  
 Responsible Party City,St,Zip:    PATERSON, NJ  
 Memo. Of Understanding:        Not reported  
 Drill/trng Exercise:             Not reported  
 Hazardous:                        Not reported  
 Status:                            Not reported  
 Comments:                        Not reported

Facility ID:            48905	Case Number:        99-08-28-2324-05
Date Received:        08/28/99	Nature of Incident: Not reported
Operator:             STIVES	
Incident Type:        Not reported	Incident Location: Not reported
Location:             Facility	Other Location:    Not reported
Contact Name:        Not reported	
Caller Name:         REDACTED	
Caller Title:         FABRICOLOR    X127	
Caller Address:       Not reported	
Caller City,St,Zip:   Not reported	
Caller Telephone:    Not reported	
Facility Type:        Industrial	
Facility Phone:       973-742-3901	
Incident Date:        08/28/99	Incident Time:      1830
Substance(s):        Not reported	

Map ID  
 Direction  
 Distance  
 Distance (ft.)  
 Elevation

MAP FINDINGS

**FABRICOLOR MFG CORP (Continued)**

EDR ID Number  
 EPA ID Number

Database(s)

**1000364735**

Substance Type:	Not reported	Substance Identity:	Not reported
CAS Number:	Not reported	A310 Letter:	False
TCPA Chemical:	Not reported	Hazrds Material:	Not reported
COMU:	1608	Ref. Code:	001
Amnt Released:	Not reported	Contained:	Not reported
Release Type:	Not reported	Release VE:	Not reported
Injuries:	No		
Public Exposure:	No	Facility Evacuation:	No
Police at Scene:	Yes	Firemen at Scene:	Yes
Contamination of:	Air	Receiving Water:	Not reported
Status at Spill:	Not reported		
NJ Spill Date:	Not reported	NJ Spill Time:	Not reported
NJ Spill Name:	Not reported	NJ Spill Title:	Not reported
NJ Spill Phone:	Not reported		
Other Date:	Not reported	Other Time:	Not reported
Other Name:	Not reported	Other Title:	Not reported
Other Telephone:	Not reported		
Public Evacuation:	No		
Assistance Requested:	No		
Wind Direction/Speed:	1		
Local Municipality Notified:	True		
Local Municipality Name:	Not reported		
Local Municipality Title:	Not reported		
Local Municipality Telephone:	Not reported		
Local Municipality Date:	Not reported		
Local Municipality Time:	Not reported		
Incident Description:	Not reported		
Incident Name:	Not reported		
Incident Referred To:	Not reported		
Incident Region:	Not reported		
Incident Telephone:	Not reported		
Incident Date:	Not reported		
Incident time:	Not reported		
Incident ITM:	Not reported		
Date A310 Letter Printed:	Not reported		
Date Local Authority Was Notified:	Not reported		
Date Updated:	Not reported		
Date Report Faxed to Local Authority:	Not reported		
Local Authority Notification Date:	Not reported		
Rep Receive Date:	Not reported		
Reporter Type:	Not reported		
Reporter Name:	Not reported		
Reporter Title:	Not reported		
Reporter Org:	Not reported		
Reporter Address:	Not reported		
Reporter City,St,Zip:	Not reported		
Reporter County:	Not reported		
Incident Status:	Not reported		
Incident Category:	Not reported		
Incident Source:	Not reported		
Incident Address:	Not reported		
Incident Address 2:	Not reported		
Incident City,St,Zip:	Not reported		
Incident County:	Not reported		
DEP Requested:	Not reported		
Confidential:	Not reported		
Notify Type:	Facility		

Map ID  
Direction  
Distance  
Distance (ft.)  
Elevation Site

MAP FINDINGS

Database(s)  
EDR ID Number  
EPA ID Number

FABRICOLOR MFG CORP (Continued)

1000364735

Road Closed: Yes  
Direction: Not reported  
Responsible Party: Known  
Responsible Party Name: FABRICOLOR  
Responsible Party Contact: A. CHAPELLIQUEN  
Responsible Party Title: DIR MANUFACT  
Responsible Party Phone: 973-742-3901  
Responsible Party Street: 24 1/2 VAN HOUTEN ST  
Responsible Party County: PASSAIC  
Responsible Party City,St,Zip: PATERSON, NJ  
Memo. Of Understanding: False  
Drill/trng Exercise: False  
Hazardous: No  
Status: RELEASE IS DUE TO AN AUTO VALVE MALFUNCTION PRESIDENTIAL BLVD/BROADWAY CLOSED.  
NON EMERGENT SITUATION. REF CASE #99-08-28-1949-23  
Comments: Not reported

Facility ID: 12090  
Date Received: 08/01/95  
Operator: ROB  
Incident Type: Not reported  
Location: Facility  
Contact Name: Not reported  
Caller Name: REDACTED  
Caller Title: CITIZEN  
Caller Address: Not reported  
Caller City,St,Zip: Not reported  
Caller Telephone: Not reported  
Facility Type: Commercial  
Facility Phone: Not reported  
Incident Date: 08/01/95  
Substance(s): NONE  
Substance Type: Not reported  
CAS Number: Not reported  
TCPA Chemical: No  
COMU: 1608  
Amnt Released: Not reported  
Release Type: Not reported  
Injuries: No  
Public Exposure: Yes  
Police at Scene: No  
Contamination of: Air  
Status at Spill: CALLER STATED FACILITY IS CAUSING HEAVY VIBRATIONS TO OCCUR IN HOME.  
AN ONGOING PROBLEM.  
NJ Spill Date: / /  
NJ Spill Name: Not reported  
NJ Spill Phone: Not reported  
Other Date: / /  
Other Name: Not reported  
Other Telephone: Not reported  
Public Evacuation: No  
Assistance Requested: Yes  
Wind Direction/Speed: Not reported  
Local Municipality Notified: Not reported  
Local Municipality Name: Not reported  
Local Municipality Title: Not reported  
Local Municipality Telephone: Not reported

Case Number: 95-8-1-2316-03  
Nature of Incident: Citizen  
Incident Location: Not reported  
Other Location: Not reported  
Incident Time: ONGO  
Substance Identity: Known  
A310 Letter: No  
Hazrds Material: No  
Ref. Code: 004  
Contained: Not reported  
Release VE: Not reported  
Facility Evacuation: No  
Firemen at Scene: No  
Receiving Water: NONE  
NJ Spill Time: Not reported  
NJ Spill Title: Not reported  
Other Time: Not reported  
Other Title: Not reported

Map ID  
Direction  
Distance  
Distance (ft.)  
Elevation Site

MAP FINDINGS

Database(s) EDR ID Number  
EPA ID Number

FABRICOLOR MFG CORP (Continued)

1000364735

Local Municipality Date: / /  
Local Municipality Time: Not reported  
Incident Description: VIBRATIONS  
Incident Name: Not reported  
Incident Referred To: OEP-AIR  
Incident Region: Northern  
Incident Telephone: Faxed,Mailed  
Incident Date: 08/01/95  
Incident time: Not reported  
Incident ITM: B  
Incident Name: Not reported  
Incident Referred To: Not reported  
Incident Region: Not reported  
Incident Telephone: Not reported  
Incident Date: / /  
Incident Time: Not reported  
Incident ITM: Not reported  
Incident Name: Not reported  
Incident Referred To: Not reported  
Incident Region: Not reported  
Incident Telephone: Not reported  
Incident Date: / /  
Incident Time: Not reported  
Incident ITM: Not reported  
Date A310 Letter Printed: 08/01/95  
Date Local Authority Was Notified: / /  
Date Updated: / /  
Date Report Faxed to Local Authority:/ /  
Local Authority Notification Date: / /, / /, / /  
Rep Receive Date: Not reported  
Reporter Type: Not reported  
Reporter Name: Not reported  
Reporter Title: Not reported  
Reporter Org: Not reported  
Reporter Address: Not reported  
Reporter City,St,Zip: Not reported  
Reporter County: Not reported  
Incident Status: Not reported  
Incident Category: Not reported  
Incident Source: Not reported  
Incident Address: Not reported  
Incident Address 2: Not reported  
Incident City,St,Zip: Not reported  
Incident County: Not reported  
DEP Requested: Not reported  
Confidential: Not reported  
Notify Type: Not reported  
Road Closed: Not reported  
Direction: Not reported  
Responsible Party: Known  
Responsible Party Name: FABRICOLOR  
Responsible Party Contact: Not reported  
Responsible Party Title: Not reported  
Responsible Party Phone: Not reported  
Responsible Party Street: 24 1/2 VAN HOUTEN ST  
Responsible Party County: PASSAIC  
Responsible Party City,St,Zip: PATERSON, NJ

Map ID  
 Direction  
 Distance  
 Distance (ft.)  
 Elevation

MAP FINDINGS

**FABRICOLOR MFG CORP (Continued)**

EDR ID Number  
 EPA ID Number

Database(s)

**1000364735**

Memo. Of Understanding:	Not reported	
Drill/trng Exercise:	Not reported	
Hazardous:	Not reported	
Status:	Not reported	
Comments:	Not reported	
Facility ID:	29289	Case Number: 98-07-31-1734-00
Date Received:	07/31/98	Nature of Incident: Not reported
Operator:	JOYCE	
Incident Type:	Not reported	Incident Location: Not reported
Location:	Facility	Other Location: Not reported
Contact Name:	Not reported	
Caller Name:	REDACTED	
Caller Title:	FABRICOLOR	
Caller Address:	Not reported	
Caller City,St,Zip:	Not reported	
Caller Telephone:	Not reported	
Facility Type:	Industrial	
Facility Phone:	973-742-3901	
Incident Date:	07/31/98	Incident Time: 1720
Substance(s):	Not reported	Substance Identity: Not reported
Substance Type:	Not reported	A310 Letter: True
CAS Number:	Not reported	Hazrds Material: Not reported
TCPA Chemical:	Not reported	Ref. Code: 001
COMU:	1608	Contained: Not reported
Amnt Released:	Not reported	Release VE: Not reported
Release Type:	Not reported	
Injuries:	No	
Public Exposure:	Unknown	Facility Evacuation: No
Police at Scene:	No	Firemen at Scene: No
Contamination of:	Air	Receiving Water: Not reported
Status at Spill:	Not reported	
NJ Spill Date:	Not reported	NJ Spill Time: Not reported
NJ Spill Name:	Not reported	NJ Spill Title: Not reported
NJ Spill Phone:	Not reported	
Other Date:	Not reported	Other Time: Not reported
Other Name:	Not reported	Other Title: Not reported
Other Telephone:	Not reported	
Public Evacuation:	No	
Assistance Requested:	No	
Wind Direction/Speed:	0	
Local Municipality Notified:	False	
Local Municipality Name:	Not reported	
Local Municipality Title:	Not reported	
Local Municipality Telephone:	Not reported	
Local Municipality Date:	Not reported	
Local Municipality Time:	Not reported	
Incident Description:	Not reported	
Incident Name:	Not reported	
Incident Referred To:	Not reported	
Incident Region:	Not reported	
Incident Telephone:	Not reported	
Incident Date:	Not reported	
Incident time:	Not reported	
Incident ITM:	Not reported	
Date A310 Letter Printed:	Not reported	
Date Local Authority Was Notified:	Not reported	



Map ID  
 Direction  
 Distance  
 Distance (ft.)  
 Elevation Site

MAP FINDINGS

Database(s) EDR ID Number  
 EPA ID Number

**FABRICOLOR MFG CORP (Continued)**

**1000364735**

Date Updated: Not reported  
 Date Report Faxed to Local Authority: Not reported  
 Local Authority Notification Date: Not reported  
 Rep Receive Date: Not reported  
 Reporter Type: Not reported  
 Reporter Name: Not reported  
 Reporter Title: Not reported  
 Reporter Org: Not reported  
 Reporter Address: Not reported  
 Reporter City, St, Zip: Not reported  
 Reporter County: Not reported  
 Incident Status: Not reported  
 Incident Category: Not reported  
 Incident Source: Not reported  
 Incident Address: Not reported  
 Incident Address 2: Not reported  
 Incident City, St, Zip: Not reported  
 Incident County: Not reported  
 DEP Requested: Not reported  
 Confidential: Not reported  
 Notify Type: Facility  
 Road Closed: No  
 Direction: Not reported  
 Responsible Party: Known  
 Responsible Party Name: FABRICOLOR  
 Responsible Party Contact: JAMES SILVER  
 Responsible Party Title: VP OF OPRS.  
 Responsible Party Phone: 973-742-3901  
 Responsible Party Street: 24 1/2 VAN HOUTEN ST  
 Responsible Party County: PASSAIC  
 Responsible Party City, St, Zip: PATERSON, NJ 07505  
 Memo. Of Understanding: False  
 Drill/trng Exercise: False  
 Hazardous: Not reported  
 Status: RELEASE DUE TO MALFUNCTION OF PH CONTROLER ON SCRUBBER. RELEASE LASTED 5-10 MINUTES. MAY HAVE BEEN OFF SITE ODORS. NON EMERGENT SITUATION.  
 Comments: Not reported

Facility ID: 62822	Case Number: 00-06-12-2148-02
Date Received: 06/12/00	Nature of Incident: Not reported
Operator: CRAIG	
Incident Type: Not reported	Incident Location: Not reported
Location: Other	Other Location: Not reported
Contact Name: Not reported	
Caller Name: REDACTED	
Caller Title: CITIZEN	
Caller Address: Not reported	
Caller City, St, Zip: Not reported	
Caller Telephone: Not reported	
Facility Type: Residential	
Facility Phone: Not reported	
Incident Date: 06/11/00	Incident Time: 0900
Substance(s): Not reported	
Substance Type: Not reported	Substance Identity: Not reported
CAS Number: Not reported	A310 Letter: False
TCPA Chemical: Not reported	Hazrds Material: Not reported
COMU: 1608	Ref. Code: 004

Map ID  
 Direction  
 Distance  
 Distance (ft.)  
 Elevation

MAP FINDINGS

**FABRICOLOR MFG CORP (Continued)**

EDR ID Number  
 EPA ID Number

Database(s)

**1000364735**

Amnt Released:	Not reported	Contained:	Not reported
Release Type:	Not reported	Release VE:	Not reported
Injuries:	No		
Public Exposure:	Yes	Facility Evacuation:	No
Police at Scene:	No	Firemen at Scene:	No
Contamination of:	Air	Receiving Water:	Not reported
Status at Spill:	Not reported		
NJ Spill Date:	Not reported	NJ Spill Time:	Not reported
NJ Spill Name:	Not reported	NJ Spill Title:	Not reported
NJ Spill Phone:	Not reported		
Other Date:	Not reported	Other Time:	Not reported
Other Name:	Not reported	Other Title:	Not reported
Other Telephone:	Not reported		
Public Evacuation:	No		
Assistance Requested:	Yes		
Wind Direction/Speed:	0		
Local Municipality Notified:	False		
Local Municipality Name:	Not reported		
Local Municipality Title:	Not reported		
Local Municipality Telephone:	Not reported		
Local Municipality Date:	Not reported		
Local Municipality Time:	Not reported		
Incident Description:	Not reported		
Incident Name:	Not reported		
Incident Referred To:	Not reported		
Incident Region:	Not reported		
Incident Telephone:	Not reported		
Incident Date:	Not reported		
Incident time:	Not reported		
Incident ITM:	Not reported		
Date A310 Letter Printed:	Not reported		
Date Local Authority Was Notified:	Not reported		
Date Updated:	Not reported		
Date Report Faxed to Local Authority:	Not reported		
Local Authority Notification Date:	Not reported		
Rep Receive Date:	Not reported		
Reporter Type:	Not reported		
Reporter Name:	Not reported		
Reporter Title:	Not reported		
Reporter Org:	Not reported		
Reporter Address:	Not reported		
Reporter City,St,Zip:	Not reported		
Reporter County:	Not reported		
Incident Status:	Not reported		
Incident Category:	Not reported		
Incident Source:	Not reported		
Incident Address:	Not reported		
Incident Address 2:	Not reported		
Incident City,St,Zip:	Not reported		
Incident County:	Not reported		
DEP Requested:	Not reported		
Confidential:	Not reported		
Notify Type:	Citizen		
Road Closed:	No		
Direction:	Not reported		
Responsible Party:	Known		
Responsible Party Name:	FABRICOLOR		

Map ID  
Direction  
Distance  
Distance (ft.)  
Elevation Site

MAP FINDINGS

Database(s)  
EDR ID Number  
EPA ID Number

FABRICOLOR MFG CORP (Continued)

1000364735

Responsible Party Contact: Not reported  
Responsible Party Title: Not reported  
Responsible Party Phone: Not reported  
Responsible Party Street: 241/2 VANHOUTEN ST  
Responsible Party County: PASSAIC  
Responsible Party City,St,Zip: PATERSON, NJ 07505  
Memo. Of Understanding: False  
Drill/trng Exercise: False  
Hazardous: No  
Status: Information REDACTED due to data corrutpion causing status reporting errors  
Comments: Not reported

Facility ID: 9874 Case Number: 94-6-7-1714-53  
Date Received: 06/07/94 Nature of Incident: Citizen  
Operator: JOYCE  
Incident Type: Not reported Incident Location: Not reported  
Location: Facility Other Location: Not reported  
Contact Name: Not reported  
Caller Name: REDACTED  
Caller Title: CITIZEN  
Caller Address: Not reported  
Caller City,St,Zip: Not reported  
Caller Telephone: Not reported  
Facility Type: Industrial  
Facility Phone: Not reported  
Incident Date: 06/07/94 Incident Time: 1704  
Substance(s): SMOKE Substance Identity: Known  
Substance Type: Not reported A310 Letter: No  
CAS Number: N/A Hazrds Material: No  
TCPA Chemical: No Ref. Code: 004  
COMU: 1608 Contained: No  
Amnt Released: UNK Release VE: Not reported  
Release Type: Intermittent  
Injuries: No  
Public Exposure: Yes Facility Evacuation: No  
Police at Scene: No Firemen at Scene: No  
Contamination of: Air Receiving Water: Not reported  
Status at Spill: FACILITY SPEWING THICK WHITE SMOKE.  
NJ Spill Date: / / NJ Spill Time: Not reported  
NJ Spill Name: Not reported NJ Spill Title: Not reported  
NJ Spill Phone: Not reported  
Other Date: / / Other Time: Not reported  
Other Name: Not reported Other Title: Not reported  
Other Telephone: Not reported  
Public Evacuation: No  
Assistance Requested: Yes  
Wind Direction/Speed: Not reported  
Local Municipality Notified: Not reported  
Local Municipality Name: Not reported  
Local Municipality Title: Not reported  
Local Municipality Telephone: Not reported  
Local Municipality Date: / /  
Local Municipality Time: Not reported  
Incident Description: Smoke/Dust  
Incident Name: Not reported  
Incident Referred To: OEP-AIR  
Incident Region: Northern

Map ID  
Direction  
Distance  
Distance (ft.)  
Elevation Site

MAP FINDINGS

Database(s) EDR ID Number  
EPA ID Number

FABRICOLOR MFG CORP (Continued)

1000364735

Incident Telephone: Faxed,Mailed  
Incident Date: 06/07/94  
Incident time: Not reported  
Incident ITM: B  
Incident Name: Not reported  
Incident Referred To: Not reported  
Incident Region: Not reported  
Incident Telephone: Not reported  
Incident Date: / /  
Incident Time: Not reported  
Incident ITM: Not reported  
Incident Name: Not reported  
Incident Referred To: Not reported  
Incident Region: Not reported  
Incident Telephone: Not reported  
Incident Date: / /  
Incident Time: Not reported  
Incident ITM: Not reported  
Date A310 Letter Printed: / /  
Date Local Authority Was Notified: / /  
Date Updated: / /  
Date Report Faxed to Local Authority:/ /  
Local Authority Notification Date: / /, / /, / /  
Rep Receive Date: Not reported  
Reporter Type: Not reported  
Reporter Name: Not reported  
Reporter Title: Not reported  
Reporter Org: Not reported  
Reporter Address: Not reported  
Reporter City,St,Zip: Not reported  
Reporter County: Not reported  
Incident Status: Not reported  
Incident Category: Not reported  
Incident Source: Not reported  
Incident Address: Not reported  
Incident Address 2: Not reported  
Incident City,St,Zip: Not reported  
Incident County: Not reported  
DEP Requested: Not reported  
Confidential: Not reported  
Notify Type: Not reported  
Road Closed: Not reported  
Direction: Not reported  
Responsible Party: Known  
Responsible Party Name: FABRICOLOR  
Responsible Party Contact: Not reported  
Responsible Party Title: Not reported  
Responsible Party Phone: Not reported  
Responsible Party Street: 24 1/2 VAN HOUTEN ST  
Responsible Party County: PASSAIC  
Responsible Party City,St,Zip: PATERSON, NJ  
Memo. Of Understanding: Not reported  
Drill/trng Exercise: Not reported  
Hazardous: Not reported  
Status: Not reported  
Comments: Not reported

Map ID  
 Direction  
 Distance  
 Distance (ft.)  
 Elevation Site

MAP FINDINGS

Database(s) EDR ID Number  
 EPA ID Number

**FABRICOLOR MFG CORP (Continued)**

**1000364735**

Facility ID:	30	Case Number:	95-1-2-0843-00
Date Received:	01/02/95	Nature of Incident:	Citizen
Operator:	JIMS		
Incident Type:	Not reported	Incident Location:	Not reported
Location:	Facility	Other Location:	Not reported
Contact Name:	Not reported		
Caller Name:	REDACTED		
Caller Title:	CIT		
Caller Address:	Not reported		
Caller City,St,Zip:	Not reported		
Caller Telephone:	Not reported		
Facility Type:	Industrial		
Facility Phone:	Not reported		
Incident Date:	01/02/95	Incident Time:	0600
Substance(s):	SMOKE		
Substance Type:	Not reported	Substance Identity:	Known
CAS Number:	N/A	A310 Letter:	No
TCPA Chemical:	No	Hazrds Material:	No
COMU:	1608	Ref. Code:	004
Amnt Released:	UNK	Contained:	No
Release Type:	Continuous	Release VE:	Not reported
Injuries:	No		
Public Exposure:	No	Facility Evacuation:	No
Police at Scene:	No	Firemen at Scene:	No
Contamination of:	Air	Receiving Water:	Not reported
Status at Spill:	GREY SMOKE OUT OF SMOKE STACK FOR PAST 2 HRS.		
NJ Spill Date:	/ /	NJ Spill Time:	Not reported
NJ Spill Name:	Not reported	NJ Spill Title:	Not reported
NJ Spill Phone:	Not reported		
Other Date:	/ /	Other Time:	Not reported
Other Name:	Not reported	Other Title:	Not reported
Other Telephone:	Not reported		
Public Evacuation:	No		
Assistance Requested:	Yes		
Wind Direction/Speed:	Not reported		
Local Municipality Notified:	Not reported		
Local Municipality Name:	Not reported		
Local Municipality Title:	Not reported		
Local Municipality Telephone:	Not reported		
Local Municipality Date:	/ /		
Local Municipality Time:	Not reported		
Incident Description:	Smoke		
Incident Name:	Not reported		
Incident Referred To:	OEP-AIR		
Incident Region:	Northern		
Incident Telephone:	Faxed,Mailed		
Incident Date:	01/02/95		
Incident time:	Not reported		
Incident ITM:	B		
Incident Name:	Not reported		
Incident Referred To:	Not reported		
Incident Region:	Not reported		
Incident Telephone:	Not reported		
Incident Date:	/ /		
Incident Time:	Not reported		
Incident ITM:	Not reported		
Incident Name:	Not reported		

Map ID  
Direction  
Distance  
Distance (ft.)  
Elevation Site

MAP FINDINGS

Database(s) EDR ID Number  
EPA ID Number

FABRICOLOR MFG CORP (Continued)

1000364735

Incident Referred To: Not reported  
Incident Region: Not reported  
Incident Telephone: Not reported  
Incident Date: / /  
Incident Time: Not reported  
Incident ITM: Not reported  
Date A310 Letter Printed: / /  
Date Local Authority Was Notified: / /  
Date Updated: / /  
Date Report Faxed to Local Authority: / /  
Local Authority Notification Date: / /, / /, / /  
Rep Receive Date: Not reported  
Reporter Type: Not reported  
Reporter Name: Not reported  
Reporter Title: Not reported  
Reporter Org: Not reported  
Reporter Address: Not reported  
Reporter City,St,Zip: Not reported  
Reporter County: Not reported  
Incident Status: Not reported  
Incident Category: Not reported  
Incident Source: Not reported  
Incident Address: Not reported  
Incident Address 2: Not reported  
Incident City,St,Zip: Not reported  
Incident County: Not reported  
DEP Requested: Not reported  
Confidential: Not reported  
Notify Type: Not reported  
Road Closed: Not reported  
Direction: Not reported  
Responsible Party: Known  
Responsible Party Name: FABRICOLOR  
Responsible Party Contact: Not reported  
Responsible Party Title: Not reported  
Responsible Party Phone: Not reported  
Responsible Party Street: 24 1/2 VAN HOUTEN ST  
Responsible Party County: PASSAIC  
Responsible Party City,St,Zip: PATERSON, NJ  
Memo. Of Understanding: Not reported  
Drill/trng Exercise: Not reported  
Hazardous: Not reported  
Status: Not reported  
Comments: Not reported

NJ INSTITUTIONAL CONTROL:

Facility ID: 43004  
Date Established (SI): 3/8/2000  
Pi Number: 004390  
CEA Description (SI): Benzene  
Pi Name: PHARMACAPS INCORPORATED  
CEA Case Track #: 5319  
Date Closed/lifted (SI): Not reported  
Intermediate Durations: No  
CEA Duration: 4.00  
  
Facility ID: 43004

Map ID  
Direction  
Distance  
Distance (ft.)  
Elevation Site

MAP FINDINGS

Database(s) EDR ID Number  
EPA ID Number

**FABRICOLOR MFG CORP (Continued)**

**1000364735**

Date Established (SI): 3/8/2000  
Pi Number: 004390  
CEA Description (SI): Methyl tert-butyl ether  
Pi Name: PHARMACAPS INCORPORATED  
CEA Case Track #: 5317  
Date Closed/lifted (SI): Not reported  
Intermediate Durations: No  
CEA Duration: 4.00

Facility ID: 43004  
Date Established (SI): 3/8/2000  
Pi Number: 004390  
CEA Description (SI): Methyl tert-butyl ether  
Pi Name: PHARMACAPS INCORPORATED  
CEA Case Track #: 5319  
Date Closed/lifted (SI): Not reported  
Intermediate Durations: No  
CEA Duration: 4.00

Facility ID: 43004  
Date Established (SI): 3/8/2000  
Pi Number: 004390  
CEA Description (SI): Benzene  
Pi Name: PHARMACAPS INCORPORATED  
CEA Case Track #: 5318  
Date Closed/lifted (SI): Not reported  
Intermediate Durations: No  
CEA Duration: 4.00

Facility ID: 43004  
Date Established (SI): 3/8/2000  
Pi Number: 004390  
CEA Description (SI): Xylenes (total)  
Pi Name: PHARMACAPS INCORPORATED  
CEA Case Track #: 5319  
Date Closed/lifted (SI): Not reported  
Intermediate Durations: No  
CEA Duration: 4.00

Facility ID: 43004  
Date Established (SI): 3/8/2000  
Pi Number: 004390  
CEA Description (SI): Methyl tert-butyl ether  
Pi Name: PHARMACAPS INCORPORATED  
CEA Case Track #: 5318  
Date Closed/lifted (SI): Not reported  
Intermediate Durations: No  
CEA Duration: 4.00

Facility ID: 43004  
Date Established (SI): 3/8/2000  
Pi Number: 004390  
CEA Description (SI): Xylenes (total)  
Pi Name: PHARMACAPS INCORPORATED  
CEA Case Track #: 5317  
Date Closed/lifted (SI): Not reported  
Intermediate Durations: No

Map ID  
Direction  
Distance  
Distance (ft.)  
Elevation

MAP FINDINGS

Database(s)  
EPA ID Number  
EDR ID Number

**FABRICOLOR MFG CORP (Continued)**

**1000364735**

CEA Duration: 4.00  
  
Facility ID: 43004  
Date Established (SI): 3/8/2000  
Pi Number: 004390  
CEA Description (SI): Benzene  
Pi Name: PHARMACAPS INCORPORATED  
CEA Case Track #: 5317  
Date Closed/lifted (SI): Not reported  
Intermediate Durations: No  
CEA Duration: 4.00

Facility ID: 43004  
Date Established (SI): 3/8/2000  
Pi Number: 004390  
CEA Description (SI): Xylenes (total)  
Pi Name: PHARMACAPS INCORPORATED  
CEA Case Track #: 5318  
Date Closed/lifted (SI): Not reported  
Intermediate Durations: No  
CEA Duration: 4.00

**NJ MANIFEST:**

Manifest Code: NJA5075947  
EPA ID: NJD002194017  
Date Shipped: 20040116  
TSDf EPA ID: NJD002200046  
Transporter EPA ID: NJ0000027193  
Transporter 2 EPA ID: Not reported  
Date Trans1 Transported Waste: 040116  
Date Trans2 Transported Waste: 000000  
Date TSDf Received Waste: 040116  
Tranporter 1 Decal: Not reported  
Tranporter 2 Decal: Not reported  
Data Entry Number: 03080421  
Reference Manifest Number: Not reported  
Was Load Rejected (Y/N): No  
Reason Load Was Rejected: Not reported  
Waste Code: Not reported  
Manifest Year: Not reported  
Quantity: Not reported  
Unit: Not reported  
Hand Code: Not reported

Manifest Code: NJA5075984  
EPA ID: NJD002194017  
Date Shipped: 20040123  
TSDf EPA ID: NJD002200046  
Transporter EPA ID: NJ0000027193  
Transporter 2 EPA ID: Not reported  
Date Trans1 Transported Waste: 040123  
Date Trans2 Transported Waste: 000000  
Date TSDf Received Waste: 040128  
Tranporter 1 Decal: Not reported  
Tranporter 2 Decal: Not reported



Map ID  
Direction  
Distance  
Distance (ft.)  
Elevation Site

MAP FINDINGS

Database(s) EDR ID Number  
EPA ID Number

**FABRICOLOR MFG CORP (Continued)**

**1000364735**

Data Entry Number: 03100422  
Reference Manifest Number: Not reported  
Was Load Rejected (Y/N): No  
Reason Load Was Rejected: Not reported  
Waste Code: Not reported  
Manifest Year: Not reported  
Quantity: Not reported  
Unit: Not reported  
Hand Code: Not reported

Manifest Code: NJA5075997  
EPA ID: NJD002194017  
Date Shipped: 20040129  
TSDf EPA ID: NJD002200046  
Transporter EPA ID: NJ0000027193  
Transporter 2 EPA ID: Not reported  
Date Trans1 Transported Waste: 040129  
Date Trans2 Transported Waste: 000000  
Date TSDf Received Waste: 040204  
Transporter 1 Decal: Not reported  
Transporter 2 Decal: Not reported  
Data Entry Number: 03170425  
Reference Manifest Number: Not reported  
Was Load Rejected (Y/N): No  
Reason Load Was Rejected: Not reported  
Waste Code: Not reported  
Manifest Year: Not reported  
Quantity: Not reported  
Unit: Not reported  
Hand Code: Not reported

Manifest Code: NJA5075998  
EPA ID: NJD002194017  
Date Shipped: 20040129  
TSDf EPA ID: NJD002200046  
Transporter EPA ID: NJ0000027193  
Transporter 2 EPA ID: Not reported  
Date Trans1 Transported Waste: 040129  
Date Trans2 Transported Waste: 000000  
Date TSDf Received Waste: 040204  
Transporter 1 Decal: Not reported  
Transporter 2 Decal: Not reported  
Data Entry Number: 03170425  
Reference Manifest Number: Not reported  
Was Load Rejected (Y/N): No  
Reason Load Was Rejected: Not reported  
Waste Code: Not reported  
Manifest Year: Not reported  
Quantity: Not reported  
Unit: Not reported  
Hand Code: Not reported

Map ID  
Direction  
Distance  
Distance (ft.)  
Elevation Site

MAP FINDINGS

Database(s) EDR ID Number  
EPA ID Number

FABRICOLOR MFG CORP (Continued)

1000364735

Manifest Code: NJA5075999  
EPA ID: NJD002194017  
Date Shipped: 20040129  
TSDf EPA ID: NJD002200046  
Transporter EPA ID: NJ0000027193  
Transporter 2 EPA ID: Not reported  
Date Trans1 Transported Waste: 040129  
Date Trans2 Transported Waste: 000000  
Date TSDf Received Waste: 040204  
Transporter 1 Decal: Not reported  
Transporter 2 Decal: Not reported  
Data Entry Number: 03170425  
Reference Manifest Number: Not reported  
Was Load Rejected (Y/N): No  
Reason Load Was Rejected: Not reported  
Waste Code: Not reported  
Manifest Year: Not reported  
Quantity: Not reported  
Unit: Not reported  
Hand Code: Not reported

Manifest Code: NJA5076000  
EPA ID: NJD002194017  
Date Shipped: 20040129  
TSDf EPA ID: NJD002200046  
Transporter EPA ID: NJ0000027193  
Transporter 2 EPA ID: Not reported  
Date Trans1 Transported Waste: 040129  
Date Trans2 Transported Waste: 000000  
Date TSDf Received Waste: 040204  
Transporter 1 Decal: Not reported  
Transporter 2 Decal: Not reported  
Data Entry Number: 03170425  
Reference Manifest Number: Not reported  
Was Load Rejected (Y/N): No  
Reason Load Was Rejected: Not reported  
Waste Code: Not reported  
Manifest Year: Not reported  
Quantity: Not reported  
Unit: Not reported  
Hand Code: Not reported

Manifest Code: NJA5009492  
EPA ID: NJD002194017  
Date Shipped: 20040209  
TSDf EPA ID: NJD002200046  
Transporter EPA ID: NJ0000027193  
Transporter 2 EPA ID: Not reported  
Date Trans1 Transported Waste: 040209  
Date Trans2 Transported Waste: 000000  
Date TSDf Received Waste: 040209  
Transporter 1 Decal: Not reported  
Transporter 2 Decal: Not reported

Map ID  
Direction  
Distance  
Distance (ft.)  
Elevation Site

MAP FINDINGS

Database(s) EDR ID Number  
EPA ID Number

**FABRICOLOR MFG CORP (Continued)**

**1000364735**

Data Entry Number: 03190425  
Reference Manifest Number: Not reported  
Was Load Rejected (Y/N): No  
Reason Load Was Rejected: Not reported  
Waste Code: Not reported  
Manifest Year: Not reported  
Quantity: Not reported  
Unit: Not reported  
Hand Code: Not reported

Manifest Code: NJA5009493  
EPA ID: NJD002194017  
Date Shipped: 20040209  
TSDf EPA ID: NJD002200046  
Transporter EPA ID: NJ0000027193  
Transporter 2 EPA ID: Not reported  
Date Trans1 Transported Waste: 040209  
Date Trans2 Transported Waste: 000000  
Date TSDf Received Waste: 040209  
Tranporter 1 Decal: Not reported  
Tranporter 2 Decal: Not reported  
Data Entry Number: 03190425  
Reference Manifest Number: Not reported  
Was Load Rejected (Y/N): No  
Reason Load Was Rejected: Not reported  
Waste Code: Not reported  
Manifest Year: Not reported  
Quantity: Not reported  
Unit: Not reported  
Hand Code: Not reported

Manifest Code: NJA5009494  
EPA ID: NJD002194017  
Date Shipped: 20040209  
TSDf EPA ID: NJD002200046  
Transporter EPA ID: NJ0000027193  
Transporter 2 EPA ID: Not reported  
Date Trans1 Transported Waste: 040209  
Date Trans2 Transported Waste: 000000  
Date TSDf Received Waste: 040209  
Tranporter 1 Decal: Not reported  
Tranporter 2 Decal: Not reported  
Data Entry Number: 03190425  
Reference Manifest Number: Not reported  
Was Load Rejected (Y/N): No  
Reason Load Was Rejected: Not reported  
Waste Code: Not reported  
Manifest Year: Not reported  
Quantity: Not reported  
Unit: Not reported  
Hand Code: Not reported

Map ID  
Direction  
Distance  
Distance (ft.)  
Elevation Site

MAP FINDINGS

Database(s) EDR ID Number  
EPA ID Number

FABRICOLOR MFG CORP (Continued)

1000364735

Manifest Code: NJA5009495  
EPA ID: NJD002194017  
Date Shipped: 20040209  
TSDf EPA ID: NJD002200046  
Transporter EPA ID: NJ0000027193  
Transporter 2 EPA ID: Not reported  
Date Trans1 Transported Waste: 040209  
Date Trans2 Transported Waste: 000000  
Date TSDf Received Waste: 040209  
Transporter 1 Decal: Not reported  
Transporter 2 Decal: Not reported  
Data Entry Number: 03190425  
Reference Manifest Number: Not reported  
Was Load Rejected (Y/N): No  
Reason Load Was Rejected: Not reported  
Waste Code: Not reported  
Manifest Year: Not reported  
Quantity: Not reported  
Unit: Not reported  
Hand Code: Not reported

Manifest Code: NJA5009536  
EPA ID: NJD002194017  
Date Shipped: 20040212  
TSDf EPA ID: NJD002200046  
Transporter EPA ID: NJ0000027193  
Transporter 2 EPA ID: Not reported  
Date Trans1 Transported Waste: 040212  
Date Trans2 Transported Waste: 000000  
Date TSDf Received Waste: 040219  
Transporter 1 Decal: Not reported  
Transporter 2 Decal: Not reported  
Data Entry Number: 03290425  
Reference Manifest Number: Not reported  
Was Load Rejected (Y/N): No  
Reason Load Was Rejected: Not reported  
Waste Code: Not reported  
Manifest Year: Not reported  
Quantity: Not reported  
Unit: Not reported  
Hand Code: Not reported

Manifest Code: NJA5009795  
EPA ID: NJD002194017  
Date Shipped: 20040219  
TSDf EPA ID: NJD002200046  
Transporter EPA ID: NJ0000027193  
Transporter 2 EPA ID: Not reported  
Date Trans1 Transported Waste: 040219  
Date Trans2 Transported Waste: 000000  
Date TSDf Received Waste: 040227  
Transporter 1 Decal: Not reported  
Transporter 2 Decal: Not reported

Map ID  
Direction  
Distance  
Distance (ft.)  
Elevation Site

MAP FINDINGS

Database(s) EDR ID Number  
EPA ID Number

**FABRICOLOR MFG CORP (Continued)**

**1000364735**

Data Entry Number: 03220422  
Reference Manifest Number: Not reported  
Was Load Rejected (Y/N): No  
Reason Load Was Rejected: Not reported  
Waste Code: Not reported  
Manifest Year: Not reported  
Quantity: Not reported  
Unit: Not reported  
Hand Code: Not reported

Manifest Code: NJA5009789  
EPA ID: NJD002194017  
Date Shipped: 20040219  
TSDf EPA ID: NJD002200046  
Transporter EPA ID: NJ0000027193  
Transporter 2 EPA ID: Not reported  
Date Trans1 Transported Waste: 040219  
Date Trans2 Transported Waste: 000000  
Date TSDf Received Waste: 040227  
Tranporter 1 Decal: Not reported  
Tranporter 2 Decal: Not reported  
Data Entry Number: 03300421  
Reference Manifest Number: Not reported  
Was Load Rejected (Y/N): No  
Reason Load Was Rejected: Not reported  
Waste Code: Not reported  
Manifest Year: Not reported  
Quantity: Not reported  
Unit: Not reported  
Hand Code: Not reported

Manifest Code: NJA5009791  
EPA ID: NJD002194017  
Date Shipped: 20040219  
TSDf EPA ID: NJD002200046  
Transporter EPA ID: NJ0000027193  
Transporter 2 EPA ID: Not reported  
Date Trans1 Transported Waste: 040219  
Date Trans2 Transported Waste: 000000  
Date TSDf Received Waste: 040227  
Tranporter 1 Decal: Not reported  
Tranporter 2 Decal: Not reported  
Data Entry Number: 03300421  
Reference Manifest Number: Not reported  
Was Load Rejected (Y/N): No  
Reason Load Was Rejected: Not reported  
Waste Code: Not reported  
Manifest Year: Not reported  
Quantity: Not reported  
Unit: Not reported  
Hand Code: Not reported

Map ID  
Direction  
Distance  
Distance (ft.)  
Elevation Site

MAP FINDINGS

Database(s) EDR ID Number  
EPA ID Number

FABRICOLOR MFG CORP (Continued)

1000364735

Manifest Code: NJA5009792  
EPA ID: NJD002194017  
Date Shipped: 20040219  
TSDf EPA ID: NJD002200046  
Transporter EPA ID: NJ0000027193  
Transporter 2 EPA ID: Not reported  
Date Trans1 Transported Waste: 040219  
Date Trans2 Transported Waste: 000000  
Date TSDf Received Waste: 040227  
Transporter 1 Decal: Not reported  
Transporter 2 Decal: Not reported  
Data Entry Number: 03300421  
Reference Manifest Number: Not reported  
Was Load Rejected (Y/N): No  
Reason Load Was Rejected: Not reported  
Waste Code: Not reported  
Manifest Year: Not reported  
Quantity: Not reported  
Unit: Not reported  
Hand Code: Not reported

Manifest Code: NJA5009793  
EPA ID: NJD002194017  
Date Shipped: 20040219  
TSDf EPA ID: NJD002200046  
Transporter EPA ID: NJ0000027193  
Transporter 2 EPA ID: Not reported  
Date Trans1 Transported Waste: 040219  
Date Trans2 Transported Waste: 000000  
Date TSDf Received Waste: 040227  
Transporter 1 Decal: Not reported  
Transporter 2 Decal: Not reported  
Data Entry Number: 03300421  
Reference Manifest Number: Not reported  
Was Load Rejected (Y/N): No  
Reason Load Was Rejected: Not reported  
Waste Code: Not reported  
Manifest Year: Not reported  
Quantity: Not reported  
Unit: Not reported  
Hand Code: Not reported

Manifest Code: NJA5009790  
EPA ID: NJD002194017  
Date Shipped: 20040219  
TSDf EPA ID: NJD002200046  
Transporter EPA ID: NJ0000027193  
Transporter 2 EPA ID: Not reported  
Date Trans1 Transported Waste: 040219  
Date Trans2 Transported Waste: 000000  
Date TSDf Received Waste: 040227  
Transporter 1 Decal: Not reported  
Transporter 2 Decal: Not reported

Map ID  
Direction  
Distance  
Distance (ft.)  
Elevation Site

MAP FINDINGS

Database(s) EDR ID Number  
EPA ID Number

**FABRICOLOR MFG CORP (Continued)**

**1000364735**

Data Entry Number: 03230535  
Reference Manifest Number: Not reported  
Was Load Rejected (Y/N): No  
Reason Load Was Rejected: Not reported  
Waste Code: Not reported  
Manifest Year: Not reported  
Quantity: Not reported  
Unit: Not reported  
Hand Code: Not reported

Manifest Code: NJA5074268  
EPA ID: NJD002194017  
Date Shipped: 20040301  
TSDf EPA ID: NJD002200046  
Transporter EPA ID: NJ0000027193  
Transporter 2 EPA ID: Not reported  
Date Trans1 Transported Waste: 040301  
Date Trans2 Transported Waste: 000000  
Date TSDf Received Waste: 040303  
Tranporter 1 Decal: Not reported  
Tranporter 2 Decal: Not reported  
Data Entry Number: 03300425  
Reference Manifest Number: Not reported  
Was Load Rejected (Y/N): No  
Reason Load Was Rejected: Not reported  
Waste Code: Not reported  
Manifest Year: Not reported  
Quantity: Not reported  
Unit: Not reported  
Hand Code: Not reported

Manifest Code: NJA5074271  
EPA ID: NJD002194017  
Date Shipped: 20040301  
TSDf EPA ID: NJD002200046  
Transporter EPA ID: NJ0000027193  
Transporter 2 EPA ID: Not reported  
Date Trans1 Transported Waste: 040301  
Date Trans2 Transported Waste: 000000  
Date TSDf Received Waste: 040303  
Tranporter 1 Decal: Not reported  
Tranporter 2 Decal: Not reported  
Data Entry Number: 03300425  
Reference Manifest Number: Not reported  
Was Load Rejected (Y/N): No  
Reason Load Was Rejected: Not reported  
Waste Code: Not reported  
Manifest Year: Not reported  
Quantity: Not reported  
Unit: Not reported  
Hand Code: Not reported

Map ID  
Direction  
Distance  
Distance (ft.)  
Elevation

MAP FINDINGS

FABRICOLOR MFG CORP (Continued)

EDR ID Number  
EPA ID Number

Database(s)

1000364735

Manifest Code: NJA5074274  
EPA ID: NJD002194017  
Date Shipped: 20040301  
TSDF EPA ID: NJD002200046  
Transporter EPA ID: NJ0000027193  
Transporter 2 EPA ID: Not reported  
Date Trans1 Transported Waste: 040301  
Date Trans2 Transported Waste: 000000  
Date TSDF Received Waste: 040303  
Tranporter 1 Decal: Not reported  
Tranporter 2 Decal: Not reported  
Data Entry Number: 03300425  
Reference Manifest Number: Not reported  
Was Load Rejected (Y/N): No  
Reason Load Was Rejected: Not reported  
Waste Code: Not reported  
Manifest Year: Not reported  
Quantity: Not reported  
Unit: Not reported  
Hand Code: Not reported

NY MANIFEST:

Document ID: NYG0896823  
Manifest Status: Completed after the designated time period for a TSDF to get a copy to the DEC  
Trans1 State ID: T3D956NJ  
Trans2 State ID: Not reported  
Generator Ship Date: 971217  
Trans1 Recv Date: 971217  
Trans2 Recv Date: Not reported  
TSD Site Recv Date: 971217  
Part A Recv Date: 980107  
Part B Recv Date: 980108  
Generator EPA ID: NJD002194017  
Trans1 EPA ID: NJD000813477  
Trans2 EPA ID: Not reported  
TSDF ID: NY0000343889  
Waste Code: D009 - MERCURY 0.2 MG/L TCLP  
Quantity: 00600  
Units: P - Pounds  
Number of Containers: 015  
Container Type: CF - Fiber or plastic boxes, cartons  
Handling Method: R Material recovery of more than 75 percent of the total material.  
Specific Gravity: 100  
Year: 97  
Manifest Tracking Num: Not reported  
Import Ind: Not reported  
Export Ind: Not reported  
Discr Quantity Ind: Not reported  
Discr Type Ind: Not reported  
Discr Residue Ind: Not reported  
Discr Partial Reject Ind: Not reported  
Discr Full Reject Ind: Not reported  
Manifest Ref Num: Not reported  
Alt Fac RCRA Id: Not reported  
Alt Fac Sign Date: Not reported



Map ID  
 Direction  
 Distance  
 Distance (ft.)  
 Elevation

MAP FINDINGS

**FABRICOLOR MFG CORP (Continued)**

EDR ID Number  
 EPA ID Number

Database(s)

**1000364735**

Mgmt Method Type Code: Not reported  
 EPA ID: NJD002194017  
 Facility Name: FABRICOLOR CO INC  
 Facility Address: 24 1/2 VAN HOUGHTON AVE  
 Facility City: PATERSON  
 Facility Address 2: Not reported  
 Country: USA  
 County: Not reported  
 Mailing Name: FABRICOLOR CO INC  
 Mailing Contact: JIM SILVER  
 Mailing Address: 24 1/2 VAN HOUGHTON AVE  
 Mailing Address 2: Not reported  
 Mailing City: PATERSON  
 Mailing State: NJ  
 Mailing Zip: Not reported  
 Mailing Zip4: Not reported  
 Mailing Country: USA  
 Mailing Phone: 973-742-3901

**AZ268**     **FABRICOLOR MFG CORP**  
**WNW**     **24 1/2 VAN HOUTEN ST**  
**1/2-1**     **PATERSON CITY, NJ 07509**  
**5120 ft.**

**SHWS**     **U000364238**  
**UST**     **N/A**  
**HIST LUST**  
**VCP**

**Site 2 of 2 in cluster AZ**

**Relative:**  
**Lower**

**SHWS:**

**Actual:**  
**59 ft.**

**Case Status:**     **Active**  
 Status Date:     01/07/98  
 Case ID:     015372  
 Contact:     BSCM  
 Sub Section Label:     A: Sites with On-Site Sources of Contamination  
 Site Municipality:     1608  
 Remedial Level Code:     Remediation requires a formal design. The source of the contamination is known OR the release has caused ground water contamination.  
 Classification exception area dt:     Ongoing  
 Classification exception area dt:     1/12/1998  
 Deed Notice Status:     None  
 Deed Notice Date:     Not reported  
 Engineering Control Status:     None  
 Engineering Control Date:     Not reported  
 National Priorities List Status:     Not reported  
 National Priorities List Date:     Not reported  
 X Coordinate:     581112  
 Y Coordinate:     759033  
 Coordinate System:     NJ State Plane (NAD83) - USFEET

**UST:**

Facility ID:     015372  
 Owner Name:     Not Identified Not Identified  
 Organization:     JAMES SILVER  
 Contact Type(UST Reg):     Facility Operator  
 Contact Address (UST Reg):     Not reported  
 Contact Address 2 (UST Reg):     Not reported  
 Contact City,St,Zip (UST Reg):     Not reported  
 Owner Name:     JAMES SILVER  
 Organization:     FABRICOLOR MANUFACTURING CORPORA  
 Contact Type(UST Reg):     Tank Owner

Map ID  
Direction  
Distance  
Distance (ft.)  
Elevation    Site

MAP FINDINGS

Database(s)    EDR ID Number  
EPA ID Number

**FABRICOLOR MFG CORP (Continued)**

**U000364238**

Contact Address (UST Reg): 24 1/2 VAN HOUTEN ST  
Contact Address 2 (UST Reg): Not reported  
Conact City,St,Zip (UST Reg): Paterson, NJ 07509

Tank Id: TANK-1  
Tank Number: E1  
Tank Contents: Heating Oil (No. 4)  
Tank Size: 15060  
Install Date: 1/1/1987  
Tank Compliance: No  
**Tank Status: Abandoned in Place**  
Overfill: No  
Tank Status Date: 9/11/1992  
Compliance Monitoring?: No  
Overfill Protection: No  
Spill Containment: No  
Tank Wellhead Protection: Not reported

**TANK MONITOR DATA:**

Monitor Tank / Pipe: Pipe  
Monitor Type: None  
Monitor Tank / Pipe: Tank  
Monitor Type: None

**TANK DETAIL:**

Tankpipe Tank / Pipe: Pipe  
Tankpipe Construction Type: Bare steel  
Tankpipe Tank / Pipe: Tank  
Tankpipe Construction Type: Bare steel

Facility ID: 015372  
Tank Id: TANK-2  
Tank Number: E2  
Tank Contents: Heating Oil (No. 4)  
Tank Size: 10278  
Install Date: 1/1/1987  
Tank Compliance: No  
**Tank Status: Removed**  
Overfill: No  
Tank Status Date: 7/8/1994  
Compliance Monitoring?: No  
Overfill Protection: No  
Spill Containment: No  
Tank Wellhead Protection: Not reported

**TANK MONITOR DATA:**

Monitor Tank / Pipe: Pipe  
Monitor Type: None  
Monitor Tank / Pipe: Tank  
Monitor Type: None

**TANK DETAIL:**

Tankpipe Tank / Pipe: Pipe  
Tankpipe Construction Type: Bare steel  
Tankpipe Tank / Pipe: Tank  
Tankpipe Construction Type: Bare steel

Facility ID: 015372  
Tank Id: TANK-3

Map ID  
Direction  
Distance  
Distance (ft.)  
Elevation Site

MAP FINDINGS

Database(s) EDR ID Number  
EPA ID Number

FABRICOLOR MFG CORP (Continued)

U000364238

Tank Number: FOT1  
Tank Contents: Heating Oil (No. 4)  
Tank Size: 10000  
Install Date: 7/15/1994  
Tank Compliance: Yes  
**Tank Status: In-use**  
Overfill: Yes  
Tank Status Date: 7/15/1994  
Compliance Monitoring?: Yes  
Overfill Protection: Yes  
Spill Containment: Yes  
Tank Wellhead Protection: Not reported

TANK MONITOR DATA:

Monitor Tank / Pipe: Pipe  
Monitor Type: Automatic line leak detector  
Monitor Tank / Pipe: Pipe  
Monitor Type: Interstitial  
Monitor Tank / Pipe: Tank  
Monitor Type: In-tank(automatic)monitoring  
Monitor Tank / Pipe: Tank  
Monitor Type: Interstitial

TANK DETAIL:

Tankpipe Tank / Pipe: Pipe  
Tankpipe Construction Type: Fiberglass-reinforced plastic  
Tankpipe Tank / Pipe: Tank  
Tankpipe Construction Type: Fiberglass-coated steel

LUST HIST:

Case ID: 94-07-08-1253  
Lead Program Assigned: Bureau of Underground Storage Tanks  
**Facility Status: Site Issued Letter of No Further Action for Area(s) Of Concern**  
UST ID: 0153722  
TMS Number: C94-1050  
Remedial Level: Site has more than 1 area of concern or more than 1 media of concern.  
Case Manager: Not reported  
Facility Phone: Not reported  
No Further Action: 12/8/1994 0:00:00  
RAW Approved: Not reported  
CEA: Not reported  
Date CEA Lifted: Not reported  
Dead Notice: Not reported

VCP:

Incident Number: 96-11-11-1217-01  
Facility Contact: Fabricolor Mnf Corp  
MOA Execution Date: 3/26/1998  
Type Of Vcp File: HISTORICAL  
Pi Number: Not reported  
Case Type(Case Type): Not reported  
Case Contact: Department Not reported  
Case Contact Name: Not reported  
Case Contact: Organization Not reported  
Case Contact: Address: Line1 Not reported  
Case Contact: Address: Line2 Not reported  
Case Contact: Address: Line3 Not reported

Map ID  
 Direction  
 Distance  
 Distance (ft.)  
 Elevation Site

MAP FINDINGS

Database(s) EDR ID Number  
 EPA ID Number

**FABRICOLOR MFG CORP (Continued)**

**U000364238**

Case Contact City,St,Zip: Not reported

**269**  
**SW**  
**1/2-1**  
**5170 ft.**

**ROBERT TAYLOR AND SONS**  
**70 CANAL ST**  
**PATERSON CITY, NJ 07503**

**SHWS** **U000370771**  
**UST** **N/A**

**Relative:**  
**Higher**

**SHWS:**

**Actual:**  
**172 ft.**

**Case Status:** **NFA (Restricted Use) HISTORIC**  
**Status Date:** 06/24/96  
**Case ID:** 019637  
**Contact:** BNCM  
**Sub Section Label:** C: Closed Sites with Restrictions  
**Site Municipality:** 1608  
**Remedial Level Code:** Remediation does not require a formal design. The source of the contamination is known or has been identified. There is a potential for ground water contamination.  
**Classification exception area dt:** None  
**Classification exception area dt:** Not reported  
**Deed Notice Status:** Ongoing  
**Deed Notice Date:** 3/15/1996  
**Engineering Control Status:** Ongoing  
**Engineering Control Date:** Not reported  
**National Priorities List Status:** Not reported  
**National Priorities List Date:** Not reported  
**X Coordinate:** 583468  
**Y Coordinate:** 753364  
**Coordinate System:** NJ State Plane (NAD83) - USFEET

**UST:**

**Facility ID:** 019637  
**Owner Name:** Not Identified Not Identified  
**Organization:** Not Identified  
**Contact Type(UST Reg):** Facility Operator  
**Contact Address (UST Reg):** Not reported  
**Contact Address 2 (UST Reg):** Not reported  
**Conact City,St,Zip (UST Reg):** Not reported  
**Owner Name:** CHRIS LANGEWISCH  
**Organization:** ROBERT TAYLOR  
**Contact Type(UST Reg):** Tank Owner  
**Contact Address (UST Reg):** 70 CANAL ST  
**Contact Address 2 (UST Reg):** Not reported  
**Conact City,St,Zip (UST Reg):** Paterson, NJ 07503

**Tank Id:** TANK-1  
**Tank Number:** 0001  
**Tank Contents:** Heating Oil (No. 4)  
**Tank Size:** 0  
**Install Date:** 1/1/1944  
**Tank Compliance:** No  
**Tank Status:** **Removed**  
**Overfill:** No  
**Tank Status Date:** 5/23/1990  
**Compliance Monitoring?:** No  
**Overfill Protection:** No  
**Spill Containment:** No  
**Tank Wellhead Protection:** Not reported

Map ID  
Direction  
Distance  
Distance (ft.)  
Elevation Site

MAP FINDINGS

Database(s) EDR ID Number  
EPA ID Number

ROBERT TAYLOR AND SONS (Continued)

U000370771

TANK MONITOR DATA:

Monitor Tank / Pipe: Pipe  
Monitor Type: None  
Monitor Tank / Pipe: Tank  
Monitor Type: None

TANK DETAIL:

Tankpipe Tank / Pipe: Pipe  
Tankpipe Construction Type: Bare steel  
Tankpipe Tank / Pipe: Tank  
Tankpipe Construction Type: Bare steel

Facility ID: 019637  
Tank Id: TANK-2  
Tank Number: 0002  
Tank Contents: Heating Oil (No. 4)  
Tank Size: 0  
Install Date: 1/1/1944  
Tank Compliance: No  
**Tank Status: Removed**  
Overfill: No  
Tank Status Date: 5/23/1990  
Compliance Monitoring?: No  
Overfill Protection: No  
Spill Containment: No  
Tank Wellhead Protection: Not reported

TANK MONITOR DATA:

Monitor Tank / Pipe: Pipe  
Monitor Type: None  
Monitor Tank / Pipe: Tank  
Monitor Type: None

TANK DETAIL:

Tankpipe Tank / Pipe: Pipe  
Tankpipe Construction Type: Bare steel  
Tankpipe Tank / Pipe: Tank  
Tankpipe Construction Type: Bare steel

Facility ID: 019637  
Tank Id: TANK-3  
Tank Number: 0003  
Tank Contents: Heating Oil (No. 4)  
Tank Size: 0  
Install Date: 1/1/1944  
Tank Compliance: No  
**Tank Status: Removed**  
Overfill: No  
Tank Status Date: 5/23/1990  
Compliance Monitoring?: No  
Overfill Protection: No  
Spill Containment: No  
Tank Wellhead Protection: Not reported

TANK MONITOR DATA:

Monitor Tank / Pipe: Pipe  
Monitor Type: None  
Monitor Tank / Pipe: Tank  
Monitor Type: None

Map ID  
 Direction  
 Distance  
 Distance (ft.)  
 Elevation Site

MAP FINDINGS

Database(s) EDR ID Number  
 EPA ID Number

**ROBERT TAYLOR AND SONS (Continued)**

**U000370771**

TANK DETAIL:

Tankpipe Tank / Pipe: Pipe  
 Tankpipe Construction Type: Bare steel  
 Tankpipe Tank / Pipe: Tank  
 Tankpipe Construction Type: Bare steel

Facility ID: 019637  
 Tank Id: TANK-4  
 Tank Number: 0004  
 Tank Contents: Heating Oil (No. 2)  
 Tank Size: 0  
 Install Date: 1/1/1987  
 Tank Compliance: No  
**Tank Status: Removed**  
 Overfill: No  
 Tank Status Date: 5/23/1990  
 Compliance Monitoring?: No  
 Overfill Protection: No  
 Spill Containment: No  
 Tank Wellhead Protection: Not reported

TANK MONITOR DATA:

Monitor Tank / Pipe: Pipe  
 Monitor Type: None  
 Monitor Tank / Pipe: Tank  
 Monitor Type: None

TANK DETAIL:

Tankpipe Tank / Pipe: Pipe  
 Tankpipe Construction Type: Bare steel  
 Tankpipe Tank / Pipe: Tank  
 Tankpipe Construction Type: Bare steel

270  
 North  
 1/2-1  
 5179 ft.

**CHAMPION DYEING & FINISHING CO**  
**192 PUTNAM ST**  
**PATERSON CITY, NJ 07524**

**SHWS 1000901738**  
**UST N/A**  
**NJ Release**

**Relative:**  
**Lower**

SHWS:

**Actual:**  
**96 ft.**

**Case Status: Active**  
 Status Date: 06/22/99  
 Case ID: 020313  
 Contact: BSCM  
 Sub Section Label: A: Sites with On-Site Sources of Contamination  
 Site Municipality: 1608  
 Remedial Level Code: Remediation requires a formal design. The source of the contamination is known OR the release has caused ground water contamination.

Classification exception area dt: None  
 Classification exception area dt: Not reported  
 Deed Notice Status: None  
 Deed Notice Date: Not reported  
 Engineering Control Status: None  
 Engineering Control Date: Not reported  
 National Priorities List Status: Not reported  
 National Priorities List Date: Not reported  
 X Coordinate: 585311  
 Y Coordinate: 758217  
 Coordinate System: NJ State Plane (NAD83) - USFEET

Map ID  
Direction  
Distance  
Distance (ft.)  
Elevation

MAP FINDINGS

Database(s)  
EDR ID Number  
EPA ID Number

CHAMPION DYEING & FINISHING CO (Continued)

1000901738

UST:  
Facility ID: 020313  
Owner Name: Not Identified Not Identified  
Organization: Not Identified  
Contact Type(UST Reg): Facility Operator  
Contact Address (UST Reg): Not reported  
Contact Address 2 (UST Reg): Not reported  
Contact City,St,Zip (UST Reg): Not reported  
Owner Name: SAM ODEH  
Organization: MR. MOHAMED YOUNES  
Contact Type(UST Reg): Tank Owner  
Contact Address (UST Reg): PO BOX 359  
Contact Address 2 (UST Reg): Not reported  
Contact City,St,Zip (UST Reg): Paterson, NJ 07524

Tank Id: TANK-1  
Tank Number: 0001  
Tank Contents: Heating Oil (No. 4)  
Tank Size: 10000  
Install Date: 1/1/1961  
Tank Compliance: No  
**Tank Status: Removed**  
Overfill: No  
Tank Status Date: 12/1/1997  
Compliance Monitoring?: No  
Overfill Protection: No  
Spill Containment: No  
Tank Wellhead Protection: Not reported

TANK MONITOR DATA:  
Monitor Tank / Pipe: Pipe  
Monitor Type: None  
Monitor Tank / Pipe: Tank  
Monitor Type: None

TANK DETAIL:  
Tankpipe Tank / Pipe: Pipe  
Tankpipe Construction Type: Bare steel  
Tankpipe Tank / Pipe: Tank  
Tankpipe Construction Type: Bare steel

Facility ID: 020313  
Tank Id: TANK-2  
Tank Number: 0002  
Tank Contents: Heating Oil (No. 4)  
Tank Size: 10000  
Install Date: 1/1/1961  
Tank Compliance: No  
**Tank Status: Removed**  
Overfill: No  
Tank Status Date: 12/1/1997  
Compliance Monitoring?: No  
Overfill Protection: No  
Spill Containment: No  
Tank Wellhead Protection: Not reported

TANK MONITOR DATA:  
Monitor Tank / Pipe: Pipe

Map ID  
Direction  
Distance  
Distance (ft.)  
Elevation

MAP FINDINGS

CHAMPION DYEING & FINISHING CO (Continued)

EDR ID Number  
EPA ID Number

Database(s)

1000901738

Monitor Type: None  
Monitor Tank / Pipe: Tank  
Monitor Type: None

TANK DETAIL:

Tankpipe Tank / Pipe: Pipe  
Tankpipe Construction Type: Bare steel  
Tankpipe Tank / Pipe: Tank  
Tankpipe Construction Type: Bare steel

NJ Release:

Facility ID: 16484  
Date Received: 11/28/97  
Operator: JIMH  
Incident Type: Not reported  
Location: Facility  
Contact Name: Not reported  
Caller Name: REDACTED  
Caller Title: ACTIVE OIL  
Caller Address: Not reported  
Caller City,St,Zip: Not reported  
Caller Telephone: Not reported  
Facility Type: Commercial  
Facility Phone: Not reported  
Incident Date: 11/28/97  
Substance(s): OIL FUEL #4  
Substance Type: Liquid  
CAS Number: Not reported  
TCPA Chemical: No  
COMU: 1608  
Amnt Released: UNK  
Release Type: Terminated  
Injuries: No  
Public Exposure: No  
Police at Scene: No  
Contamination of: Land  
Status at Spill: REMOVAL OF 1/10,000 GALLON TANK.UST# 0203131.TMS# # C97-1196  
NJ Spill Date: / /  
NJ Spill Name: Not reported  
NJ Spill Phone: Not reported  
Other Date: / /  
Other Name: Not reported  
Other Telephone: Not reported  
Public Evacuation: No  
Assistance Requested: No  
Wind Direction/Speed: Not reported  
Local Municipality Notified: Not reported  
Local Municipality Name: PATERSON CITY  
Local Municipality Title: OPER 32  
Local Municipality Telephone: 973-881-6800  
Local Municipality Date: 11/28/97  
Local Municipality Time: 1530  
Incident Description: U.S.T.  
Incident Name: Not reported  
Incident Referred To: DRPSR  
Incident Region: BFO-CAS  
Incident Telephone: Not reported

Case Number: 97-11-28-1523-44  
Nature of Incident: Other  
Incident Location: Not reported  
Other Location: Not reported  
Incident Time: Not reported  
Substance Identity: Known  
A310 Letter: Yes  
Hazrds Material: Yes  
Ref. Code: 101  
Contained: Yes  
Release VE: Not reported  
Facility Evacuation: No  
Firemen at Scene: No  
Receiving Water: Not reported  
NJ Spill Time: Not reported  
NJ Spill Title: Not reported  
Other Time: Not reported  
Other Title: Not reported



Map ID  
Direction  
Distance  
Distance (ft.)  
Elevation Site

MAP FINDINGS

Database(s) EDR ID Number  
EPA ID Number

CHAMPION DYEING & FINISHING CO (Continued)

1000901738

Incident Date: 11/28/97  
Incident time: Not reported  
Incident ITM: B  
Incident Name: Not reported  
Incident Referred To: Not reported  
Incident Region: Not reported  
Incident Telephone: Not reported  
Incident Date: / /  
Incident Time: Not reported  
Incident ITM: Not reported  
Incident Name: Not reported  
Incident Referred To: Not reported  
Incident Region: Not reported  
Incident Telephone: Not reported  
Incident Date: / /  
Incident Time: Not reported  
Incident ITM: Not reported  
Date A310 Letter Printed: / /  
Date Local Authority Was Notified: / /  
Date Updated: / /  
Date Report Faxed to Local Authority: / /  
Local Authority Notification Date: / /, / /, / /  
Rep Receive Date: Not reported  
Reporter Type: Not reported  
Reporter Name: Not reported  
Reporter Title: Not reported  
Reporter Org: Not reported  
Reporter Address: Not reported  
Reporter City,St,Zip: Not reported  
Reporter County: Not reported  
Incident Status: Not reported  
Incident Category: Not reported  
Incident Source: Not reported  
Incident Address: Not reported  
Incident Address 2: Not reported  
Incident City,St,Zip: Not reported  
Incident County: Not reported  
DEP Requested: Not reported  
Confidential: Not reported  
Notify Type: Not reported  
Road Closed: Not reported  
Direction: Not reported  
Responsible Party: Known  
Responsible Party Name: CHAMPION DYE CO  
Responsible Party Contact: Not reported  
Responsible Party Title: Not reported  
Responsible Party Phone: Not reported  
Responsible Party Street: 192 PUTNUM ST  
Responsible Party County: PASSAIC  
Responsible Party City,St,Zip: PATERSON, NJ  
Memo. Of Understanding: Not reported  
Drill/trng Exercise: Not reported  
Hazardous: Not reported  
Status: Not reported  
Comments: Not reported

MAP FINDINGS

Map ID  
 Direction  
 Distance  
 Distance (ft.)  
 Elevation

Site

Database(s)

EDR ID Number  
 EPA ID Number

**271**  
**West**  
**1/2-1**  
**5202 ft.**

**MARKET ST GARAGE**  
**16 MARKET ST**  
**PATERSON CITY, NJ 07501**

**SHWS** **U000361290**  
**UST** **N/A**

**Relative:**  
**Lower**

SHWS:

**Case Status:** **Active**  
 Status Date: 04/24/98  
 Case ID: 011752  
 Contact: BSCM  
 Sub Section Label: A: Sites with On-Site Sources of Contamination  
 Site Municipality: 1608  
 Remedial Level Code: Remediation requires a formal design. The source of the contamination is known OR the release has caused ground water contamination.  
 Classification exception area dt: None  
 Classification exception area dt: Not reported  
 Deed Notice Status: None  
 Deed Notice Date: Not reported  
 Engineering Control Status: None  
 Engineering Control Date: Not reported  
 National Priorities List Status: Not reported  
 National Priorities List Date: Not reported  
 X Coordinate: 581007  
 Y Coordinate: 758088  
 Coordinate System: NJ State Plane (NAD83) - USFEET

**Actual:**  
**83 ft.**

UST:

Facility ID: 011752  
 Owner Name: TIM NEWLANDER  
 Organization: NJ TRANSIT CORP  
 Contact Type(UST Reg): Facility Operator  
 Contact Address (UST Reg): ONE PENN PLZ E  
 Contact Address 2 (UST Reg): Not reported  
 Contact City,St,Zip (UST Reg): Newark, NJ 071052246  
 Owner Name: RUSSEL SAMAROO  
 Organization: NEW JERSEY TRANSIT CORP  
 Contact Type(UST Reg): Tank Owner  
 Contact Address (UST Reg): 1 PENN PLAZA E  
 Contact Address 2 (UST Reg): 12TH FL  
 Contact City,St,Zip (UST Reg): Newark, NJ 071052246

Tank Id: TANK-1  
 Tank Number: 1  
 Tank Contents: Light Diesel Fuel (No. 1-D)  
 Tank Size: 20000  
 Install Date: 1/1/1987  
 Tank Compliance: Yes  
**Tank Status:** **In-use**  
 Overfill: Yes  
 Tank Status Date: 1/1/1987  
 Compliance Monitoring?: Yes  
 Overfill Protection: Yes  
 Spill Containment: Yes  
 Tank Wellhead Protection: No

TANK MONITOR DATA:

Monitor Tank / Pipe: Pipe  
 Monitor Type: Other: Safe (European) Suction  
 Monitor Tank / Pipe: Tank

Map ID  
Direction  
Distance  
Distance (ft.)  
Elevation Site

MAP FINDINGS

Database(s) EDR ID Number  
EPA ID Number

MARKET ST GARAGE (Continued)

U000361290

Monitor Type: In-tank(automatic)monitoring

TANK DETAIL:  
Tankpipe Tank / Pipe: Pipe  
Tankpipe Construction Type: Fiberglass-reinforced plastic  
Tankpipe Tank / Pipe: Tank  
Tankpipe Construction Type: Fiberglass-reinforced plastic

Facility ID: 011752  
Tank Id: TANK-10  
Tank Number: 10  
Tank Contents: Leaded Gasoline  
Tank Size: 3000  
Install Date: 12/1/1943  
Tank Compliance: No  
**Tank Status: Removed**  
Overfill: No  
Tank Status Date: 4/14/2000  
Compliance Monitoring?: No  
Overfill Protection: No  
Spill Containment: No  
Tank Wellhead Protection: Not reported

TANK MONITOR DATA:  
Monitor Tank / Pipe: Pipe  
Monitor Type: None  
Monitor Tank / Pipe: Tank  
Monitor Type: None

TANK DETAIL:  
Tankpipe Tank / Pipe: Pipe  
Tankpipe Construction Type: Bare steel  
Tankpipe Tank / Pipe: Tank  
Tankpipe Construction Type: Bare steel

Facility ID: 011752  
Tank Id: TANK-11  
Tank Number: 11  
Tank Contents: Leaded Gasoline  
Tank Size: 550  
Install Date: 12/1/1943  
Tank Compliance: No  
**Tank Status: Removed**  
Overfill: No  
Tank Status Date: 4/14/2000  
Compliance Monitoring?: No  
Overfill Protection: No  
Spill Containment: No  
Tank Wellhead Protection: Not reported

TANK MONITOR DATA:  
Monitor Tank / Pipe: Pipe  
Monitor Type: None  
Monitor Tank / Pipe: Tank  
Monitor Type: None

TANK DETAIL:  
Tankpipe Tank / Pipe: Pipe  
Tankpipe Construction Type: Bare steel  
Tankpipe Tank / Pipe: Tank

Map ID  
Direction  
Distance  
Distance (ft.)  
Elevation

MAP FINDINGS

Database(s)  
EDR ID Number  
EPA ID Number

MARKET ST GARAGE (Continued)

U000361290

Tankpipe Construction Type: Bare steel

Facility ID: 011752  
Tank Id: TANK-12  
Tank Number: 12  
Tank Contents: Leaded Gasoline  
Tank Size: 550  
Install Date: 12/1/1943  
Tank Compliance: No  
**Tank Status: Removed**  
Overfill: No  
Tank Status Date: 4/14/2000  
Compliance Monitoring?: No  
Overfill Protection: No  
Spill Containment: No  
Tank Wellhead Protection: No

TANK MONITOR DATA:  
Monitor Tank / Pipe: Pipe  
Monitor Type: None  
Monitor Tank / Pipe: Tank  
Monitor Type: None

TANK DETAIL:  
Tankpipe Tank / Pipe: Pipe  
Tankpipe Construction Type: Bare steel  
Tankpipe Tank / Pipe: Tank  
Tankpipe Construction Type: Bare steel

Facility ID: 011752  
Tank Id: TANK-13  
Tank Number: 13  
Tank Contents: Leaded Gasoline  
Tank Size: 550  
Install Date: 12/1/1943  
Tank Compliance: No  
**Tank Status: Removed**  
Overfill: No  
Tank Status Date: 4/14/2000  
Compliance Monitoring?: No  
Overfill Protection: No  
Spill Containment: No  
Tank Wellhead Protection: Not reported

TANK MONITOR DATA:  
Monitor Tank / Pipe: Pipe  
Monitor Type: None  
Monitor Tank / Pipe: Tank  
Monitor Type: None

TANK DETAIL:  
Tankpipe Tank / Pipe: Pipe  
Tankpipe Construction Type: Bare steel  
Tankpipe Tank / Pipe: Tank  
Tankpipe Construction Type: Bare steel

Facility ID: 011752  
Tank Id: TANK-2  
Tank Number: 2

Map ID  
Direction  
Distance  
Distance (ft.)  
Elevation

MAP FINDINGS

Site

Database(s)

EDR ID Number  
EPA ID Number

**MARKET ST GARAGE (Continued)**

**U000361290**

Tank Contents: Light Diesel Fuel (No. 1-D)  
Tank Size: 5000  
Install Date: 1/1/1957  
Tank Compliance: No  
**Tank Status: Removed**  
Overfill: No  
Tank Status Date: 4/14/2000  
Compliance Monitoring?: No  
Overfill Protection: No  
Spill Containment: No  
Tank Wellhead Protection: Not reported

**TANK MONITOR DATA:**

Monitor Tank / Pipe: Pipe  
Monitor Type: None  
Monitor Tank / Pipe: Tank  
Monitor Type: None

**TANK DETAIL:**

Tankpipe Tank / Pipe: Pipe  
Tankpipe Construction Type: Bare steel  
Tankpipe Tank / Pipe: Tank  
Tankpipe Construction Type: Bare steel

Facility ID: 011752  
Tank Id: TANK-3  
Tank Number: 3  
Tank Contents: Light Diesel Fuel (No. 1-D)  
Tank Size: 5000  
Install Date: 1/1/1957  
Tank Compliance: No  
**Tank Status: Removed**  
Overfill: No  
Tank Status Date: 4/14/2000  
Compliance Monitoring?: No  
Overfill Protection: No  
Spill Containment: No  
Tank Wellhead Protection: Not reported

**TANK MONITOR DATA:**

Monitor Tank / Pipe: Pipe  
Monitor Type: None  
Monitor Tank / Pipe: Tank  
Monitor Type: None

**TANK DETAIL:**

Tankpipe Tank / Pipe: Pipe  
Tankpipe Construction Type: Bare steel  
Tankpipe Tank / Pipe: Tank  
Tankpipe Construction Type: Bare steel

Facility ID: 011752  
Tank Id: TANK-4  
Tank Number: 4  
Tank Contents: Unleaded Gasoline  
Tank Size: 1000  
Install Date: 1/1/1957  
Tank Compliance: No  
**Tank Status: Removed**

Map ID  
Direction  
Distance  
Distance (ft.)  
Elevation

MAP FINDINGS

MARKET ST GARAGE (Continued)

EDR ID Number  
EPA ID Number

Database(s)

U000361290

Overfill: No  
Tank Status Date: 4/14/2000  
Compliance Monitoring?: No  
Overfill Protection: No  
Spill Containment: No  
Tank Wellhead Protection: Not reported

TANK MONITOR DATA:  
Monitor Tank / Pipe: Pipe  
Monitor Type: None  
Monitor Tank / Pipe: Tank  
Monitor Type: None

TANK DETAIL:  
Tankpipe Tank / Pipe: Pipe  
Tankpipe Construction Type: Bare steel  
Tankpipe Tank / Pipe: Tank  
Tankpipe Construction Type: Bare steel

Facility ID: 011752  
Tank Id: TANK-5  
Tank Number: 5  
Tank Contents: Unleaded Gasoline  
Tank Size: 1000  
Install Date: 1/1/1957  
Tank Compliance: No  
**Tank Status: Removed**  
Overfill: No  
Tank Status Date: 4/14/2000  
Compliance Monitoring?: No  
Overfill Protection: No  
Spill Containment: No  
Tank Wellhead Protection: Not reported

TANK MONITOR DATA:  
Monitor Tank / Pipe: Pipe  
Monitor Type: None  
Monitor Tank / Pipe: Tank  
Monitor Type: None

TANK DETAIL:  
Tankpipe Tank / Pipe: Pipe  
Tankpipe Construction Type: Bare steel  
Tankpipe Tank / Pipe: Tank  
Tankpipe Construction Type: Bare steel

Facility ID: 011752  
Tank Id: TANK-6  
Tank Number: 6  
Tank Contents: Heating Oil (No. 4)  
Tank Size: 5000  
Install Date: 1/1/1987  
Tank Compliance: No  
**Tank Status: Removed**  
Overfill: No  
Tank Status Date: 4/14/2000  
Compliance Monitoring?: No  
Overfill Protection: No  
Spill Containment: No

Map ID  
Direction  
Distance  
Distance (ft.)  
Elevation Site

MAP FINDINGS

Database(s) EDR ID Number  
EPA ID Number

MARKET ST GARAGE (Continued)

U000361290

Tank Wellhead Protection: Not reported

TANK MONITOR DATA:  
Monitor Tank / Pipe: Pipe  
Monitor Type: None  
Monitor Tank / Pipe: Tank  
Monitor Type: None

TANK DETAIL:  
Tankpipe Tank / Pipe: Pipe  
Tankpipe Construction Type: Other  
Tankpipe Tank / Pipe: Tank  
Tankpipe Construction Type: Other

Facility ID: 011752  
Tank Id: TANK-7  
Tank Number: 7  
Tank Contents: Heating Oil (No. 4)  
Tank Size: 10000  
Install Date: 1/1/1987  
Tank Compliance: No  
**Tank Status: Removed**  
Overfill: No  
Tank Status Date: 4/14/2000  
Compliance Monitoring?: No  
Overfill Protection: No  
Spill Containment: No  
Tank Wellhead Protection: Not reported

TANK MONITOR DATA:  
Monitor Tank / Pipe: Pipe  
Monitor Type: None  
Monitor Tank / Pipe: Tank  
Monitor Type: None

TANK DETAIL:  
Tankpipe Tank / Pipe: Pipe  
Tankpipe Construction Type: Other  
Tankpipe Tank / Pipe: Tank  
Tankpipe Construction Type: Other

Facility ID: 011752  
Tank Id: TANK-8  
Tank Number: 8  
Tank Contents: Waste Oil  
Tank Size: 550  
Install Date: 1/1/1987  
Tank Compliance: No  
**Tank Status: Removed**  
Overfill: No  
Tank Status Date: 4/14/2000  
Compliance Monitoring?: No  
Overfill Protection: No  
Spill Containment: No  
Tank Wellhead Protection: Not reported

TANK MONITOR DATA:  
Monitor Tank / Pipe: Pipe  
Monitor Type: None  
Monitor Tank / Pipe: Tank

Map ID  
 Direction  
 Distance  
 Distance (ft.)  
 Elevation

MAP FINDINGS

**MARKET ST GARAGE (Continued)**

EDR ID Number  
 EPA ID Number

Database(s)

**U000361290**

Monitor Type: None

TANK DETAIL:  
 Tankpipe Tank / Pipe: Pipe  
 Tankpipe Construction Type: Other  
 Tankpipe Tank / Pipe: Tank  
 Tankpipe Construction Type: Other

Facility ID: 011752  
 Tank Id: TANK-9  
 Tank Number: 9  
 Tank Contents: Waste Oil  
 Tank Size: 500  
 Install Date: 1/1/1987  
 Tank Compliance: No  
**Tank Status: Removed**  
 Overfill: No  
 Tank Status Date: 4/14/2000  
 Compliance Monitoring?: No  
 Overfill Protection: No  
 Spill Containment: No  
 Tank Wellhead Protection: Not reported

TANK MONITOR DATA:  
 Monitor Tank / Pipe: Pipe  
 Monitor Type: None  
 Monitor Tank / Pipe: Tank  
 Monitor Type: None

TANK DETAIL:  
 Tankpipe Tank / Pipe: Pipe  
 Tankpipe Construction Type: Other  
 Tankpipe Tank / Pipe: Tank  
 Tankpipe Construction Type: Other

272  
 SSW  
 1/2-1  
 5226 ft.

**HOMESTAKE CHEMICAL CORP  
 85 LEVINE ST  
 PATERSON CITY, NJ 07503**

**SHWS U000372290  
 UST N/A**

**Relative:  
 Higher**  
  
**Actual:  
 124 ft.**

SHWS:  
**Case Status: Active**  
 Status Date: 05/02/03  
 Case ID: 020962  
 Contact: BNCM  
 Sub Section Label: A: Sites with On-Site Sources of Contamination  
 Site Municipality: 1608  
 Remedial Level Code: Remediation requires a formal design. The source of the contamination is known OR the release has caused ground water contamination.

Classification exception area dt: None  
 Classification exception area dt: Not reported  
 Deed Notice Status: None  
 Deed Notice Date: Not reported  
 Engineering Control Status: None  
 Engineering Control Date: Not reported  
 National Priorities List Status: Not reported  
 National Priorities List Date: Not reported  
 X Coordinate: 584460.07  
 Y Coordinate: 752838.31



Map ID  
Direction  
Distance  
Distance (ft.)  
Elevation Site

MAP FINDINGS

Database(s) EDR ID Number  
EPA ID Number

**HOMESTAKE CHEMICAL CORP (Continued)**

**U000372290**

Coordinate System: NJ State Plane (NAD83) - USFEET

UST:

Facility ID: 020962  
Owner Name: Not Identified Not Identified  
Organization: CHARLES STRAKOSCH  
Contact Type(UST Reg): Facility Operator  
Contact Address (UST Reg): Not reported  
Contact Address 2 (UST Reg): Not reported  
Contact City,St,Zip (UST Reg): Not reported  
Owner Name: CHARLES STRAKOSCH  
Organization: HOMESTAKE CHEMICAL CORP  
Contact Type(UST Reg): Tank Owner  
Contact Address (UST Reg): 85 COURT SREET  
Contact Address 2 (UST Reg): Not reported  
Contact City,St,Zip (UST Reg): Paterson, NJ 075022732

Tank Id: TANK-1  
Tank Number: E001  
Tank Contents: Other  
Tank Size: 2000  
Install Date: 1/1/1972  
Tank Compliance: No  
**Tank Status: Abandoned in Place**  
Overfill: No  
Tank Status Date: 12/23/1991  
Compliance Monitoring?: No  
Overfill Protection: No  
Spill Containment: No  
Tank Wellhead Protection: Not reported

TANK MONITOR DATA:

Monitor Tank / Pipe: Pipe  
Monitor Type: None  
Monitor Tank / Pipe: Tank  
Monitor Type: None

TANK DETAIL:

Tankpipe Tank / Pipe: Pipe  
Tankpipe Construction Type: Bare steel  
Tankpipe Tank / Pipe: Tank  
Tankpipe Construction Type: Bare steel

Facility ID: 020962  
Tank Id: TANK-2  
Tank Number: E002  
Tank Contents: Other  
Tank Size: 2000  
Install Date: 1/1/1972  
Tank Compliance: No  
**Tank Status: Removed**  
Overfill: No  
Tank Status Date: 12/20/1991  
Compliance Monitoring?: No  
Overfill Protection: No  
Spill Containment: No  
Tank Wellhead Protection: Not reported

Map ID  
Direction  
Distance  
Distance (ft.)  
Elevation

MAP FINDINGS

HOMESTAKE CHEMICAL CORP (Continued)

EDR ID Number  
EPA ID Number

Database(s)

U000372290

TANK MONITOR DATA:

Monitor Tank / Pipe: Pipe  
Monitor Type: None  
Monitor Tank / Pipe: Tank  
Monitor Type: None

TANK DETAIL:

Tankpipe Tank / Pipe: Pipe  
Tankpipe Construction Type: Bare steel  
Tankpipe Tank / Pipe: Tank  
Tankpipe Construction Type: Bare steel

Facility ID: 020962  
Tank Id: TANK-3  
Tank Number: E003  
Tank Contents: Other  
Tank Size: 4000  
Install Date: 1/1/1972  
Tank Compliance: No  
**Tank Status: Removed**  
Overfill: No  
Tank Status Date: 12/19/1991  
Compliance Monitoring?: No  
Overfill Protection: No  
Spill Containment: No  
Tank Wellhead Protection: Not reported

TANK MONITOR DATA:

Monitor Tank / Pipe: Pipe  
Monitor Type: None  
Monitor Tank / Pipe: Tank  
Monitor Type: None

TANK DETAIL:

Tankpipe Tank / Pipe: Pipe  
Tankpipe Construction Type: Bare steel  
Tankpipe Tank / Pipe: Tank  
Tankpipe Construction Type: Bare steel

Facility ID: 020962  
Tank Id: TANK-4  
Tank Number: E004  
Tank Contents: Heating Oil (No. 2)  
Tank Size: 1000  
Install Date: 1/1/1972  
Tank Compliance: No  
**Tank Status: Removed**  
Overfill: No  
Tank Status Date: 12/20/1991  
Compliance Monitoring?: No  
Overfill Protection: No  
Spill Containment: No  
Tank Wellhead Protection: Not reported

TANK MONITOR DATA:

Monitor Tank / Pipe: Pipe  
Monitor Type: None  
Monitor Tank / Pipe: Tank  
Monitor Type: None

Map ID  
 Direction  
 Distance  
 Distance (ft.)  
 Elevation Site

MAP FINDINGS

Database(s) EDR ID Number  
 EPA ID Number

**HOMESTAKE CHEMICAL CORP (Continued)**

**U000372290**

TANK DETAIL:

Tankpipe Tank / Pipe: Pipe  
 Tankpipe Construction Type: Bare steel  
 Tankpipe Tank / Pipe: Tank  
 Tankpipe Construction Type: Bare steel

Facility ID: 020962  
 Tank Id: TANK-5  
 Tank Number: E005  
 Tank Contents: Heating Oil (No. 2)  
 Tank Size: 1000  
 Install Date: 1/1/1972  
 Tank Compliance: No  
**Tank Status: Removed**  
 Overfill: No  
 Tank Status Date: 3/13/1999  
 Compliance Monitoring?: No  
 Overfill Protection: No  
 Spill Containment: No  
 Tank Wellhead Protection: Not reported

TANK MONITOR DATA:

Monitor Tank / Pipe: Not reported  
 Monitor Type: Not reported

TANK DETAIL:

Tankpipe Tank / Pipe: Pipe  
 Tankpipe Construction Type: Bare steel  
 Tankpipe Tank / Pipe: Tank  
 Tankpipe Construction Type: Bare steel

Facility ID: 020962  
 Tank Id: TANK-7  
 Tank Number: 01  
 Tank Contents: Other  
 Tank Size: 2500  
 Install Date: 8/24/1995  
 Tank Compliance: Yes  
**Tank Status: In-use**  
 Overfill: Yes  
 Tank Status Date: 8/24/1995  
 Compliance Monitoring?: Yes  
 Overfill Protection: Yes  
 Spill Containment: Yes  
 Tank Wellhead Protection: Not reported

TANK MONITOR DATA:

Monitor Tank / Pipe: Pipe  
 Monitor Type: Automatic line leak detector  
 Monitor Tank / Pipe: Pipe  
 Monitor Type: Interstitial  
 Monitor Tank / Pipe: Tank  
 Monitor Type: In-tank(automatic)monitoring  
 Monitor Tank / Pipe: Tank  
 Monitor Type: Interstitial  
 Monitor Tank / Pipe: Tank  
 Monitor Type: Manual Tank Gauging  
 Monitor Tank / Pipe: Tank

Map ID  
Direction  
Distance  
Distance (ft.)  
Elevation

MAP FINDINGS

Site

Database(s)

EDR ID Number  
EPA ID Number

**HOMESTAKE CHEMICAL CORP (Continued)**

**U000372290**

Monitor Type: Statistical Inventory Reconciliation

TANK DETAIL:

Tankpipe Tank / Pipe: Pipe  
Tankpipe Construction Type: Fiberglass-reinforced plastic  
Tankpipe Tank / Pipe: Tank  
Tankpipe Construction Type: Cathodically protected steel - Sacrificial anode

## ORPHAN SUMMARY

City	EDR ID	Site Name	Site Address	Zip	Database(s)
PATERSON	S105007762	158 TO 160 WARD STREET	158 TO 160 WARD ST		SHWS
PATERSON	S105488093	WAYSIDE PALACE	419-421 E 19TH ST / 420 MADI		HIST LUST
PATERSON	1004753101	NEW ERA CONVERTING MACHINERY	235 RTE 20 N	07504	NJ MANIFEST, RCRA-CESQG
PATERSON	S108656304	SUNOCO SERVICES STATION	(ROUTE 20 / 10TH AVE.) 509-5	07514	BROWNFIELDS
PATERSON	S105006577	BENJAMIN EASTWOOD COMPANY	252 TO 278 MARSHALL ST		SHWS
PATERSON	1003863365	FULTON STREET SITE	FULTON ST	07501	CERC-NFRAP
PATERSON	S108518267	VEDLIA ES WASTE OF NJ (FULTON ST.)	FULTON ST.		SWF/LF
PATERSON	S105009908	NJ TRANSIT MAIN LINE R O W	HAZEL / MAIN STS		SHWS
PATERSON	S108656289	REBCO REALTY	1183 MADISON AVENUE (1211 MADI	07505	BROWNFIELDS
PATERSON	S108656292	MARKET STREET MOTORS/MARKET TRUCKI	330 MARKET ST(328-330 MARKET S	07501	BROWNFIELDS
PATERSON	U003947842	BABIN AUTO	1039 1045 MARKET ST		UST
PATERSON	1009309842	79-93 MONTGOMERY STREET	79-93 MONTGOMERY STREET	07501	US BROWNFIELDS
PATERSON	S105007797	SPRING AUTO REPAIRS	180 SPRING ST		SHWS, VCP
PATERSON CITY	S107916323	PATERSON UPPER RACEWAY PARK GREAT	155 / 167 GRAND ST	07501	SHWS
PATERSON CITY	U004025482	129 131 16TH AVENUE	129 131 16TH AVENUE	07501	UST
PATERSON CITY	U004025399	DILLISTEN LUMBER CO	177 178 18TH AVE	07504	UST
PATERSON CITY	S107495194	A&P PARKING AREA	220 - 286 WEST RAILWAY AVE	07503	SHWS
PATERSON CITY	1008947144	1058 1060 EAST 26TH STREET	1058 1060 E 26TH ST	07513	SHWS
PATERSON CITY	S107445333	TRIO DYEING & FINISHING CO INC	440 450 E 22ND ST	07514	SHWS, ISRA
PATERSON CITY	S107445361	WINER INDUSTRIES INC	404 408 GRAND ST	07505	SHWS, ISRA
PATERSON CITY	S107916287	101-103 KENTUCKY AVENUE	101-103 KENTUCKY AVE	07503	SHWS
PATERSON CITY	S107151917	LEADER DYE	94 MADISON AVENUE	07513	BROWNFIELDS
PATERSON CITY	1007007928	LISA INDUSTRIES INC	163 177 PENNSYLVANIA AVE	07524	SHWS, UST
PATERSON CITY	S107916263	CHURCH OF GOD IN CHRIST CHRISTIAN	162 166 W BROADWAY	07514	SHWS
WAYNE	S106763109	MOSQUITO CONTROL GARAGE	NIKE BASE OFF RTE 23	07505	VCP

# GOVERNMENT RECORDS SEARCHED / DATA CURRENCY TRACKING

To maintain currency of the following federal and state databases, EDR contacts the appropriate governmental agency on a monthly or quarterly basis, as required.

**Number of Days to Update:** Provides confirmation that EDR is reporting records that have been updated within 90 days from the date the government agency made the information available to the public.

## **FEDERAL RECORDS**

### **NPL: National Priority List**

National Priorities List (Superfund). The NPL is a subset of CERCLIS and identifies over 1,200 sites for priority cleanup under the Superfund Program. NPL sites may encompass relatively large areas. As such, EDR provides polygon coverage for over 1,000 NPL site boundaries produced by EPA's Environmental Photographic Interpretation Center (EPIC) and regional EPA offices.

Date of Government Version: 10/02/2007	Source: EPA
Date Data Arrived at EDR: 12/03/2007	Telephone: N/A
Date Made Active in Reports: 12/28/2007	Last EDR Contact: 07/31/2007
Number of Days to Update: 25	Next Scheduled EDR Contact: 10/29/2007
	Data Release Frequency: Quarterly

### **NPL Site Boundaries**

Sources:

EPA's Environmental Photographic Interpretation Center (EPIC)  
Telephone: 202-564-7333

EPA Region 1  
Telephone 617-918-1143

EPA Region 6  
Telephone: 214-655-6659

EPA Region 3  
Telephone 215-814-5418

EPA Region 7  
Telephone: 913-551-7247

EPA Region 4  
Telephone 404-562-8033

EPA Region 8  
Telephone: 303-312-6774

EPA Region 5  
Telephone 312-886-6686

EPA Region 9  
Telephone: 415-947-4246

EPA Region 10  
Telephone 206-553-8665

### **Proposed NPL: Proposed National Priority List Sites**

A site that has been proposed for listing on the National Priorities List through the issuance of a proposed rule in the Federal Register. EPA then accepts public comments on the site, responds to the comments, and places on the NPL those sites that continue to meet the requirements for listing.

Date of Government Version: 10/02/2007	Source: EPA
Date Data Arrived at EDR: 12/03/2007	Telephone: N/A
Date Made Active in Reports: 12/28/2007	Last EDR Contact: 08/31/2007
Number of Days to Update: 25	Next Scheduled EDR Contact: 10/29/2007
	Data Release Frequency: Quarterly

### **DELISTED NPL: National Priority List Deletions**

The National Oil and Hazardous Substances Pollution Contingency Plan (NCP) establishes the criteria that the EPA uses to delete sites from the NPL. In accordance with 40 CFR 300.425.(e), sites may be deleted from the NPL where no further response is appropriate.

Date of Government Version: 10/02/2007	Source: EPA
Date Data Arrived at EDR: 12/03/2007	Telephone: N/A
Date Made Active in Reports: 12/28/2007	Last EDR Contact: 08/29/2007
Number of Days to Update: 25	Next Scheduled EDR Contact: 10/29/2007
	Data Release Frequency: Quarterly

# GOVERNMENT RECORDS SEARCHED / DATA CURRENCY TRACKING

## **NPL LIENS:** Federal Superfund Liens

Federal Superfund Liens. Under the authority granted the USEPA by CERCLA of 1980, the USEPA has the authority to file liens against real property in order to recover remedial action expenditures or when the property owner received notification of potential liability. USEPA compiles a listing of filed notices of Superfund Liens.

Date of Government Version: 10/15/1991	Source: EPA
Date Data Arrived at EDR: 02/02/1994	Telephone: 202-564-4267
Date Made Active in Reports: 03/30/1994	Last EDR Contact: 11/15/2007
Number of Days to Update: 56	Next Scheduled EDR Contact: 02/18/2008
	Data Release Frequency: No Update Planned

## **CERCLIS:** Comprehensive Environmental Response, Compensation, and Liability Information System

CERCLIS contains data on potentially hazardous waste sites that have been reported to the USEPA by states, municipalities, private companies and private persons, pursuant to Section 103 of the Comprehensive Environmental Response, Compensation, and Liability Act (CERCLA). CERCLIS contains sites which are either proposed to or on the National Priorities List (NPL) and sites which are in the screening and assessment phase for possible inclusion on the NPL.

Date of Government Version: 04/23/2007	Source: EPA
Date Data Arrived at EDR: 06/20/2007	Telephone: 703-412-9810
Date Made Active in Reports: 08/29/2007	Last EDR Contact: 12/06/2007
Number of Days to Update: 70	Next Scheduled EDR Contact: 03/17/2008
	Data Release Frequency: Quarterly

## **CERCLIS-NFRAP:** CERCLIS No Further Remedial Action Planned

Archived sites are sites that have been removed and archived from the inventory of CERCLIS sites. Archived status indicates that, to the best of EPA's knowledge, assessment at a site has been completed and that EPA has determined no further steps will be taken to list this site on the National Priorities List (NPL), unless information indicates this decision was not appropriate or other considerations require a recommendation for listing at a later time. This decision does not necessarily mean that there is no hazard associated with a given site; it only means that, based upon available information, the location is not judged to be a potential NPL site.

Date of Government Version: 06/21/2007	Source: EPA
Date Data Arrived at EDR: 07/23/2007	Telephone: 703-412-9810
Date Made Active in Reports: 08/29/2007	Last EDR Contact: 12/06/2007
Number of Days to Update: 37	Next Scheduled EDR Contact: 03/17/2008
	Data Release Frequency: Quarterly

## **LIENS 2:** CERCLA Lien Information

A Federal CERCLA ('Superfund') lien can exist by operation of law at any site or property at which EPA has spent Superfund monies. These monies are spent to investigate and address releases and threatened releases of contamination. CERCLIS provides information as to the identity of these sites and properties.

Date of Government Version: 08/08/2007	Source: Environmental Protection Agency
Date Data Arrived at EDR: 12/03/2007	Telephone: 202-564-6023
Date Made Active in Reports: 12/28/2007	Last EDR Contact: 11/15/2007
Number of Days to Update: 25	Next Scheduled EDR Contact: 02/18/2008
	Data Release Frequency: Varies

## **CORRACTS:** Corrective Action Report

CORRACTS identifies hazardous waste handlers with RCRA corrective action activity.

Date of Government Version: 09/18/2007	Source: EPA
Date Data Arrived at EDR: 12/03/2007	Telephone: 800-424-9346
Date Made Active in Reports: 12/28/2007	Last EDR Contact: 12/03/2007
Number of Days to Update: 25	Next Scheduled EDR Contact: 03/03/2008
	Data Release Frequency: Quarterly

## **RCRA-TSDF:** RCRA - Transporters, Storage and Disposal

RCRAInfo is EPA's comprehensive information system, providing access to data supporting the Resource Conservation and Recovery Act (RCRA) of 1976 and the Hazardous and Solid Waste Amendments (HSWA) of 1984. The database includes selective information on sites which generate, transport, store, treat and/or dispose of hazardous waste as defined by the Resource Conservation and Recovery Act (RCRA). Transporters are individuals or entities that move hazardous waste from the generator offsite to a facility that can recycle, treat, store, or dispose of the waste. TSDFs treat, store, or dispose of the waste.

# GOVERNMENT RECORDS SEARCHED / DATA CURRENCY TRACKING

Date of Government Version: 09/11/2007  
Date Data Arrived at EDR: 12/03/2007  
Date Made Active in Reports: 12/28/2007  
Number of Days to Update: 25

Source: Environmental Protection Agency  
Telephone: (212) 637-3660  
Last EDR Contact: 12/21/2007  
Next Scheduled EDR Contact: 02/18/2008  
Data Release Frequency: Quarterly

## **RCRA-LQG:** RCRA - Large Quantity Generators

RCRAInfo is EPA's comprehensive information system, providing access to data supporting the Resource Conservation and Recovery Act (RCRA) of 1976 and the Hazardous and Solid Waste Amendments (HSWA) of 1984. The database includes selective information on sites which generate, transport, store, treat and/or dispose of hazardous waste as defined by the Resource Conservation and Recovery Act (RCRA). Large quantity generators (LQGs) generate over 1,000 kilograms (kg) of hazardous waste, or over 1 kg of acutely hazardous waste per month.

Date of Government Version: 09/11/2007  
Date Data Arrived at EDR: 12/03/2007  
Date Made Active in Reports: 12/28/2007  
Number of Days to Update: 25

Source: Environmental Protection Agency  
Telephone: (212) 637-3660  
Last EDR Contact: 12/21/2007  
Next Scheduled EDR Contact: 02/18/2008  
Data Release Frequency: Quarterly

## **RCRA-SQG:** RCRA - Small Quantity Generators

RCRAInfo is EPA's comprehensive information system, providing access to data supporting the Resource Conservation and Recovery Act (RCRA) of 1976 and the Hazardous and Solid Waste Amendments (HSWA) of 1984. The database includes selective information on sites which generate, transport, store, treat and/or dispose of hazardous waste as defined by the Resource Conservation and Recovery Act (RCRA). Small quantity generators (SQGs) generate between 100 kg and 1,000 kg of hazardous waste per month.

Date of Government Version: 09/11/2007  
Date Data Arrived at EDR: 12/03/2007  
Date Made Active in Reports: 12/28/2007  
Number of Days to Update: 25

Source: Environmental Protection Agency  
Telephone: (212) 637-3660  
Last EDR Contact: 12/21/2007  
Next Scheduled EDR Contact: 02/18/2008  
Data Release Frequency: Quarterly

## **RCRA-CESQG:** RCRA - Conditionally Exempt Small Quantity Generators

RCRAInfo is EPA's comprehensive information system, providing access to data supporting the Resource Conservation and Recovery Act (RCRA) of 1976 and the Hazardous and Solid Waste Amendments (HSWA) of 1984. The database includes selective information on sites which generate, transport, store, treat and/or dispose of hazardous waste as defined by the Resource Conservation and Recovery Act (RCRA). Conditionally exempt small quantity generators (CESQGs) generate less than 100 kg of hazardous waste, or less than 1 kg of acutely hazardous waste per month.

Date of Government Version: 09/11/2007  
Date Data Arrived at EDR: 12/03/2007  
Date Made Active in Reports: 12/28/2007  
Number of Days to Update: 25

Source: Environmental Protection Agency  
Telephone: (212) 637-3660  
Last EDR Contact: 12/21/2007  
Next Scheduled EDR Contact: 02/18/2008  
Data Release Frequency: Varies

## **RCRA-NonGen:** RCRA - Non Generators

RCRAInfo is EPA's comprehensive information system, providing access to data supporting the Resource Conservation and Recovery Act (RCRA) of 1976 and the Hazardous and Solid Waste Amendments (HSWA) of 1984. The database includes selective information on sites which generate, transport, store, treat and/or dispose of hazardous waste as defined by the Resource Conservation and Recovery Act (RCRA). Non-Generators do not presently generate hazardous waste.

Date of Government Version: 09/11/2007  
Date Data Arrived at EDR: 12/03/2007  
Date Made Active in Reports: 12/28/2007  
Number of Days to Update: 25

Source: Environmental Protection Agency  
Telephone: (212) 637-3660  
Last EDR Contact: 12/21/2007  
Next Scheduled EDR Contact: 02/18/2008  
Data Release Frequency: Varies



# GOVERNMENT RECORDS SEARCHED / DATA CURRENCY TRACKING

## **US ENG CONTROLS:** Engineering Controls Sites List

A listing of sites with engineering controls in place. Engineering controls include various forms of caps, building foundations, liners, and treatment methods to create pathway elimination for regulated substances to enter environmental media or effect human health.

Date of Government Version: 07/16/2007	Source: Environmental Protection Agency
Date Data Arrived at EDR: 08/03/2007	Telephone: 703-603-8905
Date Made Active in Reports: 10/11/2007	Last EDR Contact: 01/02/2008
Number of Days to Update: 69	Next Scheduled EDR Contact: 03/31/2008
	Data Release Frequency: Varies

## **US INST CONTROL:** Sites with Institutional Controls

A listing of sites with institutional controls in place. Institutional controls include administrative measures, such as groundwater use restrictions, construction restrictions, property use restrictions, and post remediation care requirements intended to prevent exposure to contaminants remaining on site. Deed restrictions are generally required as part of the institutional controls.

Date of Government Version: 07/16/2007	Source: Environmental Protection Agency
Date Data Arrived at EDR: 08/03/2007	Telephone: 703-603-8905
Date Made Active in Reports: 10/11/2007	Last EDR Contact: 01/02/2008
Number of Days to Update: 69	Next Scheduled EDR Contact: 03/31/2008
	Data Release Frequency: Varies

## **ERNS:** Emergency Response Notification System

Emergency Response Notification System. ERNS records and stores information on reported releases of oil and hazardous substances.

Date of Government Version: 12/31/2006	Source: National Response Center, United States Coast Guard
Date Data Arrived at EDR: 01/24/2007	Telephone: 202-267-2180
Date Made Active in Reports: 03/12/2007	Last EDR Contact: 10/19/2007
Number of Days to Update: 47	Next Scheduled EDR Contact: 01/21/2008
	Data Release Frequency: Annually

## **HMIRS:** Hazardous Materials Information Reporting System

Hazardous Materials Incident Report System. HMIRS contains hazardous material spill incidents reported to DOT.

Date of Government Version: 10/01/2007	Source: U.S. Department of Transportation
Date Data Arrived at EDR: 12/03/2007	Telephone: 202-366-4555
Date Made Active in Reports: 12/28/2007	Last EDR Contact: 01/17/2008
Number of Days to Update: 25	Next Scheduled EDR Contact: 04/14/2008
	Data Release Frequency: Annually

## **DOT OPS:** Incident and Accident Data

Department of Transportation, Office of Pipeline Safety Incident and Accident data.

Date of Government Version: 08/14/2007	Source: Department of Transportation, Office of Pipeline Safety
Date Data Arrived at EDR: 08/29/2007	Telephone: 202-366-4595
Date Made Active in Reports: 10/11/2007	Last EDR Contact: 11/29/2007
Number of Days to Update: 43	Next Scheduled EDR Contact: 02/25/2008
	Data Release Frequency: Varies

## **CDL:** Clandestine Drug Labs

A listing of clandestine drug lab locations. The U.S. Department of Justice ("the Department") provides this web site as a public service. It contains addresses of some locations where law enforcement agencies reported they found chemicals or other items that indicated the presence of either clandestine drug laboratories or dumpsites. In most cases, the source of the entries is not the Department, and the Department has not verified the entry and does not guarantee its accuracy. Members of the public must verify the accuracy of all entries by, for example, contacting local law enforcement and local health departments.

# GOVERNMENT RECORDS SEARCHED / DATA CURRENCY TRACKING

Date of Government Version: 09/01/2007  
Date Data Arrived at EDR: 12/03/2007  
Date Made Active in Reports: 12/28/2007  
Number of Days to Update: 25

Source: Drug Enforcement Administration  
Telephone: 202-307-1000  
Last EDR Contact: 12/28/2007  
Next Scheduled EDR Contact: 03/24/2008  
Data Release Frequency: Quarterly

## **US BROWNFIELDS:** A Listing of Brownfields Sites

Included in the listing are brownfields properties addresses by Cooperative Agreement Recipients and brownfields properties addressed by Targeted Brownfields Assessments. Targeted Brownfields Assessments-EPA's Targeted Brownfields Assessments (TBA) program is designed to help states, tribes, and municipalities--especially those without EPA Brownfields Assessment Demonstration Pilots--minimize the uncertainties of contamination often associated with brownfields. Under the TBA program, EPA provides funding and/or technical assistance for environmental assessments at brownfields sites throughout the country. Targeted Brownfields Assessments supplement and work with other efforts under EPA's Brownfields Initiative to promote cleanup and redevelopment of brownfields. Cooperative Agreement Recipients-States, political subdivisions, territories, and Indian tribes become Brownfields Cleanup Revolving Loan Fund (BCRLF) cooperative agreement recipients when they enter into BCRLF cooperative agreements with the U.S. EPA. EPA selects BCRLF cooperative agreement recipients based on a proposal and application process. BCRLF cooperative agreement recipients must use EPA funds provided through BCRLF cooperative agreement for specified brownfields-related cleanup activities.

Date of Government Version: 06/20/2007  
Date Data Arrived at EDR: 07/09/2007  
Date Made Active in Reports: 08/29/2007  
Number of Days to Update: 51

Source: Environmental Protection Agency  
Telephone: 202-566-2777  
Last EDR Contact: 01/17/2008  
Next Scheduled EDR Contact: 03/10/2008  
Data Release Frequency: Semi-Annually

## **DOD:** Department of Defense Sites

This data set consists of federally owned or administered lands, administered by the Department of Defense, that have any area equal to or greater than 640 acres of the United States, Puerto Rico, and the U.S. Virgin Islands.

Date of Government Version: 12/31/2005  
Date Data Arrived at EDR: 11/10/2006  
Date Made Active in Reports: 01/11/2007  
Number of Days to Update: 62

Source: USGS  
Telephone: 703-692-8801  
Last EDR Contact: 11/09/2007  
Next Scheduled EDR Contact: 02/04/2008  
Data Release Frequency: Semi-Annually

## **FUDS:** Formerly Used Defense Sites

The listing includes locations of Formerly Used Defense Sites properties where the US Army Corps of Engineers is actively working or will take necessary cleanup actions.

Date of Government Version: 12/31/2006  
Date Data Arrived at EDR: 08/31/2007  
Date Made Active in Reports: 10/11/2007  
Number of Days to Update: 41

Source: U.S. Army Corps of Engineers  
Telephone: 202-528-4285  
Last EDR Contact: 01/02/2008  
Next Scheduled EDR Contact: 03/31/2008  
Data Release Frequency: Varies

## **LUCIS:** Land Use Control Information System

LUCIS contains records of land use control information pertaining to the former Navy Base Realignment and Closure properties.

Date of Government Version: 12/09/2005  
Date Data Arrived at EDR: 12/11/2006  
Date Made Active in Reports: 01/11/2007  
Number of Days to Update: 31

Source: Department of the Navy  
Telephone: 843-820-7326  
Last EDR Contact: 12/10/2007  
Next Scheduled EDR Contact: 03/10/2008  
Data Release Frequency: Varies

## **CONSENT:** Superfund (CERCLA) Consent Decrees

Major legal settlements that establish responsibility and standards for cleanup at NPL (Superfund) sites. Released periodically by United States District Courts after settlement by parties to litigation matters.

# GOVERNMENT RECORDS SEARCHED / DATA CURRENCY TRACKING

Date of Government Version: 09/01/2007  
Date Data Arrived at EDR: 12/03/2007  
Date Made Active in Reports: 12/28/2007  
Number of Days to Update: 25

Source: Department of Justice, Consent Decree Library  
Telephone: Varies  
Last EDR Contact: 01/21/2008  
Next Scheduled EDR Contact: 04/21/2008  
Data Release Frequency: Varies

## **ROD:** Records Of Decision

Record of Decision. ROD documents mandate a permanent remedy at an NPL (Superfund) site containing technical and health information to aid in the cleanup.

Date of Government Version: 06/08/2007  
Date Data Arrived at EDR: 07/03/2007  
Date Made Active in Reports: 08/29/2007  
Number of Days to Update: 57

Source: EPA  
Telephone: 703-416-0223  
Last EDR Contact: 01/02/2008  
Next Scheduled EDR Contact: 03/31/2008  
Data Release Frequency: Annually

## **UMTRA:** Uranium Mill Tailings Sites

Uranium ore was mined by private companies for federal government use in national defense programs. When the mills shut down, large piles of the sand-like material (mill tailings) remain after uranium has been extracted from the ore. Levels of human exposure to radioactive materials from the piles are low; however, in some cases tailings were used as construction materials before the potential health hazards of the tailings were recognized.

Date of Government Version: 12/31/2005  
Date Data Arrived at EDR: 11/08/2006  
Date Made Active in Reports: 01/29/2007  
Number of Days to Update: 82

Source: Department of Energy  
Telephone: 505-845-0011  
Last EDR Contact: 12/17/2007  
Next Scheduled EDR Contact: 03/17/2008  
Data Release Frequency: Varies

## **ODI:** Open Dump Inventory

An open dump is defined as a disposal facility that does not comply with one or more of the Part 257 or Part 258 Subtitle D Criteria.

Date of Government Version: 06/30/1985  
Date Data Arrived at EDR: 08/09/2004  
Date Made Active in Reports: 09/17/2004  
Number of Days to Update: 39

Source: Environmental Protection Agency  
Telephone: 800-424-9346  
Last EDR Contact: 06/09/2004  
Next Scheduled EDR Contact: N/A  
Data Release Frequency: No Update Planned

## **DEBRIS REGION 9:** Torres Martinez Reservation Illegal Dump Site Locations

A listing of illegal dump sites location on the Torres Martinez Indian Reservation located in eastern Riverside County and northern Imperial County, California.

Date of Government Version: 07/25/2007  
Date Data Arrived at EDR: 07/31/2007  
Date Made Active in Reports: 10/11/2007  
Number of Days to Update: 72

Source: EPA, Region 9  
Telephone: 415-972-3336  
Last EDR Contact: 12/26/2007  
Next Scheduled EDR Contact: 03/24/2008  
Data Release Frequency: Varies

## **MINES:** Mines Master Index File

Contains all mine identification numbers issued for mines active or opened since 1971. The data also includes violation information.

Date of Government Version: 08/14/2007  
Date Data Arrived at EDR: 12/03/2007  
Date Made Active in Reports: 12/28/2007  
Number of Days to Update: 25

Source: Department of Labor, Mine Safety and Health Administration  
Telephone: 303-231-5959  
Last EDR Contact: 01/03/2008  
Next Scheduled EDR Contact: 03/24/2008  
Data Release Frequency: Semi-Annually

## **TRIS:** Toxic Chemical Release Inventory System

Toxic Release Inventory System. TRIS identifies facilities which release toxic chemicals to the air, water and land in reportable quantities under SARA Title III Section 313.

# GOVERNMENT RECORDS SEARCHED / DATA CURRENCY TRACKING

Date of Government Version: 12/31/2005  
Date Data Arrived at EDR: 04/27/2007  
Date Made Active in Reports: 07/05/2007  
Number of Days to Update: 69

Source: EPA  
Telephone: 202-566-0250  
Last EDR Contact: 12/18/2007  
Next Scheduled EDR Contact: 03/17/2008  
Data Release Frequency: Annually

## **TSCA:** Toxic Substances Control Act

Toxic Substances Control Act. TSCA identifies manufacturers and importers of chemical substances included on the TSCA Chemical Substance Inventory list. It includes data on the production volume of these substances by plant site.

Date of Government Version: 12/31/2002  
Date Data Arrived at EDR: 04/14/2006  
Date Made Active in Reports: 05/30/2006  
Number of Days to Update: 46

Source: EPA  
Telephone: 202-260-5521  
Last EDR Contact: 01/15/2008  
Next Scheduled EDR Contact: 04/14/2008  
Data Release Frequency: Every 4 Years

**FTTS:** FIFRA/ TSCA Tracking System - FIFRA (Federal Insecticide, Fungicide, & Rodenticide Act)/TSCA (Toxic Substances Control Act)  
FTTS tracks administrative cases and pesticide enforcement actions and compliance activities related to FIFRA, TSCA and EPCRA (Emergency Planning and Community Right-to-Know Act). To maintain currency, EDR contacts the Agency on a quarterly basis.

Date of Government Version: 07/06/2007  
Date Data Arrived at EDR: 07/20/2007  
Date Made Active in Reports: 09/18/2007  
Number of Days to Update: 60

Source: EPA/Office of Prevention, Pesticides and Toxic Substances  
Telephone: 202-566-1667  
Last EDR Contact: 12/17/2007  
Next Scheduled EDR Contact: 03/17/2008  
Data Release Frequency: Quarterly

**FTTS INSP:** FIFRA/ TSCA Tracking System - FIFRA (Federal Insecticide, Fungicide, & Rodenticide Act)/TSCA (Toxic Substances Control Act)  
A listing of FIFRA/TSCA Tracking System (FTTS) inspections and enforcements.

Date of Government Version: 07/06/2007  
Date Data Arrived at EDR: 07/20/2007  
Date Made Active in Reports: 09/18/2007  
Number of Days to Update: 60

Source: EPA  
Telephone: 202-566-1667  
Last EDR Contact: 12/17/2007  
Next Scheduled EDR Contact: 03/17/2008  
Data Release Frequency: Quarterly

## **HIST FTTS:** FIFRA/TSCA Tracking System Administrative Case Listing

A complete administrative case listing from the FIFRA/TSCA Tracking System (FTTS) for all ten EPA regions. The information was obtained from the National Compliance Database (NCDB). NCDB supports the implementation of FIFRA (Federal Insecticide, Fungicide, and Rodenticide Act) and TSCA (Toxic Substances Control Act). Some EPA regions are now closing out records. Because of that, and the fact that some EPA regions are not providing EPA Headquarters with updated records, it was decided to create a HIST FTTS database. It included records that may not be included in the newer FTTS database updates. This database is no longer updated.

Date of Government Version: 10/19/2006  
Date Data Arrived at EDR: 03/01/2007  
Date Made Active in Reports: 04/10/2007  
Number of Days to Update: 40

Source: Environmental Protection Agency  
Telephone: 202-564-2501  
Last EDR Contact: 12/17/2007  
Next Scheduled EDR Contact: 03/17/2008  
Data Release Frequency: No Update Planned

## **SSTS:** Section 7 Tracking Systems

Section 7 of the Federal Insecticide, Fungicide and Rodenticide Act, as amended (92 Stat. 829) requires all registered pesticide-producing establishments to submit a report to the Environmental Protection Agency by March 1st each year. Each establishment must report the types and amounts of pesticides, active ingredients and devices being produced, and those having been produced and sold or distributed in the past year.

Date of Government Version: 12/31/2005  
Date Data Arrived at EDR: 03/13/2007  
Date Made Active in Reports: 04/27/2007  
Number of Days to Update: 45

Source: EPA  
Telephone: 202-564-4203  
Last EDR Contact: 01/15/2008  
Next Scheduled EDR Contact: 04/14/2008  
Data Release Frequency: Annually

# GOVERNMENT RECORDS SEARCHED / DATA CURRENCY TRACKING

## **ICIS:** Integrated Compliance Information System

The Integrated Compliance Information System (ICIS) supports the information needs of the national enforcement and compliance program as well as the unique needs of the National Pollutant Discharge Elimination System (NPDES) program.

Date of Government Version: 07/27/2007	Source: Environmental Protection Agency
Date Data Arrived at EDR: 08/13/2007	Telephone: 202-564-5088
Date Made Active in Reports: 10/11/2007	Last EDR Contact: 01/15/2008
Number of Days to Update: 59	Next Scheduled EDR Contact: 04/14/2008
	Data Release Frequency: Quarterly

## **PADS:** PCB Activity Database System

PCB Activity Database. PADS Identifies generators, transporters, commercial storers and/or brokers and disposers of PCB's who are required to notify the EPA of such activities.

Date of Government Version: 04/12/2007	Source: EPA
Date Data Arrived at EDR: 06/08/2007	Telephone: 202-566-0500
Date Made Active in Reports: 08/29/2007	Last EDR Contact: 08/09/2007
Number of Days to Update: 82	Next Scheduled EDR Contact: 11/05/2007
	Data Release Frequency: Annually

## **MLTS:** Material Licensing Tracking System

MLTS is maintained by the Nuclear Regulatory Commission and contains a list of approximately 8,100 sites which possess or use radioactive materials and which are subject to NRC licensing requirements. To maintain currency, EDR contacts the Agency on a quarterly basis.

Date of Government Version: 10/04/2007	Source: Nuclear Regulatory Commission
Date Data Arrived at EDR: 12/03/2007	Telephone: 301-415-7169
Date Made Active in Reports: 12/28/2007	Last EDR Contact: 01/02/2008
Number of Days to Update: 25	Next Scheduled EDR Contact: 03/31/2008
	Data Release Frequency: Quarterly

## **RADINFO:** Radiation Information Database

The Radiation Information Database (RADINFO) contains information about facilities that are regulated by U.S. Environmental Protection Agency (EPA) regulations for radiation and radioactivity.

Date of Government Version: 07/31/2007	Source: Environmental Protection Agency
Date Data Arrived at EDR: 08/01/2007	Telephone: 202-343-9775
Date Made Active in Reports: 08/29/2007	Last EDR Contact: 10/31/2007
Number of Days to Update: 28	Next Scheduled EDR Contact: 01/28/2008
	Data Release Frequency: Quarterly

## **FINDS:** Facility Index System/Facility Registry System

Facility Index System. FINDS contains both facility information and 'pointers' to other sources that contain more detail. EDR includes the following FINDS databases in this report: PCS (Permit Compliance System), AIRS (Aerometric Information Retrieval System), DOCKET (Enforcement Docket used to manage and track information on civil judicial enforcement cases for all environmental statutes), FURS (Federal Underground Injection Control), C-DOCKET (Criminal Docket System used to track criminal enforcement actions for all environmental statutes), FFIS (Federal Facilities Information System), STATE (State Environmental Laws and Statutes), and PADS (PCB Activity Data System).

Date of Government Version: 10/18/2007	Source: EPA
Date Data Arrived at EDR: 12/03/2007	Telephone: (212) 637-3000
Date Made Active in Reports: 12/28/2007	Last EDR Contact: 01/02/2008
Number of Days to Update: 25	Next Scheduled EDR Contact: 03/31/2008
	Data Release Frequency: Quarterly

## **RAATS:** RCRA Administrative Action Tracking System

RCRA Administration Action Tracking System. RAATS contains records based on enforcement actions issued under RCRA pertaining to major violators and includes administrative and civil actions brought by the EPA. For administration actions after September 30, 1995, data entry in the RAATS database was discontinued. EPA will retain a copy of the database for historical records. It was necessary to terminate RAATS because a decrease in agency resources made it impossible to continue to update the information contained in the database.

# GOVERNMENT RECORDS SEARCHED / DATA CURRENCY TRACKING

Date of Government Version: 04/17/1995  
Date Data Arrived at EDR: 07/03/1995  
Date Made Active in Reports: 08/07/1995  
Number of Days to Update: 35

Source: EPA  
Telephone: 202-564-4104  
Last EDR Contact: 12/03/2007  
Next Scheduled EDR Contact: 03/03/2008  
Data Release Frequency: No Update Planned

## **BRS:** Biennial Reporting System

The Biennial Reporting System is a national system administered by the EPA that collects data on the generation and management of hazardous waste. BRS captures detailed data from two groups: Large Quantity Generators (LQG) and Treatment, Storage, and Disposal Facilities.

Date of Government Version: 12/31/2005  
Date Data Arrived at EDR: 03/06/2007  
Date Made Active in Reports: 04/13/2007  
Number of Days to Update: 38

Source: EPA/NTIS  
Telephone: 800-424-9346  
Last EDR Contact: 12/13/2007  
Next Scheduled EDR Contact: 03/10/2008  
Data Release Frequency: Biennially

## **STATE AND LOCAL RECORDS**

### **SHWS:** Known Contaminated Sites in New Jersey

The Known Contaminated Sites in New Jersey includes sites under the purview of the Site Remediation Program which have contamination present at levels greater than the applicable cleanup criteria for soil and/or groundwater standards. The sites appearing in Known Contaminated Sites in New Jersey are classified as either active, where the site is assigned to a specific remedial program area, or pending, where the site is awaiting assignment to a specific remedial program area. Sites where no further action (NFA) designation has been given are not included in this report unless there are other areas of identified contamination which have not been remediated. This report includes sites being remediated under all of the various regulatory programs administered by the Site Remediation Program such as: Federal Superfund Program, Federal Resource Conservation and Recovery Act (RCRA), New Jersey's Industrial Site Recovery Act (ISRA), New Jersey's Underground Storage of Hazardous Substances Act, New Jersey's Spill Compensation and Control Act, New Jersey's Solid Waste Management Act, New Jersey's Water Pollution Control Act.

Date of Government Version: 12/10/2007  
Date Data Arrived at EDR: 12/19/2007  
Date Made Active in Reports: 12/31/2007  
Number of Days to Update: 12

Source: New Jersey Department of Environmental Protection  
Telephone: 609-292-8761  
Last EDR Contact: 12/19/2007  
Next Scheduled EDR Contact: 03/17/2008  
Data Release Frequency: Varies

### **CHROME:** Chromate Chemical Production Waste Sites

Known chromate chemical production waste sites.

Date of Government Version: 12/01/2007  
Date Data Arrived at EDR: 12/21/2007  
Date Made Active in Reports: 12/31/2007  
Number of Days to Update: 10

Source: Department of Environmental Protection  
Telephone: 609-984-4071  
Last EDR Contact: 12/06/2007  
Next Scheduled EDR Contact: 03/03/2008  
Data Release Frequency: Varies

### **PF:** Publicly Funded Cleanups Site Status Report

The report focuses on publicly funded cleanups and features progress achieved and underway at all sites that are being addressed by the NJDEP with public funds.

Date of Government Version: 12/31/2003  
Date Data Arrived at EDR: 04/25/2005  
Date Made Active in Reports: 05/06/2005  
Number of Days to Update: 11

Source: Department of Environmental Protection  
Telephone: 609-292-9418  
Last EDR Contact: 11/21/2007  
Next Scheduled EDR Contact: 02/18/2008  
Data Release Frequency: Annually

### **SWF/LF:** Solid Waste Facility Directory

Solid Waste Facilities/Landfill Sites. SWF/LF type records typically contain an inventory of solid waste disposal facilities or landfills in a particular state. Depending on the state, these may be active or inactive facilities or open dumps that failed to meet RCRA Subtitle D Section 4004 criteria for solid waste landfills or disposal sites.

# GOVERNMENT RECORDS SEARCHED / DATA CURRENCY TRACKING

Date of Government Version: 09/12/2007  
Date Data Arrived at EDR: 09/14/2007  
Date Made Active in Reports: 09/27/2007  
Number of Days to Update: 13

Source: Department of Environmental Protection  
Telephone: 609-984-6741  
Last EDR Contact: 12/18/2007  
Next Scheduled EDR Contact: 02/25/2008  
Data Release Frequency: Quarterly

## **NON OP LF:** Non-Operating Landfills

The landfills described in this document are non-operating and historic landfills identified by, or reported to, the Department. Working with local and regional environmental agencies, community representatives, and through review of historic materials the Site Remediation Program is developing this inventory to prevent injury to human and ecological resources.

Date of Government Version: 07/12/2007  
Date Data Arrived at EDR: 10/18/2007  
Date Made Active in Reports: 12/03/2007  
Number of Days to Update: 46

Source: Department of Environmental Protection  
Telephone: 609-984-6650  
Last EDR Contact: 01/18/2008  
Next Scheduled EDR Contact: 04/14/2008  
Data Release Frequency: Varies

## **HIST LF:** Solid Waste Facility Directory

Old or non-permitted solid waste facilities/landfills that are not included in the current solid waste facilities/landfills database.

Date of Government Version: 06/10/2003  
Date Data Arrived at EDR: 02/19/2004  
Date Made Active in Reports: 03/09/2004  
Number of Days to Update: 19

Source: Department of Environmental Protection  
Telephone: 609-984-6880  
Last EDR Contact: 02/19/2004  
Next Scheduled EDR Contact: N/A  
Data Release Frequency: No Update Planned

## **SWRCY:** Approved Class B Recycling Facilities

"Class B recyclable material" means a source separated recyclable material which is subject to Department approval prior to receipt, storage, processing or transfer at a recycling center in accordance with N.J.S.A. 13:1E-99.34b.

Date of Government Version: 04/01/2007  
Date Data Arrived at EDR: 05/30/2007  
Date Made Active in Reports: 06/11/2007  
Number of Days to Update: 12

Source: Department of Environmental Protection  
Telephone: 609-984-6650  
Last EDR Contact: 11/30/2007  
Next Scheduled EDR Contact: 02/25/2008  
Data Release Frequency: Varies

## **LUST:** UST Active Remediation Sites Listing

A listing of regulated Underground Storage Tanks that have a cleanup underway.

Date of Government Version: 10/12/2007  
Date Data Arrived at EDR: 10/12/2007  
Date Made Active in Reports: 12/03/2007  
Number of Days to Update: 52

Source: New Jersey Department of Environmental Protection  
Telephone: 609-292-8761  
Last EDR Contact: 01/04/2008  
Next Scheduled EDR Contact: 03/17/2008  
Data Release Frequency: Varies

## **HIST LUST:** Historical Leaking USTs

This listing is no longer updated or maintained by the DEP.

Date of Government Version: 09/17/2002  
Date Data Arrived at EDR: 01/27/2006  
Date Made Active in Reports: 02/08/2006  
Number of Days to Update: 12

Source: Department of Environment Protection  
Telephone: 609-292-8761  
Last EDR Contact: 12/17/2007  
Next Scheduled EDR Contact: 03/17/2008  
Data Release Frequency: No Update Planned

## **UST:** Underground Storage Tank Data

Registered Underground Storage Tanks. UST's are regulated under Subtitle I of the Resource Conservation and Recovery Act (RCRA) and must be registered with the state department responsible for administering the UST program. Available information varies by state program.

# GOVERNMENT RECORDS SEARCHED / DATA CURRENCY TRACKING

Date of Government Version: 09/06/2007  
Date Data Arrived at EDR: 09/17/2007  
Date Made Active in Reports: 10/24/2007  
Number of Days to Update: 37

Source: Department of Environmental Protection  
Telephone: 609-341-3121  
Last EDR Contact: 12/03/2007  
Next Scheduled EDR Contact: 03/03/2008  
Data Release Frequency: Varies

## LIENS: Environmental LIENS

A listing of properties with environmental liens. The listing includes sites from the Site Remediation & Waste Management Program Sites where the Department has placed either a 1st Priority or Regular Spill Fund Lien against. 1st Priority Type Lien - a lien placed against the property where the discharge occurred providing that the owners of the property have some responsibility towards the discharge. First Priority Lien is superior to other types of liens. Non-Priority (Regular) Type Lien - a lien placed against the Responsible Party & their revenues and all real and personal property, other than the real property comprising the location of the discharge.

Date of Government Version: 06/22/2007  
Date Data Arrived at EDR: 09/14/2007  
Date Made Active in Reports: 09/27/2007  
Number of Days to Update: 13

Source: Department of Environmental Protection  
Telephone: 609-341-3121  
Last EDR Contact: 12/10/2007  
Next Scheduled EDR Contact: 03/10/2008  
Data Release Frequency: Varies

## MAJOR FACILITIES: List of Major Facilities

Major facilities means all facilities, located on one or more contiguous or adjacent properties owned or operated by the same person, having total combined storage capacity of 20,000 gallons or more for hazardous substances other than petroleum or petroleum products, or 200,000 gallons or more for hazardous substances of all kinds.

Date of Government Version: 11/28/2007  
Date Data Arrived at EDR: 11/30/2007  
Date Made Active in Reports: 12/31/2007  
Number of Days to Update: 31

Source: Department of Environmental Protection  
Telephone: 609-292-1690  
Last EDR Contact: 11/05/2007  
Next Scheduled EDR Contact: 02/04/2008  
Data Release Frequency: Varies

## HIST MAJOR FACILITIES: List of Major Facilities

Major facilities means all facilities, located on one or more contiguous or adjacent properties owned or operated by the same person, having total combined storage capacity of 20,000 gallons or more for hazardous substances other than petroleum or petroleum products, or 200,000 gallons or more for hazardous substances of all kinds. This file contains detail information that is no longer available by the Department of Environmental Protection due to security concerns.

Date of Government Version: 01/02/2002  
Date Data Arrived at EDR: 01/11/2006  
Date Made Active in Reports: 01/11/2006  
Number of Days to Update: 0

Source: Department of Environmental Protection  
Telephone: 609-633-7476  
Last EDR Contact: 11/05/2007  
Next Scheduled EDR Contact: 02/04/2008  
Data Release Frequency: No Update Planned

## NJ MANIFEST: Manifest Information

Hazardous waste manifest information.

Date of Government Version: 09/30/2007  
Date Data Arrived at EDR: 12/04/2007  
Date Made Active in Reports: 12/31/2007  
Number of Days to Update: 27

Source: Department of Environmental Protection  
Telephone: N/A  
Last EDR Contact: 01/03/2008  
Next Scheduled EDR Contact: 03/31/2008  
Data Release Frequency: Annually

## NJ Release: Hazardous Material Incident Database

Hazardous material release. Initial notification information reported to the Department of Environmental Protection's Environmental Action Line and the office has not conducted any investigations to determine its validity or accuracy.

Date of Government Version: 09/21/2007  
Date Data Arrived at EDR: 09/28/2007  
Date Made Active in Reports: 12/03/2007  
Number of Days to Update: 66

Source: Department of Environmental Protection  
Telephone: 609-341-3121  
Last EDR Contact: 01/02/2008  
Next Scheduled EDR Contact: 03/31/2008  
Data Release Frequency: Semi-Annually



# GOVERNMENT RECORDS SEARCHED / DATA CURRENCY TRACKING

## **NJ Spills:** Spills

Initial notification information of hazardous material incidents, where there is land contamination, reported to the Department of Environmental Protection's Environmental Action Line. The DEP has not conducted any investigation to determine its validity or accuracy.

Date of Government Version: 09/21/2007	Source: Department of Environmental Protection
Date Data Arrived at EDR: 09/28/2007	Telephone: 609-341-3121
Date Made Active in Reports: 12/03/2007	Last EDR Contact: 01/02/2008
Number of Days to Update: 66	Next Scheduled EDR Contact: 03/31/2008
	Data Release Frequency: Annually

## **ENG CONTROLS:** Declaration Environmental Restriction/Deed Notice Sites

Legal Document that restricts the use of contaminated property; holds owner(s) to the regulatory/statutory requirements for cleanup.

Date of Government Version: 08/27/2007	Source: Department of Environmental Protection
Date Data Arrived at EDR: 10/25/2007	Telephone: 609-341-3121
Date Made Active in Reports: 12/03/2007	Last EDR Contact: 12/17/2007
Number of Days to Update: 39	Next Scheduled EDR Contact: 03/17/2008
	Data Release Frequency: Varies

## **INST CONTROL:** Classification Exception Area Sites

A Classification Exception Area is an institutional control providing notice that ground water contamination exists in a particular location above State standards.

Date of Government Version: 08/27/2007	Source: Department of Environmental Protection
Date Data Arrived at EDR: 10/25/2007	Telephone: 609-341-3121
Date Made Active in Reports: 12/03/2007	Last EDR Contact: 12/17/2007
Number of Days to Update: 39	Next Scheduled EDR Contact: 03/17/2008
	Data Release Frequency: Varies

## **VCP:** Voluntary Cleanup Program Sites

Through the VCP, responsible parties, developers, local officials, or individuals may work with the department to remediate non-priority contaminated sites that pose no immediate threat to human health or the environment.

Date of Government Version: 08/09/2007	Source: Department of Environmental Protection
Date Data Arrived at EDR: 09/05/2007	Telephone: 609-341-3121
Date Made Active in Reports: 09/27/2007	Last EDR Contact: 10/26/2007
Number of Days to Update: 22	Next Scheduled EDR Contact: 01/28/2008
	Data Release Frequency: Varies

## **DRYCLEANERS:** Drycleaner List

A listing of registered drycleaners.

Date of Government Version: 12/13/2007	Source: Department of Environmental Protection
Date Data Arrived at EDR: 12/14/2007	Telephone: 609-292-2795
Date Made Active in Reports: 12/31/2007	Last EDR Contact: 12/03/2007
Number of Days to Update: 17	Next Scheduled EDR Contact: 03/03/2008
	Data Release Frequency: Varies

## **BROWNFIELDS:** Brownfields Database

Brownfields are identified as former or current commercial or industrial use sites that are presently vacant or underutilized, on which there is suspected to have been a discharge of a contamination to the soil or groundwater at concentrations greater than applicable cleanup criteria.

Date of Government Version: 10/22/2007	Source: Department of Environmental Protection
Date Data Arrived at EDR: 10/23/2007	Telephone: 609-292-1251
Date Made Active in Reports: 12/03/2007	Last EDR Contact: 01/07/2008
Number of Days to Update: 41	Next Scheduled EDR Contact: 04/07/2008
	Data Release Frequency: Annually

# GOVERNMENT RECORDS SEARCHED / DATA CURRENCY TRACKING

## ISRA: ISRA Database

The ISRA process begins with determining if the Act applies to your type of business and transaction. The provisions of ISRA only apply to industrial establishments. What is an industrial establishment? The term "industrial establishment" refers to the type of business operations and transactions that would subject a facility to review under ISRA.

An industrial establishment must meet each of the following three criteria: The place of business or real property at which such business is conducted, having a North American Industry Classification System (NAICS) code listed in N.J.A.C. 7:26 B - Appendix C subject to the specified exceptions and limitations. The place of business must have been engaged in operations on or after December 31, 1983; and The place of business must involve the generation, manufacture, refining, transportation, treatment, storage, handling, or disposal of hazardous substances or hazardous wastes.

Date of Government Version: 10/25/2007  
Date Data Arrived at EDR: 11/21/2007  
Date Made Active in Reports: 12/03/2007  
Number of Days to Update: 12

Source: Department of Environmental Protection  
Telephone: 609-984-3081  
Last EDR Contact: 01/15/2008  
Next Scheduled EDR Contact: 04/14/2008  
Data Release Frequency: Quarterly

## NJPDES: New Jersey Pollutant Discharge Elimination System Dischargers

The NJPDES contains the names, addresses and other information of all permitted New Jersey Pollutant Discharge Elimination System dischargers.

Date of Government Version: 02/24/2006  
Date Data Arrived at EDR: 03/15/2006  
Date Made Active in Reports: 04/11/2006  
Number of Days to Update: 27

Source: Department of Environmental Protection  
Telephone: 609-242-4543  
Last EDR Contact: 12/14/2007  
Next Scheduled EDR Contact: 03/10/2008  
Data Release Frequency: Varies

## HWS RE-EVAL: Site Re-Evaluation Report

The locations were removed from the Known Contaminated Sites list for a variety of reasons. Some of the sites were taken off the list because they were inactive, some were not assigned a case worker and some were no longer contaminated. Inspectors from the DEP are now undertaking a full re-evaluation of each of the locations statewide. That includes visual and environmental tests to see whether contamination still exists.

Date of Government Version: 09/20/2007  
Date Data Arrived at EDR: 10/12/2007  
Date Made Active in Reports: 12/03/2007  
Number of Days to Update: 52

Source: Department of Environmental Protection  
Telephone: 609-984-3081  
Last EDR Contact: 10/12/2007  
Next Scheduled EDR Contact: 12/17/2007  
Data Release Frequency: Varies

## TRIBAL RECORDS

### INDIAN RESERV: Indian Reservations

This map layer portrays Indian administered lands of the United States that have any area equal to or greater than 640 acres.

Date of Government Version: 12/31/2005  
Date Data Arrived at EDR: 12/08/2006  
Date Made Active in Reports: 01/11/2007  
Number of Days to Update: 34

Source: USGS  
Telephone: 202-208-3710  
Last EDR Contact: 11/09/2007  
Next Scheduled EDR Contact: 02/04/2008  
Data Release Frequency: Semi-Annually

### INDIAN LUST R1: Leaking Underground Storage Tanks on Indian Land

A listing of leaking underground storage tank locations on Indian Land.

Date of Government Version: 12/01/2006  
Date Data Arrived at EDR: 12/01/2006  
Date Made Active in Reports: 01/29/2007  
Number of Days to Update: 59

Source: EPA Region 1  
Telephone: 617-918-1313  
Last EDR Contact: 11/15/2007  
Next Scheduled EDR Contact: 02/18/2008  
Data Release Frequency: Varies

# GOVERNMENT RECORDS SEARCHED / DATA CURRENCY TRACKING

**INDIAN LUST R4:** Leaking Underground Storage Tanks on Indian Land  
LUSTs on Indian land in Florida, Mississippi and North Carolina.

Date of Government Version: 09/05/2007	Source: EPA Region 4
Date Data Arrived at EDR: 10/02/2007	Telephone: 404-562-8677
Date Made Active in Reports: 10/11/2007	Last EDR Contact: 11/15/2007
Number of Days to Update: 9	Next Scheduled EDR Contact: 02/18/2008
	Data Release Frequency: Semi-Annually

**INDIAN LUST R6:** Leaking Underground Storage Tanks on Indian Land  
LUSTs on Indian land in New Mexico and Oklahoma.

Date of Government Version: 10/18/2007	Source: EPA Region 6
Date Data Arrived at EDR: 12/03/2007	Telephone: 214-665-6597
Date Made Active in Reports: 12/28/2007	Last EDR Contact: 11/15/2007
Number of Days to Update: 25	Next Scheduled EDR Contact: 02/18/2008
	Data Release Frequency: Varies

**INDIAN LUST R7:** Leaking Underground Storage Tanks on Indian Land  
LUSTs on Indian land in Iowa, Kansas, and Nebraska

Date of Government Version: 06/01/2007	Source: EPA Region 7
Date Data Arrived at EDR: 06/14/2007	Telephone: 913-551-7003
Date Made Active in Reports: 07/05/2007	Last EDR Contact: 11/15/2007
Number of Days to Update: 21	Next Scheduled EDR Contact: 02/18/2008
	Data Release Frequency: Varies

**INDIAN LUST R8:** Leaking Underground Storage Tanks on Indian Land  
LUSTs on Indian land in Colorado, Montana, North Dakota, South Dakota, Utah and Wyoming.

Date of Government Version: 12/03/2007	Source: EPA Region 8
Date Data Arrived at EDR: 12/06/2007	Telephone: 303-312-6271
Date Made Active in Reports: 12/28/2007	Last EDR Contact: 11/15/2007
Number of Days to Update: 22	Next Scheduled EDR Contact: 02/18/2008
	Data Release Frequency: Quarterly

**INDIAN LUST R9:** Leaking Underground Storage Tanks on Indian Land  
LUSTs on Indian land in Arizona, California, New Mexico and Nevada

Date of Government Version: 11/30/2007	Source: Environmental Protection Agency
Date Data Arrived at EDR: 11/30/2007	Telephone: 415-972-3372
Date Made Active in Reports: 12/28/2007	Last EDR Contact: 11/15/2007
Number of Days to Update: 28	Next Scheduled EDR Contact: 02/18/2008
	Data Release Frequency: Quarterly

**INDIAN LUST R10:** Leaking Underground Storage Tanks on Indian Land  
LUSTs on Indian land in Alaska, Idaho, Oregon and Washington.

Date of Government Version: 09/12/2007	Source: EPA Region 10
Date Data Arrived at EDR: 09/14/2007	Telephone: 206-553-2857
Date Made Active in Reports: 10/11/2007	Last EDR Contact: 11/15/2007
Number of Days to Update: 27	Next Scheduled EDR Contact: 02/18/2008
	Data Release Frequency: Quarterly

**INDIAN UST R1:** Underground Storage Tanks on Indian Land  
A listing of underground storage tank locations on Indian Land.

Date of Government Version: 12/01/2006	Source: EPA, Region 1
Date Data Arrived at EDR: 12/01/2006	Telephone: 617-918-1313
Date Made Active in Reports: 01/29/2007	Last EDR Contact: 11/15/2007
Number of Days to Update: 59	Next Scheduled EDR Contact: 02/18/2008
	Data Release Frequency: Varies

# GOVERNMENT RECORDS SEARCHED / DATA CURRENCY TRACKING

## INDIAN UST R4: Underground Storage Tanks on Indian Land

Date of Government Version: 09/05/2007	Source: EPA Region 4
Date Data Arrived at EDR: 10/02/2007	Telephone: 404-562-9424
Date Made Active in Reports: 10/11/2007	Last EDR Contact: 11/15/2007
Number of Days to Update: 9	Next Scheduled EDR Contact: 02/18/2008
	Data Release Frequency: Semi-Annually

## INDIAN UST R5: Underground Storage Tanks on Indian Land

Date of Government Version: 12/02/2004	Source: EPA Region 5
Date Data Arrived at EDR: 12/29/2004	Telephone: 312-886-6136
Date Made Active in Reports: 02/04/2005	Last EDR Contact: 12/13/2007
Number of Days to Update: 37	Next Scheduled EDR Contact: 02/18/2008
	Data Release Frequency: Varies

## INDIAN UST R6: Underground Storage Tanks on Indian Land

Date of Government Version: 08/31/2007	Source: EPA Region 6
Date Data Arrived at EDR: 08/31/2007	Telephone: 214-665-7591
Date Made Active in Reports: 10/11/2007	Last EDR Contact: 11/15/2007
Number of Days to Update: 41	Next Scheduled EDR Contact: 02/18/2008
	Data Release Frequency: Semi-Annually

## INDIAN UST R7: Underground Storage Tanks on Indian Land

Date of Government Version: 06/01/2007	Source: EPA Region 7
Date Data Arrived at EDR: 06/14/2007	Telephone: 913-551-7003
Date Made Active in Reports: 07/05/2007	Last EDR Contact: 11/15/2007
Number of Days to Update: 21	Next Scheduled EDR Contact: 02/18/2008
	Data Release Frequency: Varies

## INDIAN UST R8: Underground Storage Tanks on Indian Land

Date of Government Version: 08/27/2007	Source: EPA Region 8
Date Data Arrived at EDR: 09/07/2007	Telephone: 303-312-6137
Date Made Active in Reports: 10/11/2007	Last EDR Contact: 11/15/2007
Number of Days to Update: 34	Next Scheduled EDR Contact: 02/18/2008
	Data Release Frequency: Quarterly

## INDIAN UST R9: Underground Storage Tanks on Indian Land

Date of Government Version: 09/11/2007	Source: EPA Region 9
Date Data Arrived at EDR: 09/14/2007	Telephone: 415-972-3368
Date Made Active in Reports: 10/11/2007	Last EDR Contact: 11/15/2007
Number of Days to Update: 27	Next Scheduled EDR Contact: 02/18/2008
	Data Release Frequency: Quarterly

## INDIAN UST R10: Underground Storage Tanks on Indian Land

Date of Government Version: 09/12/2007	Source: EPA Region 10
Date Data Arrived at EDR: 09/14/2007	Telephone: 206-553-2857
Date Made Active in Reports: 10/11/2007	Last EDR Contact: 11/15/2007
Number of Days to Update: 27	Next Scheduled EDR Contact: 02/18/2008
	Data Release Frequency: Quarterly

## EDR PROPRIETARY RECORDS

### **Manufactured Gas Plants:** EDR Proprietary Manufactured Gas Plants

The EDR Proprietary Manufactured Gas Plant Database includes records of coal gas plants (manufactured gas plants) compiled by EDR's researchers. Manufactured gas sites were used in the United States from the 1800's to 1950's to produce a gas that could be distributed and used as fuel. These plants used whale oil, rosin, coal, or a mixture of coal, oil, and water that also produced a significant amount of waste. Many of the byproducts of the gas production, such as coal tar (oily waste containing volatile and non-volatile chemicals), sludges, oils and other compounds are potentially hazardous to human health and the environment. The byproduct from this process was frequently disposed of directly at the plant site and can remain or spread slowly, serving as a continuous source of soil and groundwater contamination.

# GOVERNMENT RECORDS SEARCHED / DATA CURRENCY TRACKING

Date of Government Version: N/A  
Date Data Arrived at EDR: N/A  
Date Made Active in Reports: N/A  
Number of Days to Update: N/A

Source: EDR, Inc.  
Telephone: N/A  
Last EDR Contact: N/A  
Next Scheduled EDR Contact: N/A  
Data Release Frequency: No Update Planned

## **EDR Historical Auto Stations:** EDR Proprietary Historic Gas Stations

EDR has searched selected national collections of business directories and has collected listings of potential gas station/filling station/service station sites that were available to EDR researchers. EDR's review was limited to those categories of sources that might, in EDR's opinion, include gas station/filling station/service station establishments. The categories reviewed included, but were not limited to gas, gas station, gasoline station, filling station, auto, automobile repair, auto service station, service station, etc.

Date of Government Version: N/A  
Date Data Arrived at EDR: N/A  
Date Made Active in Reports: N/A  
Number of Days to Update: N/A

Source: EDR, Inc.  
Telephone: N/A  
Last EDR Contact: N/A  
Next Scheduled EDR Contact: N/A  
Data Release Frequency: Varies

## **EDR Historical Cleaners:** EDR Proprietary Historic Dry Cleaners

EDR has searched selected national collections of business directories and has collected listings of potential dry cleaner sites that were available to EDR researchers. EDR's review was limited to those categories of sources that might, in EDR's opinion, include dry cleaning establishments. The categories reviewed included, but were not limited to dry cleaners, cleaners, laundry, laundromat, cleaning/laundry, wash & dry etc.

Date of Government Version: N/A  
Date Data Arrived at EDR: N/A  
Date Made Active in Reports: N/A  
Number of Days to Update: N/A

Source: EDR, Inc.  
Telephone: N/A  
Last EDR Contact: N/A  
Next Scheduled EDR Contact: N/A  
Data Release Frequency: Varies

## **OTHER DATABASE(S)**

Depending on the geographic area covered by this report, the data provided in these specialty databases may or may not be complete. For example, the existence of wetlands information data in a specific report does not mean that all wetlands in the area covered by the report are included. Moreover, the absence of any reported wetlands information does not necessarily mean that wetlands do not exist in the area covered by the report.

### **CT MANIFEST:** Hazardous Waste Manifest Data

Facility and manifest data. Manifest is a document that lists and tracks hazardous waste from the generator through transporters to a tsd facility.

Date of Government Version: 12/31/2005  
Date Data Arrived at EDR: 06/15/2007  
Date Made Active in Reports: 08/20/2007  
Number of Days to Update: 66

Source: Department of Environmental Protection  
Telephone: 860-424-3375  
Last EDR Contact: 12/13/2007  
Next Scheduled EDR Contact: 03/10/2008  
Data Release Frequency: Annually

### **NY MANIFEST:** Facility and Manifest Data

Manifest is a document that lists and tracks hazardous waste from the generator through transporters to a TSD facility.

Date of Government Version: 08/27/2007  
Date Data Arrived at EDR: 08/30/2007  
Date Made Active in Reports: 09/21/2007  
Number of Days to Update: 22

Source: Department of Environmental Conservation  
Telephone: 518-402-8651  
Last EDR Contact: 11/29/2007  
Next Scheduled EDR Contact: 02/25/2008  
Data Release Frequency: Annually

# GOVERNMENT RECORDS SEARCHED / DATA CURRENCY TRACKING

## **PA MANIFEST:** Manifest Information

Hazardous waste manifest information.

Date of Government Version: 12/31/2006  
Date Data Arrived at EDR: 12/21/2007  
Date Made Active in Reports: 01/10/2008  
Number of Days to Update: 20

Source: Department of Environmental Protection  
Telephone: N/A  
Last EDR Contact: 12/10/2007  
Next Scheduled EDR Contact: 09/10/2007  
Data Release Frequency: Annually

## **RI MANIFEST:** Manifest information

Hazardous waste manifest information

Date of Government Version: 10/01/2007  
Date Data Arrived at EDR: 11/09/2007  
Date Made Active in Reports: 01/15/2008  
Number of Days to Update: 67

Source: Department of Environmental Management  
Telephone: 401-222-2797  
Last EDR Contact: 12/17/2007  
Next Scheduled EDR Contact: 03/17/2008  
Data Release Frequency: Annually

## **VT MANIFEST:** Hazardous Waste Manifest Data

Hazardous waste manifest information.

Date of Government Version: 12/31/2006  
Date Data Arrived at EDR: 04/03/2007  
Date Made Active in Reports: 04/24/2007  
Number of Days to Update: 21

Source: Department of Environmental Conservation  
Telephone: 802-241-3443  
Last EDR Contact: 11/13/2007  
Next Scheduled EDR Contact: 02/11/2008  
Data Release Frequency: Annually

## **WI MANIFEST:** Manifest Information

Hazardous waste manifest information.

Date of Government Version: 12/31/2006  
Date Data Arrived at EDR: 04/27/2007  
Date Made Active in Reports: 06/08/2007  
Number of Days to Update: 42

Source: Department of Natural Resources  
Telephone: N/A  
Last EDR Contact: 01/07/2008  
Next Scheduled EDR Contact: 04/07/2008  
Data Release Frequency: Annually

**Oil/Gas Pipelines:** This data was obtained by EDR from the USGS in 1994. It is referred to by USGS as GeoData Digital Line Graphs from 1:100,000-Scale Maps. It was extracted from the transportation category including some oil, but primarily gas pipelines.

## **Electric Power Transmission Line Data**

Source: PennWell Corporation

Telephone: (800) 823-6277

This map includes information copyrighted by PennWell Corporation. This information is provided on a best effort basis and PennWell Corporation does not guarantee its accuracy nor warrant its fitness for any particular purpose. Such information has been reprinted with the permission of PennWell.

**Sensitive Receptors:** There are individuals deemed sensitive receptors due to their fragile immune systems and special sensitivity to environmental discharges. These sensitive receptors typically include the elderly, the sick, and children. While the location of all sensitive receptors cannot be determined, EDR indicates those buildings and facilities - schools, daycares, hospitals, medical centers, and nursing homes - where individuals who are sensitive receptors are likely to be located.

## **AHA Hospitals:**

Source: American Hospital Association, Inc.

Telephone: 312-280-5991

The database includes a listing of hospitals based on the American Hospital Association's annual survey of hospitals.

## **Medical Centers: Provider of Services Listing**

Source: Centers for Medicare & Medicaid Services

Telephone: 410-786-3000

A listing of hospitals with Medicare provider number, produced by Centers of Medicare & Medicaid Services, a federal agency within the U.S. Department of Health and Human Services.

## **Nursing Homes**

Source: National Institutes of Health

Telephone: 301-594-6248

Information on Medicare and Medicaid certified nursing homes in the United States.

# GOVERNMENT RECORDS SEARCHED / DATA CURRENCY TRACKING

## **Public Schools**

Source: National Center for Education Statistics

Telephone: 202-502-7300

The National Center for Education Statistics' primary database on elementary and secondary public education in the United States. It is a comprehensive, annual, national statistical database of all public elementary and secondary schools and school districts, which contains data that are comparable across all states.

## **Private Schools**

Source: National Center for Education Statistics

Telephone: 202-502-7300

The National Center for Education Statistics' primary database on private school locations in the United States.

## **Daycare Centers: Child Care Center Listings**

Source: Department of Human Services

Telephone: 609-292-1018

**Flood Zone Data:** This data, available in select counties across the country, was obtained by EDR in 1999 from the Federal Emergency Management Agency (FEMA). Data depicts 100-year and 500-year flood zones as defined by FEMA.

**NWI:** National Wetlands Inventory. This data, available in select counties across the country, was obtained by EDR in 2002 and 2005 from the U.S. Fish and Wildlife Service.

## **State Wetlands Data: Wetlands Inventory**

Source: Department of Environmental Protection

Telephone: 609-984-2243

## **Scanned Digital USGS 7.5' Topographic Map (DRG)**

Source: United States Geologic Survey

A digital raster graphic (DRG) is a scanned image of a U.S. Geological Survey topographic map. The map images are made by scanning published paper maps on high-resolution scanners. The raster image is georeferenced and fit to the Universal Transverse Mercator (UTM) projection.

## **STREET AND ADDRESS INFORMATION**

© 2008 Tele Atlas North America, Inc. All rights reserved. This material is proprietary and the subject of copyright protection and other intellectual property rights owned by or licensed to Tele Atlas North America, Inc. The use of this material is subject to the terms of a license agreement. You will be held liable for any unauthorized copying or disclosure of this material.

## **GEOCHECK<sup>®</sup> - PHYSICAL SETTING SOURCE ADDENDUM**

### **TARGET PROPERTY ADDRESS**

467 MARKET STREET  
467 MARKET STREET  
PATERSON, NJ 07501

### **TARGET PROPERTY COORDINATES**

Latitude (North):	40.91346 - 40° 54' 48.5"
Longitude (West):	74.15847 - 74° 9' 30.5"
Universal Transverse Mercator:	Zone 18
UTM X (Meters):	570868.8
UTM Y (Meters):	4529279.5
State Plane X (Feet):	586512.6
State Plane Y (Feet):	757853.3
Elevation:	124 ft. above sea level

### **USGS TOPOGRAPHIC MAP**

Target Property Map:	40074-H2 PATERSON, NJ
Most Recent Revision:	1995

EDR's GeoCheck Physical Setting Source Addendum is provided to assist the environmental professional in forming an opinion about the impact of potential contaminant migration.

Assessment of the impact of contaminant migration generally has two principle investigative components:

1. Groundwater flow direction, and
2. Groundwater flow velocity.

Groundwater flow direction may be impacted by surface topography, hydrology, hydrogeology, characteristics of the soil, and nearby wells. Groundwater flow velocity is generally impacted by the nature of the geologic strata.



# GEOCHECK® - PHYSICAL SETTING SOURCE SUMMARY

## GROUNDWATER FLOW DIRECTION INFORMATION

Groundwater flow direction for a particular site is best determined by a qualified environmental professional using site-specific well data. If such data is not reasonably ascertainable, it may be necessary to rely on other sources of information, such as surface topographic information, hydrologic information, hydrogeologic data collected on nearby properties, and regional groundwater flow information (from deep aquifers).

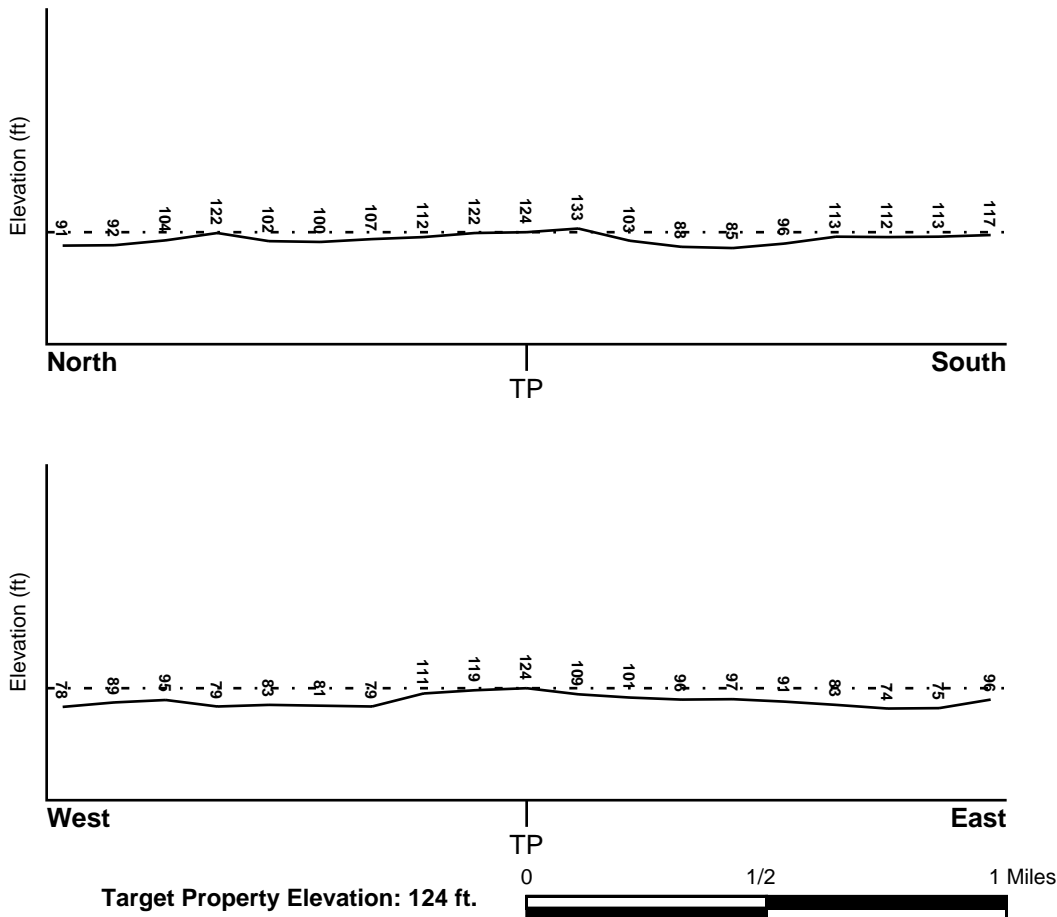
## TOPOGRAPHIC INFORMATION

Surface topography may be indicative of the direction of surficial groundwater flow. This information can be used to assist the environmental professional in forming an opinion about the impact of nearby contaminated properties or, should contamination exist on the target property, what downgradient sites might be impacted.

## TARGET PROPERTY TOPOGRAPHY

General Topographic Gradient: General SSE

## SURROUNDING TOPOGRAPHY: ELEVATION PROFILES



Source: Topography has been determined from the USGS 7.5' Digital Elevation Model and should be evaluated on a relative (not an absolute) basis. Relative elevation information between sites of close proximity should be field verified.

# GEOCHECK® - PHYSICAL SETTING SOURCE SUMMARY

## HYDROLOGIC INFORMATION

Surface water can act as a hydrologic barrier to groundwater flow. Such hydrologic information can be used to assist the environmental professional in forming an opinion about the impact of nearby contaminated properties or, should contamination exist on the target property, what downgradient sites might be impacted.

Refer to the Physical Setting Source Map following this summary for hydrologic information (major waterways and bodies of water).

## FEMA FLOOD ZONE

<u>Target Property County</u>	FEMA Flood
PASSAIC, NJ	<u>Electronic Data</u>
	YES - refer to the Overview Map and Detail Map

Flood Plain Panel at Target Property: 3404040002A

Additional Panels in search area: 3404040001A  
3404040004A  
3404040003A

## NATIONAL WETLAND INVENTORY

<u>NWI Quad at Target Property</u>	NWI Electronic
PATERSON	<u>Data Coverage</u>
	YES - refer to the Overview Map and Detail Map

## HYDROGEOLOGIC INFORMATION

Hydrogeologic information obtained by installation of wells on a specific site can often be an indicator of groundwater flow direction in the immediate area. Such hydrogeologic information can be used to assist the environmental professional in forming an opinion about the impact of nearby contaminated properties or, should contamination exist on the target property, what downgradient sites might be impacted.

### Site-Specific Hydrogeological Data\*:

Search Radius:	1.25 miles
Location Relative to TP:	1/8 - 1/4 Mile NNW
Site Name:	Barone Barrel & Drum Company
Site EPA ID Number:	NJD034186296
Groundwater Flow Direction:	Southwest
Inferred Depth to Water:	15 feet.
Hydraulic Connection:	Information is not available about the hydraulic connection between the near surface deposits and the underlying Passaic Formation aquifer.
Sole Source Aquifer:	No information about a sole source aquifer is available
Data Quality:	Information is inferred in the CERCLIS investigation report(s)

## AQUIFLOW®

Search Radius: 1.000 Mile.

EDR has developed the AQUIFLOW Information System to provide data on the general direction of groundwater flow at specific points. EDR has reviewed reports submitted by environmental professionals to regulatory authorities at select sites and has extracted the date of the report, groundwater flow direction as determined hydrogeologically, and the depth to water table.

<u>MAP ID</u>	<u>LOCATION FROM TP</u>	<u>GENERAL DIRECTION GROUNDWATER FLOW</u>
Not Reported		

# GEOCHECK® - PHYSICAL SETTING SOURCE SUMMARY

## GROUNDWATER FLOW VELOCITY INFORMATION

Groundwater flow velocity information for a particular site is best determined by a qualified environmental professional using site specific geologic and soil strata data. If such data are not reasonably ascertainable, it may be necessary to rely on other sources of information, including geologic age identification, rock stratigraphic unit and soil characteristics data collected on nearby properties and regional soil information. In general, contaminant plumes move more quickly through sandy-gravelly types of soils than silty-clayey types of soils.

## GEOLOGIC INFORMATION IN GENERAL AREA OF TARGET PROPERTY

Geologic information can be used by the environmental professional in forming an opinion about the relative speed at which contaminant migration may be occurring.

### ROCK STRATIGRAPHIC UNIT

Era: Mesozoic  
System: Triassic  
Series: Triassic  
Code: Tr (decoded above as Era, System & Series)

### GEOLOGIC AGE IDENTIFICATION

Category: Stratified Sequence

Geologic Age and Rock Stratigraphic Unit Source: P.G. Schruben, R.E. Arndt and W.J. Bawiec, Geology of the Conterminous U.S. at 1:2,500,000 Scale - a digital representation of the 1974 P.B. King and H.M. Beikman Map, USGS Digital Data Series DDS - 11 (1994).

## DOMINANT SOIL COMPOSITION IN GENERAL AREA OF TARGET PROPERTY

The U.S. Department of Agriculture's (USDA) Soil Conservation Service (SCS) leads the National Cooperative Soil Survey (NCSS) and is responsible for collecting, storing, maintaining and distributing soil survey information for privately owned lands in the United States. A soil map in a soil survey is a representation of soil patterns in a landscape. Soil maps for STATSGO are compiled by generalizing more detailed (SSURGO) soil survey maps. The following information is based on Soil Conservation Service STATSGO data.

Soil Component Name: URBAN LAND

Soil Surface Texture: variable

Hydrologic Group: Not reported

Soil Drainage Class: Not reported

Hydric Status: Soil does not meet the requirements for a hydric soil.

Corrosion Potential - Uncoated Steel: Not Reported

Depth to Bedrock Min: > 10 inches

Depth to Bedrock Max: > 10 inches

# GEOCHECK® - PHYSICAL SETTING SOURCE SUMMARY

Soil Layer Information							
Layer	Boundary		Soil Texture Class	Classification		Permeability Rate (in/hr)	Soil Reaction (pH)
	Upper	Lower		AASHTO Group	Unified Soil		
1	0 inches	6 inches	variable	Not reported	Not reported	Max: 0.00 Min: 0.00	Max: 0.00 Min: 0.00

## OTHER SOIL TYPES IN AREA

Based on Soil Conservation Service STATSGO data, the following additional subordinant soil types may appear within the general area of target property.

Soil Surface Textures: stony - silt loam  
gravelly - loam  
silt loam

Surficial Soil Types: stony - silt loam  
gravelly - loam  
silt loam

Shallow Soil Types: cobbly - fine sandy loam

Deeper Soil Types: gravelly - fine sandy loam  
gravelly - loam  
gravelly - sandy loam

## LOCAL / REGIONAL WATER AGENCY RECORDS

EDR Local/Regional Water Agency records provide water well information to assist the environmental professional in assessing sources that may impact ground water flow direction, and in forming an opinion about the impact of contaminant migration on nearby drinking water wells.

## WELL SEARCH DISTANCE INFORMATION

<u>DATABASE</u>	<u>SEARCH DISTANCE (miles)</u>
Federal USGS	1.000
Federal FRDS PWS	Nearest PWS within 1 mile
State Database	1.000

## FEDERAL USGS WELL INFORMATION

<u>MAP ID</u>	<u>WELL ID</u>	<u>LOCATION FROM TP</u>
No Wells Found		

## GEOCHECK® - PHYSICAL SETTING SOURCE SUMMARY

### FEDERAL FRDS PUBLIC WATER SUPPLY SYSTEM INFORMATION

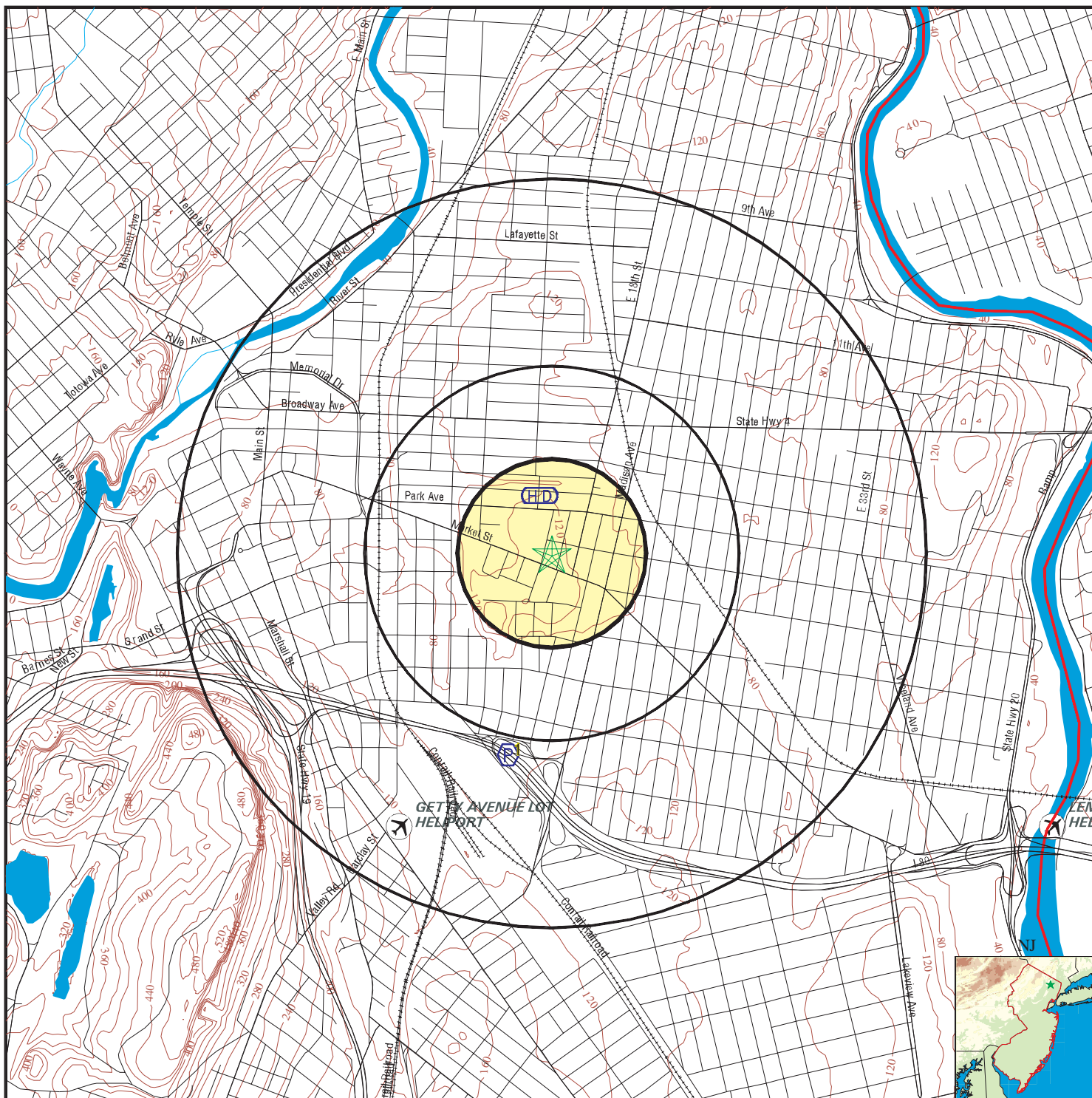
<u>MAP ID</u>	<u>WELL ID</u>	<u>LOCATION FROM TP</u>
1	NJ1604001	1/2 - 1 Mile SSW

Note: PWS System location is not always the same as well location.

### STATE DATABASE WELL INFORMATION

<u>MAP ID</u>	<u>WELL ID</u>	<u>LOCATION FROM TP</u>
No Wells Found		

# PHYSICAL SETTING SOURCE MAP - 2125265.2s



- County Boundary
- Major Roads
- Contour Lines
- Airports
- Earthquake epicenter, Richter 5 or greater
- Water Wells
- Public Water Supply Wells
- Cluster of Multiple Icons

- Groundwater Flow Direction
- Indeterminate Groundwater Flow at Location
- Groundwater Flow Varies at Location
- Closest Hydrogeological Data



SITE NAME: 467 Market Street  
 ADDRESS: 467 Market Street  
 Paterson NJ 07501  
 LAT/LONG: 40.9135 / 74.1585

CLIENT: LAN Associates, Inc.  
 CONTACT: Elizabeth Bouvier  
 INQUIRY #: 2125265.2s  
 DATE: January 21, 2008 5:50 pm

# GEOCHECK® - PHYSICAL SETTING SOURCE MAP FINDINGS

Map ID  
 Direction  
 Distance  
 Elevation

Database      EDR ID Number

**1**  
**SSW**      **FRDS PWS**      **NJ1604001**  
**1/2 - 1 Mile**  
**Lower**

PWS ID:                      NJ1604001                      PWS Status:      Not Reported  
 Date Initiated:          Not Reported                  Date Deactivated:      Not Reported  
 PWS Name:                  HAWTHORNE W DEPT  
                                     HAWTHORNE W DEPT  
                                     15 GARFIELD PLACE  
                                     HAWTHORNE, NJ 07506

Source: Ground water  
 Treatment Objective: DISINFECTION                                  Process: GASEOUS CHLORINATION, POST  
 Treatment Objective: ORGANICS REMOVAL                              Process: AERATION, PACKED TOWER  
 Treatment Objective: TASTE / ODOR CONTROL                              Process: PERMANGANATE

Addressee / Facility:      System Owner/Responsible Party  
                                     HAWTHORNE W DEPT  
                                     445 LAFAYETTE AVE  
                                     HAWTHORNE, NJ 07506

Facility Latitude:	40 54 20.0000	Facility Longitude:	74 9 40.0000
Facility Latitude:	40 57 30.0000	Facility Longitude:	74 9 42.0000
Facility Latitude:	40 57 54.0000	Facility Longitude:	74 9 30.0000
Facility Latitude:	40 56 40.0000	Facility Longitude:	74 9 39.0000
Facility Latitude:	40 57 42.0000	Facility Longitude:	74 9 39.0000
Facility Latitude:	40 56 50.0000	Facility Longitude:	74 9 33.0000
City Served:	HAWTHORNE BORO		
Treatment Class:	Mixed (treated and untreated)	Population:	18000

PWS currently has or had major violation(s) or enforcement:      YES

**VIOLATIONS INFORMATION:**

Violation ID:	9337299	Source ID:	011	PWS Phone:	Not Reported
Vio. beginning Date:	01/01/93	Vio. end Date:	12/31/93	Vio. Period:	012 Months
Num required Samples:	Not Reported	Number of Samples Taken:	000		
Analysis Result:	Not Reported	Maximum Contaminant Level:	Not Reported		
Analysis Method:	Not Reported				
Violation Type:	Monitoring, Regular				
Contaminant:	NITRATE				
Vio. Awareness Date:	Not Reported				

Violation ID:	9432403	Source ID:	007	PWS Phone:	Not Reported
Vio. beginning Date:	10/01/93	Vio. end Date:	12/31/93	Vio. Period:	003 Months
Num required Samples:	000	Number of Samples Taken:	000		
Analysis Result:	Not Reported	Maximum Contaminant Level:	Not Reported		
Analysis Method:	Not Reported				
Violation Type:	Monitoring, Regular				
Contaminant:	BENZENE				
Vio. Awareness Date:	Not Reported				

## GEOCHECK® - PHYSICAL SETTING SOURCE MAP FINDINGS

Violation ID:	9432404	Source ID:	007	PWS Phone:	Not Reported
Vio. beginning Date:	10/01/93	Vio. end Date:	12/31/93	Vio. Period:	003 Months
Num required Samples:	000	Number of Samples Taken:	000		
Analysis Result:	Not Reported	Maximum Contaminant Level:	Not Reported		
Analysis Method:	Not Reported				
Violation Type:	Monitoring, Regular				
Contaminant:	CARBON TETRACHLORIDE				
Vio. Awareness Date:	Not Reported				
Violation ID:	9432405	Source ID:	007	PWS Phone:	Not Reported
Vio. beginning Date:	10/01/93	Vio. end Date:	12/31/93	Vio. Period:	003 Months
Num required Samples:	000	Number of Samples Taken:	000		
Analysis Result:	Not Reported	Maximum Contaminant Level:	Not Reported		
Analysis Method:	Not Reported				
Violation Type:	Monitoring, Regular				
Contaminant:	P-DICHLOROBENZENE				
Vio. Awareness Date:	Not Reported				
Violation ID:	9432406	Source ID:	007	PWS Phone:	Not Reported
Vio. beginning Date:	10/01/93	Vio. end Date:	12/31/93	Vio. Period:	003 Months
Num required Samples:	000	Number of Samples Taken:	000		
Analysis Result:	Not Reported	Maximum Contaminant Level:	Not Reported		
Analysis Method:	Not Reported				
Violation Type:	Monitoring, Regular				
Contaminant:	1,2-DICHLOROETHANE				
Vio. Awareness Date:	Not Reported				
Violation ID:	9432407	Source ID:	007	PWS Phone:	Not Reported
Vio. beginning Date:	10/01/93	Vio. end Date:	12/31/93	Vio. Period:	003 Months
Num required Samples:	000	Number of Samples Taken:	000		
Analysis Result:	Not Reported	Maximum Contaminant Level:	Not Reported		
Analysis Method:	Not Reported				
Violation Type:	Monitoring, Regular				
Contaminant:	1,1-DICHLOROETHYLENE				
Vio. Awareness Date:	Not Reported				
Violation ID:	9432408	Source ID:	007	PWS Phone:	Not Reported
Vio. beginning Date:	10/01/93	Vio. end Date:	12/31/93	Vio. Period:	003 Months
Num required Samples:	000	Number of Samples Taken:	000		
Analysis Result:	Not Reported	Maximum Contaminant Level:	Not Reported		
Analysis Method:	Not Reported				
Violation Type:	Monitoring, Regular				
Contaminant:	1,1,1-TRICHLOROETHANE				
Vio. Awareness Date:	Not Reported				
Violation ID:	9432409	Source ID:	007	PWS Phone:	Not Reported
Vio. beginning Date:	10/01/93	Vio. end Date:	12/31/93	Vio. Period:	003 Months
Num required Samples:	000	Number of Samples Taken:	000		
Analysis Result:	Not Reported	Maximum Contaminant Level:	Not Reported		
Analysis Method:	Not Reported				
Violation Type:	Monitoring, Regular				
Contaminant:	TRICHLOROETHYLENE				
Vio. Awareness Date:	Not Reported				



## GEOCHECK® - PHYSICAL SETTING SOURCE MAP FINDINGS

Violation ID:	9432410	Source ID:	007	PWS Phone:	Not Reported
Vio. beginning Date:	10/01/93	Vio. end Date:	12/31/93	Vio. Period:	003 Months
Num required Samples:	000	Number of Samples Taken:	000		
Analysis Result:	Not Reported	Maximum Contaminant Level:	Not Reported		
Analysis Method:	Not Reported				
Violation Type:	Monitoring, Regular				
Contaminant:	VINYL CHLORIDE				
Vio. Awareness Date:	Not Reported				
Violation ID:	9432411	Source ID:	007	PWS Phone:	Not Reported
Vio. beginning Date:	10/01/93	Vio. end Date:	12/31/93	Vio. Period:	003 Months
Num required Samples:	000	Number of Samples Taken:	000		
Analysis Result:	Not Reported	Maximum Contaminant Level:	Not Reported		
Analysis Method:	Not Reported				
Violation Type:	Monitoring, Regular				
Contaminant:	METHYLENE CHLORIDE (DICHLOROMETHANE)				
Vio. Awareness Date:	Not Reported				
Violation ID:	9432412	Source ID:	007	PWS Phone:	Not Reported
Vio. beginning Date:	10/01/93	Vio. end Date:	12/31/93	Vio. Period:	003 Months
Num required Samples:	000	Number of Samples Taken:	000		
Analysis Result:	Not Reported	Maximum Contaminant Level:	Not Reported		
Analysis Method:	Not Reported				
Violation Type:	Monitoring, Regular				
Contaminant:	TRANS-1,2-DICHLOROETHYLENE				
Vio. Awareness Date:	Not Reported				
Violation ID:	9432413	Source ID:	007	PWS Phone:	Not Reported
Vio. beginning Date:	10/01/93	Vio. end Date:	12/31/93	Vio. Period:	003 Months
Num required Samples:	000	Number of Samples Taken:	000		
Analysis Result:	Not Reported	Maximum Contaminant Level:	Not Reported		
Analysis Method:	Not Reported				
Violation Type:	Monitoring, Regular				
Contaminant:	CIS-1,2-DICHLOROETHYLENE				
Vio. Awareness Date:	Not Reported				
Violation ID:	9432414	Source ID:	007	PWS Phone:	Not Reported
Vio. beginning Date:	10/01/93	Vio. end Date:	12/31/93	Vio. Period:	003 Months
Num required Samples:	000	Number of Samples Taken:	000		
Analysis Result:	Not Reported	Maximum Contaminant Level:	Not Reported		
Analysis Method:	Not Reported				
Violation Type:	Monitoring, Regular				
Contaminant:	1,2-DICHLOROPROPANE				
Vio. Awareness Date:	Not Reported				
Violation ID:	9432415	Source ID:	007	PWS Phone:	Not Reported
Vio. beginning Date:	10/01/93	Vio. end Date:	12/31/93	Vio. Period:	003 Months
Num required Samples:	000	Number of Samples Taken:	000		
Analysis Result:	Not Reported	Maximum Contaminant Level:	Not Reported		
Analysis Method:	Not Reported				
Violation Type:	Monitoring, Regular				
Contaminant:	TOLUENE				
Vio. Awareness Date:	Not Reported				

## GEOCHECK® - PHYSICAL SETTING SOURCE MAP FINDINGS

Violation ID:	9432416	Source ID:	007	PWS Phone:	Not Reported
Vio. beginning Date:	10/01/93	Vio. end Date:	12/31/93	Vio. Period:	003 Months
Num required Samples:	000	Number of Samples Taken:	000		
Analysis Result:	Not Reported	Maximum Contaminant Level:	Not Reported		
Analysis Method:	Not Reported				
Violation Type:	Monitoring, Regular				
Contaminant:	1,1,2-TRICHLOROETHANE				
Vio. Awareness Date:	Not Reported				
Violation ID:	9432417	Source ID:	007	PWS Phone:	Not Reported
Vio. beginning Date:	10/01/93	Vio. end Date:	12/31/93	Vio. Period:	003 Months
Num required Samples:	000	Number of Samples Taken:	000		
Analysis Result:	Not Reported	Maximum Contaminant Level:	Not Reported		
Analysis Method:	Not Reported				
Violation Type:	Monitoring, Regular				
Contaminant:	TETRACHLOROETHYLENE				
Vio. Awareness Date:	Not Reported				
Violation ID:	9432418	Source ID:	007	PWS Phone:	Not Reported
Vio. beginning Date:	10/01/93	Vio. end Date:	12/31/93	Vio. Period:	003 Months
Num required Samples:	000	Number of Samples Taken:	000		
Analysis Result:	Not Reported	Maximum Contaminant Level:	Not Reported		
Analysis Method:	Not Reported				
Violation Type:	Monitoring, Regular				
Contaminant:	MONOCHLOROBENZENE (CHLOROBENZENE)				
Vio. Awareness Date:	Not Reported				
Violation ID:	9432419	Source ID:	007	PWS Phone:	Not Reported
Vio. beginning Date:	10/01/93	Vio. end Date:	12/31/93	Vio. Period:	003 Months
Num required Samples:	000	Number of Samples Taken:	000		
Analysis Result:	Not Reported	Maximum Contaminant Level:	Not Reported		
Analysis Method:	Not Reported				
Violation Type:	Monitoring, Regular				
Contaminant:	ETHYLBENZENE				
Vio. Awareness Date:	Not Reported				
Violation ID:	9432420	Source ID:	007	PWS Phone:	Not Reported
Vio. beginning Date:	10/01/93	Vio. end Date:	12/31/93	Vio. Period:	003 Months
Num required Samples:	000	Number of Samples Taken:	000		
Analysis Result:	Not Reported	Maximum Contaminant Level:	Not Reported		
Analysis Method:	Not Reported				
Violation Type:	Monitoring, Regular				
Contaminant:	STYRENE				
Vio. Awareness Date:	Not Reported				
Violation ID:	9432421	Source ID:	007	PWS Phone:	Not Reported
Vio. beginning Date:	10/01/93	Vio. end Date:	12/31/93	Vio. Period:	003 Months
Num required Samples:	000	Number of Samples Taken:	000		
Analysis Result:	Not Reported	Maximum Contaminant Level:	Not Reported		
Analysis Method:	Not Reported				
Violation Type:	Monitoring, Regular				
Contaminant:	M-DICHLOROBENZENE				
Vio. Awareness Date:	Not Reported				

## GEOCHECK® - PHYSICAL SETTING SOURCE MAP FINDINGS

Violation ID:	9432422	Source ID:	007	PWS Phone:	Not Reported
Vio. beginning Date:	10/01/93	Vio. end Date:	12/31/93	Vio. Period:	003 Months
Num required Samples:	000	Number of Samples Taken:	000		
Analysis Result:	Not Reported	Maximum Contaminant Level:	Not Reported		
Analysis Method:	Not Reported				
Violation Type:	Monitoring, Regular				
Contaminant:	O-DICHLOROBENZENE				
Vio. Awareness Date:	Not Reported				
Violation ID:	9432423	Source ID:	007	PWS Phone:	Not Reported
Vio. beginning Date:	10/01/93	Vio. end Date:	12/31/93	Vio. Period:	003 Months
Num required Samples:	000	Number of Samples Taken:	000		
Analysis Result:	Not Reported	Maximum Contaminant Level:	Not Reported		
Analysis Method:	Not Reported				
Violation Type:	Monitoring, Regular				
Contaminant:	1,2,4-TRICHLOROBENZENE				
Vio. Awareness Date:	Not Reported				
Violation ID:	9432424	Source ID:	007	PWS Phone:	Not Reported
Vio. beginning Date:	10/01/93	Vio. end Date:	12/31/93	Vio. Period:	003 Months
Num required Samples:	000	Number of Samples Taken:	000		
Analysis Result:	Not Reported	Maximum Contaminant Level:	Not Reported		
Analysis Method:	Not Reported				
Violation Type:	Monitoring, Regular				
Contaminant:	XYLENES, TOTAL				
Vio. Awareness Date:	Not Reported				
Violation ID:	9432425	Source ID:	008	PWS Phone:	Not Reported
Vio. beginning Date:	10/01/93	Vio. end Date:	12/31/93	Vio. Period:	003 Months
Num required Samples:	000	Number of Samples Taken:	000		
Analysis Result:	Not Reported	Maximum Contaminant Level:	Not Reported		
Analysis Method:	Not Reported				
Violation Type:	Monitoring, Regular				
Contaminant:	BENZENE				
Vio. Awareness Date:	Not Reported				
Violation ID:	9432426	Source ID:	008	PWS Phone:	Not Reported
Vio. beginning Date:	10/01/93	Vio. end Date:	12/31/93	Vio. Period:	003 Months
Num required Samples:	000	Number of Samples Taken:	000		
Analysis Result:	Not Reported	Maximum Contaminant Level:	Not Reported		
Analysis Method:	Not Reported				
Violation Type:	Monitoring, Regular				
Contaminant:	CARBON TETRACHLORIDE				
Vio. Awareness Date:	Not Reported				
Violation ID:	9432427	Source ID:	008	PWS Phone:	Not Reported
Vio. beginning Date:	10/01/93	Vio. end Date:	12/31/93	Vio. Period:	003 Months
Num required Samples:	000	Number of Samples Taken:	000		
Analysis Result:	Not Reported	Maximum Contaminant Level:	Not Reported		
Analysis Method:	Not Reported				
Violation Type:	Monitoring, Regular				
Contaminant:	P-DICHLOROBENZENE				
Vio. Awareness Date:	Not Reported				

## GEOCHECK® - PHYSICAL SETTING SOURCE MAP FINDINGS

Violation ID:	9432428	Source ID:	008	PWS Phone:	Not Reported
Vio. beginning Date:	10/01/93	Vio. end Date:	12/31/93	Vio. Period:	003 Months
Num required Samples:	000	Number of Samples Taken:	000		
Analysis Result:	Not Reported	Maximum Contaminant Level:	Not Reported		
Analysis Method:	Not Reported				
Violation Type:	Monitoring, Regular				
Contaminant:	1,2-DICHLOROETHANE				
Vio. Awareness Date:	Not Reported				
Violation ID:	9432429	Source ID:	008	PWS Phone:	Not Reported
Vio. beginning Date:	10/01/93	Vio. end Date:	12/31/93	Vio. Period:	003 Months
Num required Samples:	000	Number of Samples Taken:	000		
Analysis Result:	Not Reported	Maximum Contaminant Level:	Not Reported		
Analysis Method:	Not Reported				
Violation Type:	Monitoring, Regular				
Contaminant:	1,1-DICHLOROETHYLENE				
Vio. Awareness Date:	Not Reported				
Violation ID:	9432430	Source ID:	008	PWS Phone:	Not Reported
Vio. beginning Date:	10/01/93	Vio. end Date:	12/31/93	Vio. Period:	003 Months
Num required Samples:	000	Number of Samples Taken:	000		
Analysis Result:	Not Reported	Maximum Contaminant Level:	Not Reported		
Analysis Method:	Not Reported				
Violation Type:	Monitoring, Regular				
Contaminant:	1,1,1-TRICHLOROETHANE				
Vio. Awareness Date:	Not Reported				
Violation ID:	9432431	Source ID:	008	PWS Phone:	Not Reported
Vio. beginning Date:	10/01/93	Vio. end Date:	12/31/93	Vio. Period:	003 Months
Num required Samples:	000	Number of Samples Taken:	000		
Analysis Result:	Not Reported	Maximum Contaminant Level:	Not Reported		
Analysis Method:	Not Reported				
Violation Type:	Monitoring, Regular				
Contaminant:	TRICHLOROETHYLENE				
Vio. Awareness Date:	Not Reported				
Violation ID:	9432432	Source ID:	008	PWS Phone:	Not Reported
Vio. beginning Date:	10/01/93	Vio. end Date:	12/31/93	Vio. Period:	003 Months
Num required Samples:	000	Number of Samples Taken:	000		
Analysis Result:	Not Reported	Maximum Contaminant Level:	Not Reported		
Analysis Method:	Not Reported				
Violation Type:	Monitoring, Regular				
Contaminant:	VINYL CHLORIDE				
Vio. Awareness Date:	Not Reported				
Violation ID:	9432433	Source ID:	008	PWS Phone:	Not Reported
Vio. beginning Date:	10/01/93	Vio. end Date:	12/31/93	Vio. Period:	003 Months
Num required Samples:	000	Number of Samples Taken:	000		
Analysis Result:	Not Reported	Maximum Contaminant Level:	Not Reported		
Analysis Method:	Not Reported				
Violation Type:	Monitoring, Regular				
Contaminant:	METHYLENE CHLORIDE (DICHLOROMETHANE)				
Vio. Awareness Date:	Not Reported				

## GEOCHECK® - PHYSICAL SETTING SOURCE MAP FINDINGS

Violation ID:	9432434	Source ID:	008	PWS Phone:	Not Reported
Vio. beginning Date:	10/01/93	Vio. end Date:	12/31/93	Vio. Period:	003 Months
Num required Samples:	000	Number of Samples Taken:	000		
Analysis Result:	Not Reported	Maximum Contaminant Level:	Not Reported		
Analysis Method:	Not Reported				
Violation Type:	Monitoring, Regular				
Contaminant:	TRANS-1,2-DICHLOROETHYLENE				
Vio. Awareness Date:	Not Reported				
Violation ID:	9432435	Source ID:	008	PWS Phone:	Not Reported
Vio. beginning Date:	10/01/93	Vio. end Date:	12/31/93	Vio. Period:	003 Months
Num required Samples:	000	Number of Samples Taken:	000		
Analysis Result:	Not Reported	Maximum Contaminant Level:	Not Reported		
Analysis Method:	Not Reported				
Violation Type:	Monitoring, Regular				
Contaminant:	CIS-1,2-DICHLOROETHYLENE				
Vio. Awareness Date:	Not Reported				
Violation ID:	9432436	Source ID:	008	PWS Phone:	Not Reported
Vio. beginning Date:	10/01/93	Vio. end Date:	12/31/93	Vio. Period:	003 Months
Num required Samples:	000	Number of Samples Taken:	000		
Analysis Result:	Not Reported	Maximum Contaminant Level:	Not Reported		
Analysis Method:	Not Reported				
Violation Type:	Monitoring, Regular				
Contaminant:	1,2-DICHLOROPROPANE				
Vio. Awareness Date:	Not Reported				
Violation ID:	9432437	Source ID:	008	PWS Phone:	Not Reported
Vio. beginning Date:	10/01/93	Vio. end Date:	12/31/93	Vio. Period:	003 Months
Num required Samples:	000	Number of Samples Taken:	000		
Analysis Result:	Not Reported	Maximum Contaminant Level:	Not Reported		
Analysis Method:	Not Reported				
Violation Type:	Monitoring, Regular				
Contaminant:	TOLUENE				
Vio. Awareness Date:	Not Reported				
Violation ID:	9432438	Source ID:	008	PWS Phone:	Not Reported
Vio. beginning Date:	10/01/93	Vio. end Date:	12/31/93	Vio. Period:	003 Months
Num required Samples:	000	Number of Samples Taken:	000		
Analysis Result:	Not Reported	Maximum Contaminant Level:	Not Reported		
Analysis Method:	Not Reported				
Violation Type:	Monitoring, Regular				
Contaminant:	1,1,2-TRICHLOROETHANE				
Vio. Awareness Date:	Not Reported				
Violation ID:	9432439	Source ID:	008	PWS Phone:	Not Reported
Vio. beginning Date:	10/01/93	Vio. end Date:	12/31/93	Vio. Period:	003 Months
Num required Samples:	000	Number of Samples Taken:	000		
Analysis Result:	Not Reported	Maximum Contaminant Level:	Not Reported		
Analysis Method:	Not Reported				
Violation Type:	Monitoring, Regular				
Contaminant:	TETRACHLOROETHYLENE				
Vio. Awareness Date:	Not Reported				

## GEOCHECK® - PHYSICAL SETTING SOURCE MAP FINDINGS

Violation ID:	9432440	Source ID:	008	PWS Phone:	Not Reported
Vio. beginning Date:	10/01/93	Vio. end Date:	12/31/93	Vio. Period:	003 Months
Num required Samples:	000	Number of Samples Taken:	000		
Analysis Result:	Not Reported	Maximum Contaminant Level:	Not Reported		
Analysis Method:	Not Reported				
Violation Type:	Monitoring, Regular				
Contaminant:	MONOCHLOROBENZENE (CHLOROBENZENE)				
Vio. Awareness Date:	Not Reported				
Violation ID:	9432441	Source ID:	008	PWS Phone:	Not Reported
Vio. beginning Date:	10/01/93	Vio. end Date:	12/31/93	Vio. Period:	003 Months
Num required Samples:	000	Number of Samples Taken:	000		
Analysis Result:	Not Reported	Maximum Contaminant Level:	Not Reported		
Analysis Method:	Not Reported				
Violation Type:	Monitoring, Regular				
Contaminant:	ETHYLBENZENE				
Vio. Awareness Date:	Not Reported				
Violation ID:	9432442	Source ID:	008	PWS Phone:	Not Reported
Vio. beginning Date:	10/01/93	Vio. end Date:	12/31/93	Vio. Period:	003 Months
Num required Samples:	000	Number of Samples Taken:	000		
Analysis Result:	Not Reported	Maximum Contaminant Level:	Not Reported		
Analysis Method:	Not Reported				
Violation Type:	Monitoring, Regular				
Contaminant:	STYRENE				
Vio. Awareness Date:	Not Reported				
Violation ID:	9432443	Source ID:	008	PWS Phone:	Not Reported
Vio. beginning Date:	10/01/93	Vio. end Date:	12/31/93	Vio. Period:	003 Months
Num required Samples:	000	Number of Samples Taken:	000		
Analysis Result:	Not Reported	Maximum Contaminant Level:	Not Reported		
Analysis Method:	Not Reported				
Violation Type:	Monitoring, Regular				
Contaminant:	M-DICHLOROBENZENE				
Vio. Awareness Date:	Not Reported				
Violation ID:	9432444	Source ID:	008	PWS Phone:	Not Reported
Vio. beginning Date:	10/01/93	Vio. end Date:	12/31/93	Vio. Period:	003 Months
Num required Samples:	000	Number of Samples Taken:	000		
Analysis Result:	Not Reported	Maximum Contaminant Level:	Not Reported		
Analysis Method:	Not Reported				
Violation Type:	Monitoring, Regular				
Contaminant:	O-DICHLOROBENZENE				
Vio. Awareness Date:	Not Reported				
Violation ID:	9432445	Source ID:	008	PWS Phone:	Not Reported
Vio. beginning Date:	10/01/93	Vio. end Date:	12/31/93	Vio. Period:	003 Months
Num required Samples:	000	Number of Samples Taken:	000		
Analysis Result:	Not Reported	Maximum Contaminant Level:	Not Reported		
Analysis Method:	Not Reported				
Violation Type:	Monitoring, Regular				
Contaminant:	1,2,4-TRICHLOROBENZENE				
Vio. Awareness Date:	Not Reported				

## GEOCHECK® - PHYSICAL SETTING SOURCE MAP FINDINGS

Violation ID:	9432446	Source ID:	008	PWS Phone:	Not Reported
Vio. beginning Date:	10/01/93	Vio. end Date:	12/31/93	Vio. Period:	003 Months
Num required Samples:	000	Number of Samples Taken:	000		
Analysis Result:	Not Reported	Maximum Contaminant Level:	Not Reported		
Analysis Method:	Not Reported				
Violation Type:	Monitoring, Regular				
Contaminant:	XYLENES, TOTAL				
Vio. Awareness Date:	Not Reported				
Violation ID:	9324400	Source ID:	Not Reported	PWS Phone:	2014272378
Vio. beginning Date:	03/01/93	Vio. end Date:	03/31/93	Vio. Period:	001 Months
Num required Samples:	Not Reported	Number of Samples Taken:	Not Reported		
Analysis Result:	Not Reported	Maximum Contaminant Level:	Not Reported		
Analysis Method:	Not Reported				
Violation Type:	Monitoring, Routine Major (TCR)				
Contaminant:	COLIFORM (TCR)				
Vio. Awareness Date:	050493				
Violation ID:	9323822	Source ID:	Not Reported	PWS Phone:	2014272378
Vio. beginning Date:	01/01/93	Vio. end Date:	03/31/93	Vio. Period:	003 Months
Num required Samples:	001	Number of Samples Taken:	000		
Analysis Result:	Not Reported	Maximum Contaminant Level:	Not Reported		
Analysis Method:	Not Reported				
Violation Type:	Monitoring, Regular				
Contaminant:	TTHM				
Vio. Awareness Date:	Not Reported				
Violation ID:	9442987	Source ID:	007	PWS Phone:	Not Reported
Vio. beginning Date:	01/01/94	Vio. end Date:	03/31/94	Vio. Period:	003 Months
Num required Samples:	000	Number of Samples Taken:	000		
Analysis Result:	Not Reported	Maximum Contaminant Level:	Not Reported		
Analysis Method:	Not Reported				
Violation Type:	Monitoring, Regular				
Contaminant:	BENZENE				
Vio. Awareness Date:	Not Reported				
Violation ID:	9442988	Source ID:	007	PWS Phone:	Not Reported
Vio. beginning Date:	01/01/94	Vio. end Date:	03/31/94	Vio. Period:	003 Months
Num required Samples:	000	Number of Samples Taken:	000		
Analysis Result:	Not Reported	Maximum Contaminant Level:	Not Reported		
Analysis Method:	Not Reported				
Violation Type:	Monitoring, Regular				
Contaminant:	CARBON TETRACHLORIDE				
Vio. Awareness Date:	Not Reported				
Violation ID:	9442989	Source ID:	007	PWS Phone:	Not Reported
Vio. beginning Date:	01/01/94	Vio. end Date:	03/31/94	Vio. Period:	003 Months
Num required Samples:	000	Number of Samples Taken:	000		
Analysis Result:	Not Reported	Maximum Contaminant Level:	Not Reported		
Analysis Method:	Not Reported				
Violation Type:	Monitoring, Regular				
Contaminant:	P-DICHLOROBENZENE				
Vio. Awareness Date:	Not Reported				

## GEOCHECK® - PHYSICAL SETTING SOURCE MAP FINDINGS

Violation ID:	9442990	Source ID:	007	PWS Phone:	Not Reported
Vio. beginning Date:	01/01/94	Vio. end Date:	03/31/94	Vio. Period:	003 Months
Num required Samples:	000	Number of Samples Taken:	000		
Analysis Result:	Not Reported	Maximum Contaminant Level:	Not Reported		
Analysis Method:	Not Reported				
Violation Type:	Monitoring, Regular				
Contaminant:	1,2-DICHLOROETHANE				
Vio. Awareness Date:	Not Reported				
Violation ID:	9442991	Source ID:	007	PWS Phone:	Not Reported
Vio. beginning Date:	01/01/94	Vio. end Date:	03/31/94	Vio. Period:	003 Months
Num required Samples:	000	Number of Samples Taken:	000		
Analysis Result:	Not Reported	Maximum Contaminant Level:	Not Reported		
Analysis Method:	Not Reported				
Violation Type:	Monitoring, Regular				
Contaminant:	1,1-DICHLOROETHYLENE				
Vio. Awareness Date:	Not Reported				
Violation ID:	9442992	Source ID:	007	PWS Phone:	Not Reported
Vio. beginning Date:	01/01/94	Vio. end Date:	03/31/94	Vio. Period:	003 Months
Num required Samples:	000	Number of Samples Taken:	000		
Analysis Result:	Not Reported	Maximum Contaminant Level:	Not Reported		
Analysis Method:	Not Reported				
Violation Type:	Monitoring, Regular				
Contaminant:	1,1,1-TRICHLOROETHANE				
Vio. Awareness Date:	Not Reported				
Violation ID:	9442993	Source ID:	007	PWS Phone:	Not Reported
Vio. beginning Date:	01/01/94	Vio. end Date:	03/31/94	Vio. Period:	003 Months
Num required Samples:	000	Number of Samples Taken:	000		
Analysis Result:	Not Reported	Maximum Contaminant Level:	Not Reported		
Analysis Method:	Not Reported				
Violation Type:	Monitoring, Regular				
Contaminant:	TRICHLOROETHYLENE				
Vio. Awareness Date:	Not Reported				
Violation ID:	9442994	Source ID:	007	PWS Phone:	Not Reported
Vio. beginning Date:	01/01/94	Vio. end Date:	03/31/94	Vio. Period:	003 Months
Num required Samples:	000	Number of Samples Taken:	000		
Analysis Result:	Not Reported	Maximum Contaminant Level:	Not Reported		
Analysis Method:	Not Reported				
Violation Type:	Monitoring, Regular				
Contaminant:	VINYL CHLORIDE				
Vio. Awareness Date:	Not Reported				
Violation ID:	9442995	Source ID:	007	PWS Phone:	Not Reported
Vio. beginning Date:	01/01/94	Vio. end Date:	03/31/94	Vio. Period:	003 Months
Num required Samples:	000	Number of Samples Taken:	000		
Analysis Result:	Not Reported	Maximum Contaminant Level:	Not Reported		
Analysis Method:	Not Reported				
Violation Type:	Monitoring, Regular				
Contaminant:	METHYLENE CHLORIDE (DICHLOROMETHANE)				
Vio. Awareness Date:	Not Reported				



## GEOCHECK® - PHYSICAL SETTING SOURCE MAP FINDINGS

Violation ID:	9442996	Source ID:	007	PWS Phone:	Not Reported
Vio. beginning Date:	01/01/94	Vio. end Date:	03/31/94	Vio. Period:	003 Months
Num required Samples:	000	Number of Samples Taken:	000		
Analysis Result:	Not Reported	Maximum Contaminant Level:	Not Reported		
Analysis Method:	Not Reported				
Violation Type:	Monitoring, Regular				
Contaminant:	TRANS-1,2-DICHLOROETHYLENE				
Vio. Awareness Date:	Not Reported				
Violation ID:	9442997	Source ID:	007	PWS Phone:	Not Reported
Vio. beginning Date:	01/01/94	Vio. end Date:	03/31/94	Vio. Period:	003 Months
Num required Samples:	000	Number of Samples Taken:	000		
Analysis Result:	Not Reported	Maximum Contaminant Level:	Not Reported		
Analysis Method:	Not Reported				
Violation Type:	Monitoring, Regular				
Contaminant:	CIS-1,2-DICHLOROETHYLENE				
Vio. Awareness Date:	Not Reported				
Violation ID:	9442998	Source ID:	007	PWS Phone:	Not Reported
Vio. beginning Date:	01/01/94	Vio. end Date:	03/31/94	Vio. Period:	003 Months
Num required Samples:	000	Number of Samples Taken:	000		
Analysis Result:	Not Reported	Maximum Contaminant Level:	Not Reported		
Analysis Method:	Not Reported				
Violation Type:	Monitoring, Regular				
Contaminant:	1,2-DICHLOROPROPANE				
Vio. Awareness Date:	Not Reported				
Violation ID:	9442999	Source ID:	007	PWS Phone:	Not Reported
Vio. beginning Date:	01/01/94	Vio. end Date:	03/31/94	Vio. Period:	003 Months
Num required Samples:	000	Number of Samples Taken:	000		
Analysis Result:	Not Reported	Maximum Contaminant Level:	Not Reported		
Analysis Method:	Not Reported				
Violation Type:	Monitoring, Regular				
Contaminant:	TOLUENE				
Vio. Awareness Date:	Not Reported				
Violation ID:	9443000	Source ID:	007	PWS Phone:	Not Reported
Vio. beginning Date:	01/01/94	Vio. end Date:	03/31/94	Vio. Period:	003 Months
Num required Samples:	000	Number of Samples Taken:	000		
Analysis Result:	Not Reported	Maximum Contaminant Level:	Not Reported		
Analysis Method:	Not Reported				
Violation Type:	Monitoring, Regular				
Contaminant:	1,1,2-TRICHLOROETHANE				
Vio. Awareness Date:	Not Reported				
Violation ID:	9443001	Source ID:	007	PWS Phone:	Not Reported
Vio. beginning Date:	01/01/94	Vio. end Date:	03/31/94	Vio. Period:	003 Months
Num required Samples:	000	Number of Samples Taken:	000		
Analysis Result:	Not Reported	Maximum Contaminant Level:	Not Reported		
Analysis Method:	Not Reported				
Violation Type:	Monitoring, Regular				
Contaminant:	TETRACHLOROETHYLENE				
Vio. Awareness Date:	Not Reported				

## GEOCHECK® - PHYSICAL SETTING SOURCE MAP FINDINGS

Violation ID:	9443002	Source ID:	007	PWS Phone:	Not Reported
Vio. beginning Date:	01/01/94	Vio. end Date:	03/31/94	Vio. Period:	003 Months
Num required Samples:	000	Number of Samples Taken:	000		
Analysis Result:	Not Reported	Maximum Contaminant Level:	Not Reported		
Analysis Method:	Not Reported				
Violation Type:	Monitoring, Regular				
Contaminant:	MONOCHLOROBENZENE (CHLOROBENZENE)				
Vio. Awareness Date:	Not Reported				
Violation ID:	9443003	Source ID:	007	PWS Phone:	Not Reported
Vio. beginning Date:	01/01/94	Vio. end Date:	03/31/94	Vio. Period:	003 Months
Num required Samples:	000	Number of Samples Taken:	000		
Analysis Result:	Not Reported	Maximum Contaminant Level:	Not Reported		
Analysis Method:	Not Reported				
Violation Type:	Monitoring, Regular				
Contaminant:	ETHYLBENZENE				
Vio. Awareness Date:	Not Reported				
Violation ID:	9443004	Source ID:	007	PWS Phone:	Not Reported
Vio. beginning Date:	01/01/94	Vio. end Date:	03/31/94	Vio. Period:	003 Months
Num required Samples:	000	Number of Samples Taken:	000		
Analysis Result:	Not Reported	Maximum Contaminant Level:	Not Reported		
Analysis Method:	Not Reported				
Violation Type:	Monitoring, Regular				
Contaminant:	STYRENE				
Vio. Awareness Date:	Not Reported				
Violation ID:	9443005	Source ID:	007	PWS Phone:	Not Reported
Vio. beginning Date:	01/01/94	Vio. end Date:	03/31/94	Vio. Period:	003 Months
Num required Samples:	000	Number of Samples Taken:	000		
Analysis Result:	Not Reported	Maximum Contaminant Level:	Not Reported		
Analysis Method:	Not Reported				
Violation Type:	Monitoring, Regular				
Contaminant:	M-DICHLOROBENZENE				
Vio. Awareness Date:	Not Reported				
Violation ID:	9443006	Source ID:	007	PWS Phone:	Not Reported
Vio. beginning Date:	01/01/94	Vio. end Date:	03/31/94	Vio. Period:	003 Months
Num required Samples:	000	Number of Samples Taken:	000		
Analysis Result:	Not Reported	Maximum Contaminant Level:	Not Reported		
Analysis Method:	Not Reported				
Violation Type:	Monitoring, Regular				
Contaminant:	O-DICHLOROBENZENE				
Vio. Awareness Date:	Not Reported				
Violation ID:	9443007	Source ID:	007	PWS Phone:	Not Reported
Vio. beginning Date:	01/01/94	Vio. end Date:	03/31/94	Vio. Period:	003 Months
Num required Samples:	000	Number of Samples Taken:	000		
Analysis Result:	Not Reported	Maximum Contaminant Level:	Not Reported		
Analysis Method:	Not Reported				
Violation Type:	Monitoring, Regular				
Contaminant:	1,2,4-TRICHLOROBENZENE				
Vio. Awareness Date:	Not Reported				

## GEOCHECK® - PHYSICAL SETTING SOURCE MAP FINDINGS

Violation ID:	9443008	Source ID:	007	PWS Phone:	Not Reported
Vio. beginning Date:	01/01/94	Vio. end Date:	03/31/94	Vio. Period:	003 Months
Num required Samples:	000	Number of Samples Taken:	000		
Analysis Result:	Not Reported	Maximum Contaminant Level:	Not Reported		
Analysis Method:	Not Reported				
Violation Type:	Monitoring, Regular				
Contaminant:	XYLENES, TOTAL				
Vio. Awareness Date:	Not Reported				
Violation ID:	9443031	Source ID:	008	PWS Phone:	Not Reported
Vio. beginning Date:	01/01/94	Vio. end Date:	03/31/94	Vio. Period:	003 Months
Num required Samples:	000	Number of Samples Taken:	000		
Analysis Result:	Not Reported	Maximum Contaminant Level:	Not Reported		
Analysis Method:	Not Reported				
Violation Type:	Monitoring, Regular				
Contaminant:	BENZENE				
Vio. Awareness Date:	Not Reported				
Violation ID:	9443032	Source ID:	008	PWS Phone:	Not Reported
Vio. beginning Date:	01/01/94	Vio. end Date:	03/31/94	Vio. Period:	003 Months
Num required Samples:	000	Number of Samples Taken:	000		
Analysis Result:	Not Reported	Maximum Contaminant Level:	Not Reported		
Analysis Method:	Not Reported				
Violation Type:	Monitoring, Regular				
Contaminant:	CARBON TETRACHLORIDE				
Vio. Awareness Date:	Not Reported				
Violation ID:	9443033	Source ID:	008	PWS Phone:	Not Reported
Vio. beginning Date:	01/01/94	Vio. end Date:	03/31/94	Vio. Period:	003 Months
Num required Samples:	000	Number of Samples Taken:	000		
Analysis Result:	Not Reported	Maximum Contaminant Level:	Not Reported		
Analysis Method:	Not Reported				
Violation Type:	Monitoring, Regular				
Contaminant:	P-DICHLOROBENZENE				
Vio. Awareness Date:	Not Reported				
Violation ID:	9443034	Source ID:	008	PWS Phone:	Not Reported
Vio. beginning Date:	01/01/94	Vio. end Date:	03/31/94	Vio. Period:	003 Months
Num required Samples:	000	Number of Samples Taken:	000		
Analysis Result:	Not Reported	Maximum Contaminant Level:	Not Reported		
Analysis Method:	Not Reported				
Violation Type:	Monitoring, Regular				
Contaminant:	1,2-DICHLOROETHANE				
Vio. Awareness Date:	Not Reported				
Violation ID:	9443035	Source ID:	008	PWS Phone:	Not Reported
Vio. beginning Date:	01/01/94	Vio. end Date:	03/31/94	Vio. Period:	003 Months
Num required Samples:	000	Number of Samples Taken:	000		
Analysis Result:	Not Reported	Maximum Contaminant Level:	Not Reported		
Analysis Method:	Not Reported				
Violation Type:	Monitoring, Regular				
Contaminant:	1,1-DICHLOROETHYLENE				
Vio. Awareness Date:	Not Reported				

## GEOCHECK® - PHYSICAL SETTING SOURCE MAP FINDINGS

Violation ID:	9443036	Source ID:	008	PWS Phone:	Not Reported
Vio. beginning Date:	01/01/94	Vio. end Date:	03/31/94	Vio. Period:	003 Months
Num required Samples:	000	Number of Samples Taken:	000		
Analysis Result:	Not Reported	Maximum Contaminant Level:	Not Reported		
Analysis Method:	Not Reported				
Violation Type:	Monitoring, Regular				
Contaminant:	1,1,1-TRICHLOROETHANE				
Vio. Awareness Date:	Not Reported				
Violation ID:	9443037	Source ID:	008	PWS Phone:	Not Reported
Vio. beginning Date:	01/01/94	Vio. end Date:	03/31/94	Vio. Period:	003 Months
Num required Samples:	000	Number of Samples Taken:	000		
Analysis Result:	Not Reported	Maximum Contaminant Level:	Not Reported		
Analysis Method:	Not Reported				
Violation Type:	Monitoring, Regular				
Contaminant:	TRICHLOROETHYLENE				
Vio. Awareness Date:	Not Reported				
Violation ID:	9443038	Source ID:	008	PWS Phone:	Not Reported
Vio. beginning Date:	01/01/94	Vio. end Date:	03/31/94	Vio. Period:	003 Months
Num required Samples:	000	Number of Samples Taken:	000		
Analysis Result:	Not Reported	Maximum Contaminant Level:	Not Reported		
Analysis Method:	Not Reported				
Violation Type:	Monitoring, Regular				
Contaminant:	VINYL CHLORIDE				
Vio. Awareness Date:	Not Reported				
Violation ID:	9443039	Source ID:	008	PWS Phone:	Not Reported
Vio. beginning Date:	01/01/94	Vio. end Date:	03/31/94	Vio. Period:	003 Months
Num required Samples:	000	Number of Samples Taken:	000		
Analysis Result:	Not Reported	Maximum Contaminant Level:	Not Reported		
Analysis Method:	Not Reported				
Violation Type:	Monitoring, Regular				
Contaminant:	METHYLENE CHLORIDE (DICHLOROMETHANE)				
Vio. Awareness Date:	Not Reported				
Violation ID:	9443040	Source ID:	008	PWS Phone:	Not Reported
Vio. beginning Date:	01/01/94	Vio. end Date:	03/31/94	Vio. Period:	003 Months
Num required Samples:	000	Number of Samples Taken:	000		
Analysis Result:	Not Reported	Maximum Contaminant Level:	Not Reported		
Analysis Method:	Not Reported				
Violation Type:	Monitoring, Regular				
Contaminant:	TRANS-1,2-DICHLOROETHYLENE				
Vio. Awareness Date:	Not Reported				
Violation ID:	9443041	Source ID:	008	PWS Phone:	Not Reported
Vio. beginning Date:	01/01/94	Vio. end Date:	03/31/94	Vio. Period:	003 Months
Num required Samples:	000	Number of Samples Taken:	000		
Analysis Result:	Not Reported	Maximum Contaminant Level:	Not Reported		
Analysis Method:	Not Reported				
Violation Type:	Monitoring, Regular				
Contaminant:	CIS-1,2-DICHLOROETHYLENE				
Vio. Awareness Date:	Not Reported				

## GEOCHECK® - PHYSICAL SETTING SOURCE MAP FINDINGS

Violation ID:	9443042	Source ID:	008	PWS Phone:	Not Reported
Vio. beginning Date:	01/01/94	Vio. end Date:	03/31/94	Vio. Period:	003 Months
Num required Samples:	000	Number of Samples Taken:	000		
Analysis Result:	Not Reported	Maximum Contaminant Level:	Not Reported		
Analysis Method:	Not Reported				
Violation Type:	Monitoring, Regular				
Contaminant:	1,2-DICHLOROPROPANE				
Vio. Awareness Date:	Not Reported				
Violation ID:	9443043	Source ID:	008	PWS Phone:	Not Reported
Vio. beginning Date:	01/01/94	Vio. end Date:	03/31/94	Vio. Period:	003 Months
Num required Samples:	000	Number of Samples Taken:	000		
Analysis Result:	Not Reported	Maximum Contaminant Level:	Not Reported		
Analysis Method:	Not Reported				
Violation Type:	Monitoring, Regular				
Contaminant:	TOLUENE				
Vio. Awareness Date:	Not Reported				
Violation ID:	9443044	Source ID:	008	PWS Phone:	Not Reported
Vio. beginning Date:	01/01/94	Vio. end Date:	03/31/94	Vio. Period:	003 Months
Num required Samples:	000	Number of Samples Taken:	000		
Analysis Result:	Not Reported	Maximum Contaminant Level:	Not Reported		
Analysis Method:	Not Reported				
Violation Type:	Monitoring, Regular				
Contaminant:	1,1,2-TRICHLOROETHANE				
Vio. Awareness Date:	Not Reported				
Violation ID:	9443045	Source ID:	008	PWS Phone:	Not Reported
Vio. beginning Date:	01/01/94	Vio. end Date:	03/31/94	Vio. Period:	003 Months
Num required Samples:	000	Number of Samples Taken:	000		
Analysis Result:	Not Reported	Maximum Contaminant Level:	Not Reported		
Analysis Method:	Not Reported				
Violation Type:	Monitoring, Regular				
Contaminant:	TETRACHLOROETHYLENE				
Vio. Awareness Date:	Not Reported				
Violation ID:	9443046	Source ID:	008	PWS Phone:	Not Reported
Vio. beginning Date:	01/01/94	Vio. end Date:	03/31/94	Vio. Period:	003 Months
Num required Samples:	000	Number of Samples Taken:	000		
Analysis Result:	Not Reported	Maximum Contaminant Level:	Not Reported		
Analysis Method:	Not Reported				
Violation Type:	Monitoring, Regular				
Contaminant:	MONOCHLOROBENZENE (CHLOROBENZENE)				
Vio. Awareness Date:	Not Reported				
Violation ID:	9443047	Source ID:	008	PWS Phone:	Not Reported
Vio. beginning Date:	01/01/94	Vio. end Date:	03/31/94	Vio. Period:	003 Months
Num required Samples:	000	Number of Samples Taken:	000		
Analysis Result:	Not Reported	Maximum Contaminant Level:	Not Reported		
Analysis Method:	Not Reported				
Violation Type:	Monitoring, Regular				
Contaminant:	ETHYLBENZENE				
Vio. Awareness Date:	Not Reported				

## GEOCHECK® - PHYSICAL SETTING SOURCE MAP FINDINGS

Violation ID: 9443048      Source ID: 008      PWS Phone: Not Reported  
 Vio. beginning Date: 01/01/94      Vio. end Date: 03/31/94      Vio. Period: 003 Months  
 Num required Samples: 000      Number of Samples Taken: 000  
 Analysis Result: Not Reported      Maximum Contaminant Level: Not Reported  
 Analysis Method: Not Reported  
 Violation Type: Monitoring, Regular  
 Contaminant: STYRENE  
 Vio. Awareness Date: Not Reported

Violation ID: 9443049      Source ID: 008      PWS Phone: Not Reported  
 Vio. beginning Date: 01/01/94      Vio. end Date: 03/31/94      Vio. Period: 003 Months  
 Num required Samples: 000      Number of Samples Taken: 000  
 Analysis Result: Not Reported      Maximum Contaminant Level: Not Reported  
 Analysis Method: Not Reported  
 Violation Type: Monitoring, Regular  
 Contaminant: M-DICHLOROBENZENE  
 Vio. Awareness Date: Not Reported

Violation ID: 9443050      Source ID: 008      PWS Phone: Not Reported  
 Vio. beginning Date: 01/01/94      Vio. end Date: 03/31/94      Vio. Period: 003 Months  
 Num required Samples: 000      Number of Samples Taken: 000  
 Analysis Result: Not Reported      Maximum Contaminant Level: Not Reported  
 Analysis Method: Not Reported  
 Violation Type: Monitoring, Regular  
 Contaminant: O-DICHLOROBENZENE  
 Vio. Awareness Date: Not Reported

Violation ID: 9443051      Source ID: 008      PWS Phone: Not Reported  
 Vio. beginning Date: 01/01/94      Vio. end Date: 03/31/94      Vio. Period: 003 Months  
 Num required Samples: 000      Number of Samples Taken: 000  
 Analysis Result: Not Reported      Maximum Contaminant Level: Not Reported  
 Analysis Method: Not Reported  
 Violation Type: Monitoring, Regular  
 Contaminant: 1,2,4-TRICHLOROBENZENE  
 Vio. Awareness Date: Not Reported

Violation ID: 9443052      Source ID: 008      PWS Phone: Not Reported  
 Vio. beginning Date: 01/01/94      Vio. end Date: 03/31/94      Vio. Period: 003 Months  
 Num required Samples: 000      Number of Samples Taken: 000  
 Analysis Result: Not Reported      Maximum Contaminant Level: Not Reported  
 Analysis Method: Not Reported  
 Violation Type: Monitoring, Regular  
 Contaminant: XYLENES, TOTAL  
 Vio. Awareness Date: Not Reported

**ENFORCEMENT INFORMATION:**

Truedate: 09/30/2006      Pwsid: NJ1604001  
 Pwsname: HAWTHORNE WATER DEPARTMENT  
 Retpopsrvd: 21000      Pwstypecod: C  
 VioId: 10000      Contaminant: CARBON TETRACHLORIDE  
 Viol. Type: 3  
 Complperbe: 4/1/2000 0:00:00  
 Complperen: 6/30/2000 0:00:00      Enfdate: 9/27/2000 0:00:00  
 Enf action: State Formal NOV Issued  
 Violmeasur: Not Reported

## GEOCHECK® - PHYSICAL SETTING SOURCE MAP FINDINGS

Truedate: 03/31/2007 Pwsid: NJ1604001  
 Pwsname: HAWTHORNE WATER DEPARTMENT  
 Retpopsrvd: 21000 Pwstypecod: C  
 Vioid: 10000 Contaminant: CARBON TETRACHLORIDE  
 Viol. Type: 3  
 Complperbe: 4/1/2000 0:00:00  
 Complperen: 6/30/2000 0:00:00 Enfdate: 9/27/2000 0:00:00  
 Enf action: State Compliance Achieved  
 Violmeasur: Not Reported

Truedate: 09/30/2006 Pwsid: NJ1604001  
 Pwsname: HAWTHORNE WATER DEPARTMENT  
 Retpopsrvd: 21000 Pwstypecod: C  
 Vioid: 10000 Contaminant: CARBON TETRACHLORIDE  
 Viol. Type: 3  
 Complperbe: 4/1/2000 0:00:00  
 Complperen: 6/30/2000 0:00:00 Enfdate: 9/27/2000 0:00:00  
 Enf action: State Compliance Achieved  
 Violmeasur: Not Reported

Truedate: 03/31/2007 Pwsid: NJ1604001  
 Pwsname: HAWTHORNE WATER DEPARTMENT  
 Retpopsrvd: 21000 Pwstypecod: C  
 Vioid: 10000 Contaminant: CARBON TETRACHLORIDE  
 Viol. Type: 3  
 Complperbe: 4/1/2000 0:00:00  
 Complperen: 6/30/2000 0:00:00 Enfdate: 9/27/2000 0:00:00  
 Enf action: State Formal NOV Issued  
 Violmeasur: Not Reported

Truedate: 03/31/2007 Pwsid: NJ1604001  
 Pwsname: HAWTHORNE WATER DEPARTMENT  
 Retpopsrvd: 21000 Pwstypecod: C  
 Vioid: 1000103 Contaminant: 2,4-DINITROTOLUENE  
 Viol. Type: 3  
 Complperbe: 1/1/2001 0:00:00  
 Complperen: 12/31/2003 0:00:00 Enfdate: 4/1/2004 0:00:00  
 Enf action: Fed Compliance Achieved  
 Violmeasur: 0

Truedate: 03/31/2007 Pwsid: NJ1604001  
 Pwsname: HAWTHORNE WATER DEPARTMENT  
 Retpopsrvd: 21000 Pwstypecod: C  
 Vioid: 1000103 Contaminant: 2,4-DINITROTOLUENE  
 Viol. Type: 3  
 Complperbe: 1/1/2001 0:00:00  
 Complperen: 12/31/2003 0:00:00 Enfdate: 12/24/2003 0:00:00  
 Enf action: Fed FAO Issued  
 Violmeasur: 0

Truedate: 09/30/2006 Pwsid: NJ1604001  
 Pwsname: HAWTHORNE WATER DEPARTMENT  
 Retpopsrvd: 21000 Pwstypecod: C  
 Vioid: 1000103 Contaminant: 2,4-DINITROTOLUENE  
 Viol. Type: 3  
 Complperbe: 1/1/2001 0:00:00  
 Complperen: 12/31/2003 0:00:00 Enfdate: 4/1/2004 0:00:00  
 Enf action: Fed Compliance Achieved  
 Violmeasur: 0

## GEOCHECK® - PHYSICAL SETTING SOURCE MAP FINDINGS

Truedate: 09/30/2006 Pwsid: NJ1604001  
 Pwsname: HAWTHORNE WATER DEPARTMENT  
 Retpopsrvd: 21000 Pwstypecod: C  
 Void: 1000103 Contaminant: 2,4-DINITROTOLUENE  
 Viol. Type: 3  
 Complperbe: 1/1/2001 0:00:00  
 Complperen: 12/31/2003 0:00:00 Enfdate: 12/24/2003 0:00:00  
 Enf action: Fed FAO Issued  
 Violmeasur: 0

Truedate: 09/30/2006 Pwsid: NJ1604001  
 Pwsname: HAWTHORNE WATER DEPARTMENT  
 Retpopsrvd: 21000 Pwstypecod: C  
 Void: 1000203 Contaminant: 2,6-DINITROTOLUENE  
 Viol. Type: 3  
 Complperbe: 1/1/2001 0:00:00  
 Complperen: 12/31/2003 0:00:00 Enfdate: 4/1/2004 0:00:00  
 Enf action: Fed Compliance Achieved  
 Violmeasur: 0

Truedate: 09/30/2006 Pwsid: NJ1604001  
 Pwsname: HAWTHORNE WATER DEPARTMENT  
 Retpopsrvd: 21000 Pwstypecod: C  
 Void: 1000203 Contaminant: 2,6-DINITROTOLUENE  
 Viol. Type: 3  
 Complperbe: 1/1/2001 0:00:00  
 Complperen: 12/31/2003 0:00:00 Enfdate: 12/24/2003 0:00:00  
 Enf action: Fed FAO Issued  
 Violmeasur: 0

Truedate: 03/31/2007 Pwsid: NJ1604001  
 Pwsname: HAWTHORNE WATER DEPARTMENT  
 Retpopsrvd: 21000 Pwstypecod: C  
 Void: 1000203 Contaminant: 2,6-DINITROTOLUENE  
 Viol. Type: 3  
 Complperbe: 1/1/2001 0:00:00  
 Complperen: 12/31/2003 0:00:00 Enfdate: 4/1/2004 0:00:00  
 Enf action: Fed Compliance Achieved  
 Violmeasur: 0

Truedate: 03/31/2007 Pwsid: NJ1604001  
 Pwsname: HAWTHORNE WATER DEPARTMENT  
 Retpopsrvd: 21000 Pwstypecod: C  
 Void: 1000203 Contaminant: 2,6-DINITROTOLUENE  
 Viol. Type: 3  
 Complperbe: 1/1/2001 0:00:00  
 Complperen: 12/31/2003 0:00:00 Enfdate: 12/24/2003 0:00:00  
 Enf action: Fed FAO Issued  
 Violmeasur: 0

Truedate: 03/31/2007 Pwsid: NJ1604001  
 Pwsname: HAWTHORNE WATER DEPARTMENT  
 Retpopsrvd: 21000 Pwstypecod: C  
 Void: 1000303 Contaminant: 2027  
 Viol. Type: 3  
 Complperbe: 1/1/2001 0:00:00  
 Complperen: 12/31/2003 0:00:00 Enfdate: 4/1/2004 0:00:00  
 Enf action: Fed Compliance Achieved  
 Violmeasur: 0



## GEOCHECK® - PHYSICAL SETTING SOURCE MAP FINDINGS

Truedate:	09/30/2006	Pwsid:	NJ1604001
Pwsname:	HAWTHORNE WATER DEPARTMENT		
Retpopsrvd:	21000	Pwstypecod:	C
Vioid:	1000303	Contaminant:	2027
Viol. Type:	3		
Complperbe:	1/1/2001 0:00:00		
Complperen:	12/31/2003 0:00:00	Enfdate:	4/1/2004 0:00:00
Enf action:	Fed Compliance Achieved		
Violmeasur:	0		
Truedate:	09/30/2006	Pwsid:	NJ1604001
Pwsname:	HAWTHORNE WATER DEPARTMENT		
Retpopsrvd:	21000	Pwstypecod:	C
Vioid:	1000303	Contaminant:	2027
Viol. Type:	3		
Complperbe:	1/1/2001 0:00:00		
Complperen:	12/31/2003 0:00:00	Enfdate:	12/24/2003 0:00:00
Enf action:	Fed FAO Issued		
Violmeasur:	0		
Truedate:	03/31/2007	Pwsid:	NJ1604001
Pwsname:	HAWTHORNE WATER DEPARTMENT		
Retpopsrvd:	21000	Pwstypecod:	C
Vioid:	1000303	Contaminant:	2027
Viol. Type:	3		
Complperbe:	1/1/2001 0:00:00		
Complperen:	12/31/2003 0:00:00	Enfdate:	12/24/2003 0:00:00
Enf action:	Fed FAO Issued		
Violmeasur:	0		
Truedate:	09/30/2006	Pwsid:	NJ1604001
Pwsname:	HAWTHORNE WATER DEPARTMENT		
Retpopsrvd:	21000	Pwstypecod:	C
Vioid:	1000403	Contaminant:	2108
Viol. Type:	3		
Complperbe:	1/1/2001 0:00:00		
Complperen:	12/31/2003 0:00:00	Enfdate:	4/1/2004 0:00:00
Enf action:	Fed Compliance Achieved		
Violmeasur:	0		
Truedate:	09/30/2006	Pwsid:	NJ1604001
Pwsname:	HAWTHORNE WATER DEPARTMENT		
Retpopsrvd:	21000	Pwstypecod:	C
Vioid:	1000403	Contaminant:	2108
Viol. Type:	3		
Complperbe:	1/1/2001 0:00:00		
Complperen:	12/31/2003 0:00:00	Enfdate:	12/24/2003 0:00:00
Enf action:	Fed FAO Issued		
Violmeasur:	0		
Truedate:	03/31/2007	Pwsid:	NJ1604001
Pwsname:	HAWTHORNE WATER DEPARTMENT		
Retpopsrvd:	21000	Pwstypecod:	C
Vioid:	1000403	Contaminant:	2108
Viol. Type:	3		
Complperbe:	1/1/2001 0:00:00		
Complperen:	12/31/2003 0:00:00	Enfdate:	12/24/2003 0:00:00
Enf action:	Fed FAO Issued		
Violmeasur:	0		

## GEOCHECK® - PHYSICAL SETTING SOURCE MAP FINDINGS

Truedate:	03/31/2007	Pwsid:	NJ1604001
Pwsname:	HAWTHORNE WATER DEPARTMENT		
Retpopsrvd:	21000	Pwstypecod:	C
Void:	1000403	Contaminant:	2108
Viol. Type:	3		
Complperbe:	1/1/2001 0:00:00		
Complperen:	12/31/2003 0:00:00	Enfdate:	4/1/2004 0:00:00
Enf action:	Fed Compliance Achieved		
Violmeasur:	0		
Truedate:	03/31/2007	Pwsid:	NJ1604001
Pwsname:	HAWTHORNE WATER DEPARTMENT		
Retpopsrvd:	21000	Pwstypecod:	C
Void:	1000503	Contaminant:	2009
Viol. Type:	3		
Complperbe:	1/1/2001 0:00:00		
Complperen:	12/31/2003 0:00:00	Enfdate:	12/24/2003 0:00:00
Enf action:	Fed FAO Issued		
Violmeasur:	0		
Truedate:	09/30/2006	Pwsid:	NJ1604001
Pwsname:	HAWTHORNE WATER DEPARTMENT		
Retpopsrvd:	21000	Pwstypecod:	C
Void:	1000503	Contaminant:	2009
Viol. Type:	3		
Complperbe:	1/1/2001 0:00:00		
Complperen:	12/31/2003 0:00:00	Enfdate:	12/24/2003 0:00:00
Enf action:	Fed FAO Issued		
Violmeasur:	0		
Truedate:	09/30/2006	Pwsid:	NJ1604001
Pwsname:	HAWTHORNE WATER DEPARTMENT		
Retpopsrvd:	21000	Pwstypecod:	C
Void:	1000503	Contaminant:	2009
Viol. Type:	3		
Complperbe:	1/1/2001 0:00:00		
Complperen:	12/31/2003 0:00:00	Enfdate:	4/1/2004 0:00:00
Enf action:	Fed Compliance Achieved		
Violmeasur:	0		
Truedate:	03/31/2007	Pwsid:	NJ1604001
Pwsname:	HAWTHORNE WATER DEPARTMENT		
Retpopsrvd:	21000	Pwstypecod:	C
Void:	1000503	Contaminant:	2009
Viol. Type:	3		
Complperbe:	1/1/2001 0:00:00		
Complperen:	12/31/2003 0:00:00	Enfdate:	4/1/2004 0:00:00
Enf action:	Fed Compliance Achieved		
Violmeasur:	0		
Truedate:	03/31/2007	Pwsid:	NJ1604001
Pwsname:	HAWTHORNE WATER DEPARTMENT		
Retpopsrvd:	21000	Pwstypecod:	C
Void:	1000603	Contaminant:	EPTC (EPTAM)
Viol. Type:	3		
Complperbe:	1/1/2001 0:00:00		
Complperen:	12/31/2003 0:00:00	Enfdate:	4/1/2004 0:00:00
Enf action:	Fed Compliance Achieved		
Violmeasur:	0		

## GEOCHECK® - PHYSICAL SETTING SOURCE MAP FINDINGS

Truedate:	03/31/2007	Pwsid:	NJ1604001
Pwsname:	HAWTHORNE WATER DEPARTMENT		
Retpopsrvd:	21000	Pwstypecod:	C
Vioid:	1000603	Contaminant:	EPTC (EPTAM)
Viol. Type:	3		
Complperbe:	1/1/2001 0:00:00		
Complperen:	12/31/2003 0:00:00	Enfdate:	12/24/2003 0:00:00
Enf action:	Fed FAO Issued		
Violmeasur:	0		
Truedate:	09/30/2006	Pwsid:	NJ1604001
Pwsname:	HAWTHORNE WATER DEPARTMENT		
Retpopsrvd:	21000	Pwstypecod:	C
Vioid:	1000603	Contaminant:	EPTC (EPTAM)
Viol. Type:	3		
Complperbe:	1/1/2001 0:00:00		
Complperen:	12/31/2003 0:00:00	Enfdate:	4/1/2004 0:00:00
Enf action:	Fed Compliance Achieved		
Violmeasur:	0		
Truedate:	09/30/2006	Pwsid:	NJ1604001
Pwsname:	HAWTHORNE WATER DEPARTMENT		
Retpopsrvd:	21000	Pwstypecod:	C
Vioid:	1000603	Contaminant:	EPTC (EPTAM)
Viol. Type:	3		
Complperbe:	1/1/2001 0:00:00		
Complperen:	12/31/2003 0:00:00	Enfdate:	12/24/2003 0:00:00
Enf action:	Fed FAO Issued		
Violmeasur:	0		
Truedate:	09/30/2006	Pwsid:	NJ1604001
Pwsname:	HAWTHORNE WATER DEPARTMENT		
Retpopsrvd:	21000	Pwstypecod:	C
Vioid:	1000703	Contaminant:	METHYL-TERT-BUTYL-ETHER
Viol. Type:	3		
Complperbe:	1/1/2001 0:00:00		
Complperen:	12/31/2003 0:00:00	Enfdate:	4/1/2004 0:00:00
Enf action:	Fed Compliance Achieved		
Violmeasur:	0		
Truedate:	03/31/2007	Pwsid:	NJ1604001
Pwsname:	HAWTHORNE WATER DEPARTMENT		
Retpopsrvd:	21000	Pwstypecod:	C
Vioid:	1000703	Contaminant:	METHYL-TERT-BUTYL-ETHER
Viol. Type:	3		
Complperbe:	1/1/2001 0:00:00		
Complperen:	12/31/2003 0:00:00	Enfdate:	4/1/2004 0:00:00
Enf action:	Fed Compliance Achieved		
Violmeasur:	0		
Truedate:	03/31/2007	Pwsid:	NJ1604001
Pwsname:	HAWTHORNE WATER DEPARTMENT		
Retpopsrvd:	21000	Pwstypecod:	C
Vioid:	1000703	Contaminant:	METHYL-TERT-BUTYL-ETHER
Viol. Type:	3		
Complperbe:	1/1/2001 0:00:00		
Complperen:	12/31/2003 0:00:00	Enfdate:	12/24/2003 0:00:00
Enf action:	Fed FAO Issued		
Violmeasur:	0		

## GEOCHECK® - PHYSICAL SETTING SOURCE MAP FINDINGS

Truedate: 09/30/2006 Pwsid: NJ1604001  
 Pwsname: HAWTHORNE WATER DEPARTMENT  
 Retpopsrvd: 21000 Pwstypecod: C  
 Void: 1000703 Contaminant: METHYL-TERT-BUTYL-ETHER  
 Viol. Type: 3  
 Complperbe: 1/1/2001 0:00:00  
 Complperen: 12/31/2003 0:00:00 Enfdate: 12/24/2003 0:00:00  
 Enf action: Fed FAO Issued  
 Violmeasur: 0

Truedate: 09/30/2006 Pwsid: NJ1604001  
 Pwsname: HAWTHORNE WATER DEPARTMENT  
 Retpopsrvd: 21000 Pwstypecod: C  
 Void: 1000803 Contaminant: 2626  
 Viol. Type: 3  
 Complperbe: 1/1/2001 0:00:00  
 Complperen: 12/31/2003 0:00:00 Enfdate: 4/1/2004 0:00:00  
 Enf action: Fed Compliance Achieved  
 Violmeasur: 0

Truedate: 09/30/2006 Pwsid: NJ1604001  
 Pwsname: HAWTHORNE WATER DEPARTMENT  
 Retpopsrvd: 21000 Pwstypecod: C  
 Void: 1000803 Contaminant: 2626  
 Viol. Type: 3  
 Complperbe: 1/1/2001 0:00:00  
 Complperen: 12/31/2003 0:00:00 Enfdate: 12/24/2003 0:00:00  
 Enf action: Fed FAO Issued  
 Violmeasur: 0

Truedate: 03/31/2007 Pwsid: NJ1604001  
 Pwsname: HAWTHORNE WATER DEPARTMENT  
 Retpopsrvd: 21000 Pwstypecod: C  
 Void: 1000803 Contaminant: 2626  
 Viol. Type: 3  
 Complperbe: 1/1/2001 0:00:00  
 Complperen: 12/31/2003 0:00:00 Enfdate: 12/24/2003 0:00:00  
 Enf action: Fed FAO Issued  
 Violmeasur: 0

Truedate: 03/31/2007 Pwsid: NJ1604001  
 Pwsname: HAWTHORNE WATER DEPARTMENT  
 Retpopsrvd: 21000 Pwstypecod: C  
 Void: 1000803 Contaminant: 2626  
 Viol. Type: 3  
 Complperbe: 1/1/2001 0:00:00  
 Complperen: 12/31/2003 0:00:00 Enfdate: 4/1/2004 0:00:00  
 Enf action: Fed Compliance Achieved  
 Violmeasur: 0

Truedate: 09/30/2006 Pwsid: NJ1604001  
 Pwsname: HAWTHORNE WATER DEPARTMENT  
 Retpopsrvd: 21000 Pwstypecod: C  
 Void: 1000903 Contaminant: NITROBENZENE  
 Viol. Type: 3  
 Complperbe: 1/1/2001 0:00:00  
 Complperen: 12/31/2003 0:00:00 Enfdate: 4/1/2004 0:00:00  
 Enf action: Fed Compliance Achieved  
 Violmeasur: 0

## GEOCHECK® - PHYSICAL SETTING SOURCE MAP FINDINGS

Truedate: 09/30/2006 Pwsid: NJ1604001  
 Pwsname: HAWTHORNE WATER DEPARTMENT  
 Retpopsrvd: 21000 Pwstypecod: C  
 Void: 1000903 Contaminant: NITROBENZENE  
 Viol. Type: 3  
 Complperbe: 1/1/2001 0:00:00  
 Complperen: 12/31/2003 0:00:00 Enfdate: 12/24/2003 0:00:00  
 Enf action: Fed FAO Issued  
 Violmeasur: 0

Truedate: 03/31/2007 Pwsid: NJ1604001  
 Pwsname: HAWTHORNE WATER DEPARTMENT  
 Retpopsrvd: 21000 Pwstypecod: C  
 Void: 1000903 Contaminant: NITROBENZENE  
 Viol. Type: 3  
 Complperbe: 1/1/2001 0:00:00  
 Complperen: 12/31/2003 0:00:00 Enfdate: 12/24/2003 0:00:00  
 Enf action: Fed FAO Issued  
 Violmeasur: 0

Truedate: 03/31/2007 Pwsid: NJ1604001  
 Pwsname: HAWTHORNE WATER DEPARTMENT  
 Retpopsrvd: 21000 Pwstypecod: C  
 Void: 1000903 Contaminant: NITROBENZENE  
 Viol. Type: 3  
 Complperbe: 1/1/2001 0:00:00  
 Complperen: 12/31/2003 0:00:00 Enfdate: 4/1/2004 0:00:00  
 Enf action: Fed Compliance Achieved  
 Violmeasur: 0

Truedate: 09/30/2006 Pwsid: NJ1604001  
 Pwsname: HAWTHORNE WATER DEPARTMENT  
 Retpopsrvd: 21000 Pwstypecod: C  
 Void: 1001003 Contaminant: 1039  
 Viol. Type: 3  
 Complperbe: 1/1/2001 0:00:00  
 Complperen: 12/31/2003 0:00:00 Enfdate: 4/1/2004 0:00:00  
 Enf action: Fed Compliance Achieved  
 Violmeasur: 0

Truedate: 09/30/2006 Pwsid: NJ1604001  
 Pwsname: HAWTHORNE WATER DEPARTMENT  
 Retpopsrvd: 21000 Pwstypecod: C  
 Void: 1001003 Contaminant: 1039  
 Viol. Type: 3  
 Complperbe: 1/1/2001 0:00:00  
 Complperen: 12/31/2003 0:00:00 Enfdate: 12/24/2003 0:00:00  
 Enf action: Fed FAO Issued  
 Violmeasur: 0

Truedate: 03/31/2007 Pwsid: NJ1604001  
 Pwsname: HAWTHORNE WATER DEPARTMENT  
 Retpopsrvd: 21000 Pwstypecod: C  
 Void: 1001003 Contaminant: 1039  
 Viol. Type: 3  
 Complperbe: 1/1/2001 0:00:00  
 Complperen: 12/31/2003 0:00:00 Enfdate: 12/24/2003 0:00:00  
 Enf action: Fed FAO Issued  
 Violmeasur: 0

## GEOCHECK® - PHYSICAL SETTING SOURCE MAP FINDINGS

Truedate:	03/31/2007	Pwsid:	NJ1604001
Pwsname:	HAWTHORNE WATER DEPARTMENT		
Retpopsrvd:	21000	Pwstypecod:	C
Void:	1001003	Contaminant:	1039
Viol. Type:	3		
Complperbe:	1/1/2001 0:00:00		
Complperen:	12/31/2003 0:00:00	Enfdate:	4/1/2004 0:00:00
Enf action:	Fed Compliance Achieved		
Violmeasur:	0		
Truedate:	03/31/2007	Pwsid:	NJ1604001
Pwsname:	HAWTHORNE WATER DEPARTMENT		
Retpopsrvd:	21000	Pwstypecod:	C
Void:	1001103	Contaminant:	2272
Viol. Type:	3		
Complperbe:	1/1/2001 0:00:00		
Complperen:	12/31/2003 0:00:00	Enfdate:	12/24/2003 0:00:00
Enf action:	Fed FAO Issued		
Violmeasur:	0		
Truedate:	03/31/2007	Pwsid:	NJ1604001
Pwsname:	HAWTHORNE WATER DEPARTMENT		
Retpopsrvd:	21000	Pwstypecod:	C
Void:	1001103	Contaminant:	2272
Viol. Type:	3		
Complperbe:	1/1/2001 0:00:00		
Complperen:	12/31/2003 0:00:00	Enfdate:	4/1/2004 0:00:00
Enf action:	Fed Compliance Achieved		
Violmeasur:	0		
Truedate:	09/30/2006	Pwsid:	NJ1604001
Pwsname:	HAWTHORNE WATER DEPARTMENT		
Retpopsrvd:	21000	Pwstypecod:	C
Void:	1001103	Contaminant:	2272
Viol. Type:	3		
Complperbe:	1/1/2001 0:00:00		
Complperen:	12/31/2003 0:00:00	Enfdate:	12/24/2003 0:00:00
Enf action:	Fed FAO Issued		
Violmeasur:	0		
Truedate:	09/30/2006	Pwsid:	NJ1604001
Pwsname:	HAWTHORNE WATER DEPARTMENT		
Retpopsrvd:	21000	Pwstypecod:	C
Void:	1001103	Contaminant:	2272
Viol. Type:	3		
Complperbe:	1/1/2001 0:00:00		
Complperen:	12/31/2003 0:00:00	Enfdate:	4/1/2004 0:00:00
Enf action:	Fed Compliance Achieved		
Violmeasur:	0		
Truedate:	09/30/2006	Pwsid:	NJ1604001
Pwsname:	HAWTHORNE WATER DEPARTMENT		
Retpopsrvd:	21000	Pwstypecod:	C
Void:	10100	Contaminant:	1,2-DICHLOROPROPANE
Viol. Type:	3		
Complperbe:	4/1/2000 0:00:00		
Complperen:	6/30/2000 0:00:00	Enfdate:	9/27/2000 0:00:00
Enf action:	State Formal NOV Issued		
Violmeasur:	Not Reported		

## GEOCHECK® - PHYSICAL SETTING SOURCE MAP FINDINGS

Truedate: 03/31/2007 Pwsid: NJ1604001  
 Pwsname: HAWTHORNE WATER DEPARTMENT  
 Retpopsrvd: 21000 Pwstypecod: C  
 Vioid: 10100 Contaminant: 1,2-DICHLOROPROPANE  
 Viol. Type: 3  
 Complperbe: 4/1/2000 0:00:00  
 Complperen: 6/30/2000 0:00:00 Enfdate: 9/27/2000 0:00:00  
 Enf action: State Compliance Achieved  
 Violmeasur: Not Reported

Truedate: 03/31/2007 Pwsid: NJ1604001  
 Pwsname: HAWTHORNE WATER DEPARTMENT  
 Retpopsrvd: 21000 Pwstypecod: C  
 Vioid: 10100 Contaminant: 1,2-DICHLOROPROPANE  
 Viol. Type: 3  
 Complperbe: 4/1/2000 0:00:00  
 Complperen: 6/30/2000 0:00:00 Enfdate: 9/27/2000 0:00:00  
 Enf action: State Formal NOV Issued  
 Violmeasur: Not Reported

Truedate: 09/30/2006 Pwsid: NJ1604001  
 Pwsname: HAWTHORNE WATER DEPARTMENT  
 Retpopsrvd: 21000 Pwstypecod: C  
 Vioid: 10100 Contaminant: 1,2-DICHLOROPROPANE  
 Viol. Type: 3  
 Complperbe: 4/1/2000 0:00:00  
 Complperen: 6/30/2000 0:00:00 Enfdate: 9/27/2000 0:00:00  
 Enf action: State Compliance Achieved  
 Violmeasur: Not Reported

Truedate: 09/30/2006 Pwsid: NJ1604001  
 Pwsname: HAWTHORNE WATER DEPARTMENT  
 Retpopsrvd: 21000 Pwstypecod: C  
 Vioid: 10200 Contaminant: TRICHLOROETHYLENE  
 Viol. Type: 3  
 Complperbe: 4/1/2000 0:00:00  
 Complperen: 6/30/2000 0:00:00 Enfdate: 9/27/2000 0:00:00  
 Enf action: State Formal NOV Issued  
 Violmeasur: Not Reported

Truedate: 03/31/2007 Pwsid: NJ1604001  
 Pwsname: HAWTHORNE WATER DEPARTMENT  
 Retpopsrvd: 21000 Pwstypecod: C  
 Vioid: 10200 Contaminant: TRICHLOROETHYLENE  
 Viol. Type: 3  
 Complperbe: 4/1/2000 0:00:00  
 Complperen: 6/30/2000 0:00:00 Enfdate: 9/27/2000 0:00:00  
 Enf action: State Compliance Achieved  
 Violmeasur: Not Reported

Truedate: 03/31/2007 Pwsid: NJ1604001  
 Pwsname: HAWTHORNE WATER DEPARTMENT  
 Retpopsrvd: 21000 Pwstypecod: C  
 Vioid: 10200 Contaminant: TRICHLOROETHYLENE  
 Viol. Type: 3  
 Complperbe: 4/1/2000 0:00:00  
 Complperen: 6/30/2000 0:00:00 Enfdate: 9/27/2000 0:00:00  
 Enf action: State Formal NOV Issued  
 Violmeasur: Not Reported

## GEOCHECK® - PHYSICAL SETTING SOURCE MAP FINDINGS

Truedate:	09/30/2006	Pwsid:	NJ1604001
Pwsname:	HAWTHORNE WATER DEPARTMENT		
Retpopsrvd:	21000	Pwstypecod:	C
Vioid:	10200	Contaminant:	TRICHLOROETHYLENE
Viol. Type:	3		
Complperbe:	4/1/2000 0:00:00		
Complperen:	6/30/2000 0:00:00	Enfdate:	9/27/2000 0:00:00
Enf action:	State Compliance Achieved		
Violmeasur:	Not Reported		
Truedate:	09/30/2006	Pwsid:	NJ1604001
Pwsname:	HAWTHORNE WATER DEPARTMENT		
Retpopsrvd:	21000	Pwstypecod:	C
Vioid:	10300	Contaminant:	1,1,2-TRICHLOROETHANE
Viol. Type:	3		
Complperbe:	4/1/2000 0:00:00		
Complperen:	6/30/2000 0:00:00	Enfdate:	9/27/2000 0:00:00
Enf action:	State Formal NOV Issued		
Violmeasur:	Not Reported		
Truedate:	03/31/2007	Pwsid:	NJ1604001
Pwsname:	HAWTHORNE WATER DEPARTMENT		
Retpopsrvd:	21000	Pwstypecod:	C
Vioid:	10300	Contaminant:	1,1,2-TRICHLOROETHANE
Viol. Type:	3		
Complperbe:	4/1/2000 0:00:00		
Complperen:	6/30/2000 0:00:00	Enfdate:	9/27/2000 0:00:00
Enf action:	State Compliance Achieved		
Violmeasur:	Not Reported		
Truedate:	03/31/2007	Pwsid:	NJ1604001
Pwsname:	HAWTHORNE WATER DEPARTMENT		
Retpopsrvd:	21000	Pwstypecod:	C
Vioid:	10300	Contaminant:	1,1,2-TRICHLOROETHANE
Viol. Type:	3		
Complperbe:	4/1/2000 0:00:00		
Complperen:	6/30/2000 0:00:00	Enfdate:	9/27/2000 0:00:00
Enf action:	State Formal NOV Issued		
Violmeasur:	Not Reported		
Truedate:	09/30/2006	Pwsid:	NJ1604001
Pwsname:	HAWTHORNE WATER DEPARTMENT		
Retpopsrvd:	21000	Pwstypecod:	C
Vioid:	10300	Contaminant:	1,1,2-TRICHLOROETHANE
Viol. Type:	3		
Complperbe:	4/1/2000 0:00:00		
Complperen:	6/30/2000 0:00:00	Enfdate:	9/27/2000 0:00:00
Enf action:	State Compliance Achieved		
Violmeasur:	Not Reported		
Truedate:	09/30/2006	Pwsid:	NJ1604001
Pwsname:	HAWTHORNE WATER DEPARTMENT		
Retpopsrvd:	21000	Pwstypecod:	C
Vioid:	10400	Contaminant:	TETRACHLOROETHYLENE
Viol. Type:	3		
Complperbe:	4/1/2000 0:00:00		
Complperen:	6/30/2000 0:00:00	Enfdate:	9/27/2000 0:00:00
Enf action:	State Formal NOV Issued		
Violmeasur:	Not Reported		



## GEOCHECK® - PHYSICAL SETTING SOURCE MAP FINDINGS

Truedate: 03/31/2007 Pwsid: NJ1604001  
 Pwsname: HAWTHORNE WATER DEPARTMENT  
 Retpopsrvd: 21000 Pwstypecod: C  
 Vioid: 10400 Contaminant: TETRACHLOROETHYLENE  
 Viol. Type: 3  
 Complperbe: 4/1/2000 0:00:00  
 Complperen: 6/30/2000 0:00:00 Enfdate: 9/27/2000 0:00:00  
 Enf action: State Compliance Achieved  
 Violmeasur: Not Reported

Truedate: 03/31/2007 Pwsid: NJ1604001  
 Pwsname: HAWTHORNE WATER DEPARTMENT  
 Retpopsrvd: 21000 Pwstypecod: C  
 Vioid: 10400 Contaminant: TETRACHLOROETHYLENE  
 Viol. Type: 3  
 Complperbe: 4/1/2000 0:00:00  
 Complperen: 6/30/2000 0:00:00 Enfdate: 9/27/2000 0:00:00  
 Enf action: State Formal NOV Issued  
 Violmeasur: Not Reported

Truedate: 09/30/2006 Pwsid: NJ1604001  
 Pwsname: HAWTHORNE WATER DEPARTMENT  
 Retpopsrvd: 21000 Pwstypecod: C  
 Vioid: 10400 Contaminant: TETRACHLOROETHYLENE  
 Viol. Type: 3  
 Complperbe: 4/1/2000 0:00:00  
 Complperen: 6/30/2000 0:00:00 Enfdate: 9/27/2000 0:00:00  
 Enf action: State Compliance Achieved  
 Violmeasur: Not Reported

Truedate: 09/30/2006 Pwsid: NJ1604001  
 Pwsname: HAWTHORNE WATER DEPARTMENT  
 Retpopsrvd: 21000 Pwstypecod: C  
 Vioid: 10500 Contaminant: MONOCHLOROENZENE (CHLOROENZENE)  
 Viol. Type: 3  
 Complperbe: 4/1/2000 0:00:00  
 Complperen: 6/30/2000 0:00:00 Enfdate: 9/27/2000 0:00:00  
 Enf action: State Formal NOV Issued  
 Violmeasur: Not Reported

Truedate: 03/31/2007 Pwsid: NJ1604001  
 Pwsname: HAWTHORNE WATER DEPARTMENT  
 Retpopsrvd: 21000 Pwstypecod: C  
 Vioid: 10500 Contaminant: MONOCHLOROENZENE (CHLOROENZENE)  
 Viol. Type: 3  
 Complperbe: 4/1/2000 0:00:00  
 Complperen: 6/30/2000 0:00:00 Enfdate: 9/27/2000 0:00:00  
 Enf action: State Compliance Achieved  
 Violmeasur: Not Reported

Truedate: 03/31/2007 Pwsid: NJ1604001  
 Pwsname: HAWTHORNE WATER DEPARTMENT  
 Retpopsrvd: 21000 Pwstypecod: C  
 Vioid: 10500 Contaminant: MONOCHLOROENZENE (CHLOROENZENE)  
 Viol. Type: 3  
 Complperbe: 4/1/2000 0:00:00  
 Complperen: 6/30/2000 0:00:00 Enfdate: 9/27/2000 0:00:00  
 Enf action: State Formal NOV Issued  
 Violmeasur: Not Reported

## GEOCHECK® - PHYSICAL SETTING SOURCE MAP FINDINGS

Truedate: 09/30/2006 Pwsid: NJ1604001  
 Pwsname: HAWTHORNE WATER DEPARTMENT  
 Retpopsrvd: 21000 Pwstypecod: C  
 Void: 10500 Contaminant: MONOCHLOROBENZENE (CHLOROBENZENE)  
 Viol. Type: 3  
 Complperbe: 4/1/2000 0:00:00  
 Complperen: 6/30/2000 0:00:00 Enfdate: 9/27/2000 0:00:00  
 Enf action: State Compliance Achieved  
 Violmeasur: Not Reported

Truedate: 09/30/2006 Pwsid: NJ1604001  
 Pwsname: HAWTHORNE WATER DEPARTMENT  
 Retpopsrvd: 21000 Pwstypecod: C  
 Void: 10600 Contaminant: BENZENE  
 Viol. Type: 3  
 Complperbe: 4/1/2000 0:00:00  
 Complperen: 6/30/2000 0:00:00 Enfdate: 9/27/2000 0:00:00  
 Enf action: State Formal NOV Issued  
 Violmeasur: Not Reported

Truedate: 03/31/2007 Pwsid: NJ1604001  
 Pwsname: HAWTHORNE WATER DEPARTMENT  
 Retpopsrvd: 21000 Pwstypecod: C  
 Void: 10600 Contaminant: BENZENE  
 Viol. Type: 3  
 Complperbe: 4/1/2000 0:00:00  
 Complperen: 6/30/2000 0:00:00 Enfdate: 9/27/2000 0:00:00  
 Enf action: State Compliance Achieved  
 Violmeasur: Not Reported

Truedate: 03/31/2007 Pwsid: NJ1604001  
 Pwsname: HAWTHORNE WATER DEPARTMENT  
 Retpopsrvd: 21000 Pwstypecod: C  
 Void: 10600 Contaminant: BENZENE  
 Viol. Type: 3  
 Complperbe: 4/1/2000 0:00:00  
 Complperen: 6/30/2000 0:00:00 Enfdate: 9/27/2000 0:00:00  
 Enf action: State Formal NOV Issued  
 Violmeasur: Not Reported

Truedate: 09/30/2006 Pwsid: NJ1604001  
 Pwsname: HAWTHORNE WATER DEPARTMENT  
 Retpopsrvd: 21000 Pwstypecod: C  
 Void: 10600 Contaminant: BENZENE  
 Viol. Type: 3  
 Complperbe: 4/1/2000 0:00:00  
 Complperen: 6/30/2000 0:00:00 Enfdate: 9/27/2000 0:00:00  
 Enf action: State Compliance Achieved  
 Violmeasur: Not Reported

Truedate: 09/30/2006 Pwsid: NJ1604001  
 Pwsname: HAWTHORNE WATER DEPARTMENT  
 Retpopsrvd: 21000 Pwstypecod: C  
 Void: 10700 Contaminant: TOLUENE  
 Viol. Type: 3  
 Complperbe: 4/1/2000 0:00:00  
 Complperen: 6/30/2000 0:00:00 Enfdate: 9/27/2000 0:00:00  
 Enf action: State Formal NOV Issued  
 Violmeasur: Not Reported

## GEOCHECK® - PHYSICAL SETTING SOURCE MAP FINDINGS

Truedate: 03/31/2007 Pwsid: NJ1604001  
 Pwsname: HAWTHORNE WATER DEPARTMENT  
 Retpopsrvd: 21000 Pwstypecod: C  
 Vioid: 10700 Contaminant: TOLUENE  
 Viol. Type: 3  
 Complperbe: 4/1/2000 0:00:00  
 Complperen: 6/30/2000 0:00:00 Enfdate: 9/27/2000 0:00:00  
 Enf action: State Compliance Achieved  
 Violmeasur: Not Reported

Truedate: 03/31/2007 Pwsid: NJ1604001  
 Pwsname: HAWTHORNE WATER DEPARTMENT  
 Retpopsrvd: 21000 Pwstypecod: C  
 Vioid: 10700 Contaminant: TOLUENE  
 Viol. Type: 3  
 Complperbe: 4/1/2000 0:00:00  
 Complperen: 6/30/2000 0:00:00 Enfdate: 9/27/2000 0:00:00  
 Enf action: State Formal NOV Issued  
 Violmeasur: Not Reported

Truedate: 09/30/2006 Pwsid: NJ1604001  
 Pwsname: HAWTHORNE WATER DEPARTMENT  
 Retpopsrvd: 21000 Pwstypecod: C  
 Vioid: 10700 Contaminant: TOLUENE  
 Viol. Type: 3  
 Complperbe: 4/1/2000 0:00:00  
 Complperen: 6/30/2000 0:00:00 Enfdate: 9/27/2000 0:00:00  
 Enf action: State Compliance Achieved  
 Violmeasur: Not Reported

Truedate: 09/30/2006 Pwsid: NJ1604001  
 Pwsname: HAWTHORNE WATER DEPARTMENT  
 Retpopsrvd: 21000 Pwstypecod: C  
 Vioid: 10800 Contaminant: ETHYLBENZENE  
 Viol. Type: 3  
 Complperbe: 4/1/2000 0:00:00  
 Complperen: 6/30/2000 0:00:00 Enfdate: 9/27/2000 0:00:00  
 Enf action: State Formal NOV Issued  
 Violmeasur: Not Reported

Truedate: 03/31/2007 Pwsid: NJ1604001  
 Pwsname: HAWTHORNE WATER DEPARTMENT  
 Retpopsrvd: 21000 Pwstypecod: C  
 Vioid: 10800 Contaminant: ETHYLBENZENE  
 Viol. Type: 3  
 Complperbe: 4/1/2000 0:00:00  
 Complperen: 6/30/2000 0:00:00 Enfdate: 9/27/2000 0:00:00  
 Enf action: State Compliance Achieved  
 Violmeasur: Not Reported

Truedate: 03/31/2007 Pwsid: NJ1604001  
 Pwsname: HAWTHORNE WATER DEPARTMENT  
 Retpopsrvd: 21000 Pwstypecod: C  
 Vioid: 10800 Contaminant: ETHYLBENZENE  
 Viol. Type: 3  
 Complperbe: 4/1/2000 0:00:00  
 Complperen: 6/30/2000 0:00:00 Enfdate: 9/27/2000 0:00:00  
 Enf action: State Formal NOV Issued  
 Violmeasur: Not Reported

## GEOCHECK® - PHYSICAL SETTING SOURCE MAP FINDINGS

Truedate:	09/30/2006	Pwsid:	NJ1604001
Pwsname:	HAWTHORNE WATER DEPARTMENT		
Retpopsrvd:	21000	Pwstypecod:	C
Vioid:	10800	Contaminant:	ETHYLBENZENE
Viol. Type:	3		
Complperbe:	4/1/2000 0:00:00		
Complperen:	6/30/2000 0:00:00	Enfdate:	9/27/2000 0:00:00
Enf action:	State Compliance Achieved		
Violmeasur:	Not Reported		
Truedate:	09/30/2006	Pwsid:	NJ1604001
Pwsname:	HAWTHORNE WATER DEPARTMENT		
Retpopsrvd:	21000	Pwstypecod:	C
Vioid:	10900	Contaminant:	STYRENE
Viol. Type:	3		
Complperbe:	4/1/2000 0:00:00		
Complperen:	6/30/2000 0:00:00	Enfdate:	9/27/2000 0:00:00
Enf action:	State Compliance Achieved		
Violmeasur:	Not Reported		
Truedate:	09/30/2006	Pwsid:	NJ1604001
Pwsname:	HAWTHORNE WATER DEPARTMENT		
Retpopsrvd:	21000	Pwstypecod:	C
Vioid:	10900	Contaminant:	STYRENE
Viol. Type:	3		
Complperbe:	4/1/2000 0:00:00		
Complperen:	6/30/2000 0:00:00	Enfdate:	9/27/2000 0:00:00
Enf action:	State Formal NOV Issued		
Violmeasur:	Not Reported		
Truedate:	03/31/2007	Pwsid:	NJ1604001
Pwsname:	HAWTHORNE WATER DEPARTMENT		
Retpopsrvd:	21000	Pwstypecod:	C
Vioid:	10900	Contaminant:	STYRENE
Viol. Type:	3		
Complperbe:	4/1/2000 0:00:00		
Complperen:	6/30/2000 0:00:00	Enfdate:	9/27/2000 0:00:00
Enf action:	State Formal NOV Issued		
Violmeasur:	Not Reported		
Truedate:	03/31/2007	Pwsid:	NJ1604001
Pwsname:	HAWTHORNE WATER DEPARTMENT		
Retpopsrvd:	21000	Pwstypecod:	C
Vioid:	10900	Contaminant:	STYRENE
Viol. Type:	3		
Complperbe:	4/1/2000 0:00:00		
Complperen:	6/30/2000 0:00:00	Enfdate:	9/27/2000 0:00:00
Enf action:	State Compliance Achieved		
Violmeasur:	Not Reported		
Truedate:	09/30/2006	Pwsid:	NJ1604001
Pwsname:	HAWTHORNE WATER DEPARTMENT		
Retpopsrvd:	21000	Pwstypecod:	C
Vioid:	11002	Contaminant:	1,2,4-TRICHLOROBENZENE
Viol. Type:	3		
Complperbe:	4/1/2001 0:00:00		
Complperen:	6/30/2001 0:00:00	Enfdate:	10/11/2001 0:00:00
Enf action:	State Violation/Reminder Notice		
Violmeasur:	Not Reported		

## GEOCHECK® - PHYSICAL SETTING SOURCE MAP FINDINGS

Truedate: 03/31/2007 Pwsid: NJ1604001  
 Pwsname: HAWTHORNE WATER DEPARTMENT  
 Retpopsrvd: 21000 Pwstypecod: C  
 Vioid: 11002 Contaminant: 1,2,4-TRICHLOROENZENE  
 Viol. Type: 3  
 Complperbe: 4/1/2001 0:00:00  
 Complperen: 6/30/2001 0:00:00 Enfdate: 10/11/2001 0:00:00  
 Enf action: State Violation/Reminder Notice  
 Violmeasur: Not Reported

Truedate: 09/30/2006 Pwsid: NJ1604001  
 Pwsname: HAWTHORNE WATER DEPARTMENT  
 Retpopsrvd: 21000 Pwstypecod: C  
 Vioid: 11102 Contaminant: CIS-1,2-DICHLOROETHYLENE  
 Viol. Type: 3  
 Complperbe: 4/1/2001 0:00:00  
 Complperen: 6/30/2001 0:00:00 Enfdate: 10/11/2001 0:00:00  
 Enf action: State Violation/Reminder Notice  
 Violmeasur: Not Reported

Truedate: 03/31/2007 Pwsid: NJ1604001  
 Pwsname: HAWTHORNE WATER DEPARTMENT  
 Retpopsrvd: 21000 Pwstypecod: C  
 Vioid: 11102 Contaminant: CIS-1,2-DICHLOROETHYLENE  
 Viol. Type: 3  
 Complperbe: 4/1/2001 0:00:00  
 Complperen: 6/30/2001 0:00:00 Enfdate: 10/11/2001 0:00:00  
 Enf action: State Violation/Reminder Notice  
 Violmeasur: Not Reported

Truedate: 09/30/2006 Pwsid: NJ1604001  
 Pwsname: HAWTHORNE WATER DEPARTMENT  
 Retpopsrvd: 21000 Pwstypecod: C  
 Vioid: 11202 Contaminant: XYLENES, TOTAL  
 Viol. Type: 3  
 Complperbe: 4/1/2001 0:00:00  
 Complperen: 6/30/2001 0:00:00 Enfdate: 10/11/2001 0:00:00  
 Enf action: State Violation/Reminder Notice  
 Violmeasur: Not Reported

Truedate: 03/31/2007 Pwsid: NJ1604001  
 Pwsname: HAWTHORNE WATER DEPARTMENT  
 Retpopsrvd: 21000 Pwstypecod: C  
 Vioid: 11202 Contaminant: XYLENES, TOTAL  
 Viol. Type: 3  
 Complperbe: 4/1/2001 0:00:00  
 Complperen: 6/30/2001 0:00:00 Enfdate: 10/11/2001 0:00:00  
 Enf action: State Violation/Reminder Notice  
 Violmeasur: Not Reported

Truedate: 09/30/2006 Pwsid: NJ1604001  
 Pwsname: HAWTHORNE WATER DEPARTMENT  
 Retpopsrvd: 21000 Pwstypecod: C  
 Vioid: 11302 Contaminant: METHYLENE CHLORIDE (DICHLOROMETHANE)  
 Viol. Type: 3  
 Complperbe: 4/1/2001 0:00:00  
 Complperen: 6/30/2001 0:00:00 Enfdate: 10/11/2001 0:00:00  
 Enf action: State Violation/Reminder Notice  
 Violmeasur: Not Reported

## GEOCHECK® - PHYSICAL SETTING SOURCE MAP FINDINGS

Truedate: 03/31/2007 Pwsid: NJ1604001  
 Pwsname: HAWTHORNE WATER DEPARTMENT  
 Retpopsrvd: 21000 Pwstypecod: C  
 Vioid: 11302 Contaminant: METHYLENE CHLORIDE (DICHLOROMETHANE)  
 Viol. Type: 3  
 Complperbe: 4/1/2001 0:00:00  
 Complperen: 6/30/2001 0:00:00 Enfdate: 10/11/2001 0:00:00  
 Enf action: State Violation/Reminder Notice  
 Violmeasur: Not Reported

Truedate: 09/30/2006 Pwsid: NJ1604001  
 Pwsname: HAWTHORNE WATER DEPARTMENT  
 Retpopsrvd: 21000 Pwstypecod: C  
 Vioid: 11402 Contaminant: M-DICHLOROBENZENE  
 Viol. Type: 3  
 Complperbe: 4/1/2001 0:00:00  
 Complperen: 6/30/2001 0:00:00 Enfdate: 10/11/2001 0:00:00  
 Enf action: State Violation/Reminder Notice  
 Violmeasur: Not Reported

Truedate: 03/31/2007 Pwsid: NJ1604001  
 Pwsname: HAWTHORNE WATER DEPARTMENT  
 Retpopsrvd: 21000 Pwstypecod: C  
 Vioid: 11402 Contaminant: M-DICHLOROBENZENE  
 Viol. Type: 3  
 Complperbe: 4/1/2001 0:00:00  
 Complperen: 6/30/2001 0:00:00 Enfdate: 10/11/2001 0:00:00  
 Enf action: State Violation/Reminder Notice  
 Violmeasur: Not Reported

Truedate: 09/30/2006 Pwsid: NJ1604001  
 Pwsname: HAWTHORNE WATER DEPARTMENT  
 Retpopsrvd: 21000 Pwstypecod: C  
 Vioid: 11502 Contaminant: O-DICHLOROBENZENE  
 Viol. Type: 3  
 Complperbe: 4/1/2001 0:00:00  
 Complperen: 6/30/2001 0:00:00 Enfdate: 10/11/2001 0:00:00  
 Enf action: State Violation/Reminder Notice  
 Violmeasur: Not Reported

Truedate: 03/31/2007 Pwsid: NJ1604001  
 Pwsname: HAWTHORNE WATER DEPARTMENT  
 Retpopsrvd: 21000 Pwstypecod: C  
 Vioid: 11502 Contaminant: O-DICHLOROBENZENE  
 Viol. Type: 3  
 Complperbe: 4/1/2001 0:00:00  
 Complperen: 6/30/2001 0:00:00 Enfdate: 10/11/2001 0:00:00  
 Enf action: State Violation/Reminder Notice  
 Violmeasur: Not Reported

Truedate: 09/30/2006 Pwsid: NJ1604001  
 Pwsname: HAWTHORNE WATER DEPARTMENT  
 Retpopsrvd: 21000 Pwstypecod: C  
 Vioid: 11602 Contaminant: P-DICHLOROBENZENE  
 Viol. Type: 3  
 Complperbe: 4/1/2001 0:00:00  
 Complperen: 6/30/2001 0:00:00 Enfdate: 10/11/2001 0:00:00  
 Enf action: State Violation/Reminder Notice  
 Violmeasur: Not Reported

## GEOCHECK® - PHYSICAL SETTING SOURCE MAP FINDINGS

Truedate: 03/31/2007 Pwsid: NJ1604001  
 Pwsname: HAWTHORNE WATER DEPARTMENT  
 Retpopsrvd: 21000 Pwstypecod: C  
 Vioid: 11602 Contaminant: P-DICHLOROBENZENE  
 Viol. Type: 3  
 Complperbe: 4/1/2001 0:00:00  
 Complperen: 6/30/2001 0:00:00 Enfdate: 10/11/2001 0:00:00  
 Enf action: State Violation/Reminder Notice  
 Violmeasur: Not Reported

Truedate: 09/30/2006 Pwsid: NJ1604001  
 Pwsname: HAWTHORNE WATER DEPARTMENT  
 Retpopsrvd: 21000 Pwstypecod: C  
 Vioid: 11702 Contaminant: VINYL CHLORIDE  
 Viol. Type: 3  
 Complperbe: 4/1/2001 0:00:00  
 Complperen: 6/30/2001 0:00:00 Enfdate: 10/11/2001 0:00:00  
 Enf action: State Violation/Reminder Notice  
 Violmeasur: Not Reported

Truedate: 03/31/2007 Pwsid: NJ1604001  
 Pwsname: HAWTHORNE WATER DEPARTMENT  
 Retpopsrvd: 21000 Pwstypecod: C  
 Vioid: 11702 Contaminant: VINYL CHLORIDE  
 Viol. Type: 3  
 Complperbe: 4/1/2001 0:00:00  
 Complperen: 6/30/2001 0:00:00 Enfdate: 10/11/2001 0:00:00  
 Enf action: State Violation/Reminder Notice  
 Violmeasur: Not Reported

Truedate: 09/30/2006 Pwsid: NJ1604001  
 Pwsname: HAWTHORNE WATER DEPARTMENT  
 Retpopsrvd: 21000 Pwstypecod: C  
 Vioid: 11802 Contaminant: 1,1-DICHLOROETHYLENE  
 Viol. Type: 3  
 Complperbe: 4/1/2001 0:00:00  
 Complperen: 6/30/2001 0:00:00 Enfdate: 10/11/2001 0:00:00  
 Enf action: State Violation/Reminder Notice  
 Violmeasur: Not Reported

**CONTACT INFORMATION:**

Name: HAWTHORNE WATER DEPARTMENT Population: 21000  
 Contact: TATHAM, RONALD Phone: 973-427-2501  
 Address: 445 LAFAYETTE AVE  
 HAWTHORNE, NJ 07506

# GEOCHECK® - PHYSICAL SETTING SOURCE MAP FINDINGS RADON

## AREA RADON INFORMATION

State Database: NJ Radon

Tier Assessment Report

Zip	City	Tier	Total Sites	# sites>4 pCi/L
07501	PATERSON	3	857	15

Federal EPA Radon Zone for PASSAIC County: 2

Note: Zone 1 indoor average level > 4 pCi/L.  
 : Zone 2 indoor average level >= 2 pCi/L and <= 4 pCi/L.  
 : Zone 3 indoor average level < 2 pCi/L.

Federal Area Radon Information for PASSAIC COUNTY, NJ

Number of sites tested: 644

Area	Average Activity	% <4 pCi/L	% 4-20 pCi/L	% >20 pCi/L
Living Area	0.930 pCi/L	96%	4%	0%
Basement	1.720 pCi/L	85%	14%	1%



# PHYSICAL SETTING SOURCE RECORDS SEARCHED

## TOPOGRAPHIC INFORMATION

### **USGS 7.5' Digital Elevation Model (DEM)**

Source: United States Geologic Survey

EDR acquired the USGS 7.5' Digital Elevation Model in 2002 and updated it in 2006. The 7.5 minute DEM corresponds to the USGS 1:24,000- and 1:25,000-scale topographic quadrangle maps. The DEM provides elevation data with consistent elevation units and projection.

### **Scanned Digital USGS 7.5' Topographic Map (DRG)**

Source: United States Geologic Survey

A digital raster graphic (DRG) is a scanned image of a U.S. Geological Survey topographic map. The map images are made by scanning published paper maps on high-resolution scanners. The raster image is georeferenced and fit to the Universal Transverse Mercator (UTM) projection.

## HYDROLOGIC INFORMATION

**Flood Zone Data:** This data, available in select counties across the country, was obtained by EDR in 1999 from the Federal Emergency Management Agency (FEMA). Data depicts 100-year and 500-year flood zones as defined by FEMA.

**NWI:** National Wetlands Inventory. This data, available in select counties across the country, was obtained by EDR in 2002 and 2005 from the U.S. Fish and Wildlife Service.

### **State Wetlands Data: Wetlands Inventory**

Source: Department of Environmental Protection

Telephone: 609-984-2243

## HYDROGEOLOGIC INFORMATION

### **AQUIFLOW<sup>R</sup> Information System**

Source: EDR proprietary database of groundwater flow information

EDR has developed the AQUIFLOW Information System (AIS) to provide data on the general direction of groundwater flow at specific points. EDR has reviewed reports submitted to regulatory authorities at select sites and has extracted the date of the report, hydrogeologically determined groundwater flow direction and depth to water table information.

## GEOLOGIC INFORMATION

### **Geologic Age and Rock Stratigraphic Unit**

Source: P.G. Schruben, R.E. Arndt and W.J. Bawiec, Geology of the Conterminous U.S. at 1:2,500,000 Scale - A digital representation of the 1974 P.B. King and H.M. Beikman Map, USGS Digital Data Series DDS - 11 (1994).

### **STATSGO: State Soil Geographic Database**

Source: Department of Agriculture, Natural Resources Conservation Services

The U.S. Department of Agriculture's (USDA) Natural Resources Conservation Service (NRCS) leads the national Conservation Soil Survey (NCSS) and is responsible for collecting, storing, maintaining and distributing soil survey information for privately owned lands in the United States. A soil map in a soil survey is a representation of soil patterns in a landscape. Soil maps for STATSGO are compiled by generalizing more detailed (SSURGO) soil survey maps.

### **SSURGO: Soil Survey Geographic Database**

Source: Department of Agriculture, Natural Resources Conservation Services (NRCS)

Telephone: 800-672-5559

SSURGO is the most detailed level of mapping done by the Natural Resources Conservation Services, mapping scales generally range from 1:12,000 to 1:63,360. Field mapping methods using national standards are used to construct the soil maps in the Soil Survey Geographic (SSURGO) database. SSURGO digitizing duplicates the original soil survey maps. This level of mapping is designed for use by landowners, townships and county natural resource planning and management.

# PHYSICAL SETTING SOURCE RECORDS SEARCHED

## LOCAL / REGIONAL WATER AGENCY RECORDS

### FEDERAL WATER WELLS

#### **PWS:** Public Water Systems

Source: EPA/Office of Drinking Water

Telephone: 202-564-3750

Public Water System data from the Federal Reporting Data System. A PWS is any water system which provides water to at least 25 people for at least 60 days annually. PWSs provide water from wells, rivers and other sources.

#### **PWS ENF:** Public Water Systems Violation and Enforcement Data

Source: EPA/Office of Drinking Water

Telephone: 202-564-3750

Violation and Enforcement data for Public Water Systems from the Safe Drinking Water Information System (SDWIS) after August 1995. Prior to August 1995, the data came from the Federal Reporting Data System (FRDS).

#### **USGS Water Wells:** USGS National Water Inventory System (NWIS)

This database contains descriptive information on sites where the USGS collects or has collected data on surface water and/or groundwater. The groundwater data includes information on wells, springs, and other sources of groundwater.

### STATE RECORDS

#### **New Jersey Public-Community Water-Supply Wells**

Source: Department of Environmental Protection, Geological Survey

Telephone: 609-984-6587

#### **New Jersey Monitoring Wells**

Source: Department of Environmental Quality

Telephone: 609-984-6587

Ambient Groundwater Quality of the New Jersey Part of the Newark Basin. Natural groundwater quality in the Newark Basin summarize natural groundwater quality in sedimentary bedrock formations of the Newark basin part of the Piedmont physiographic province of New Jersey.

## OTHER STATE DATABASE INFORMATION

### RADON

#### **State Database: NJ Radon**

Source: Department of Environmental Protection

Telephone: 609-984-5425

Radon Test Results

#### **Area Radon Information**

Source: USGS

Telephone: 703-356-4020

The National Radon Database has been developed by the U.S. Environmental Protection Agency (USEPA) and is a compilation of the EPA/State Residential Radon Survey and the National Residential Radon Survey. The study covers the years 1986 - 1992. Where necessary data has been supplemented by information collected at private sources such as universities and research institutions.

#### **EPA Radon Zones**

Source: EPA

Telephone: 703-356-4020

Sections 307 & 309 of IRAA directed EPA to list and identify areas of U.S. with the potential for elevated indoor radon levels.

### OTHER

#### **Airport Landing Facilities:** Private and public use landing facilities

Source: Federal Aviation Administration, 800-457-6656

#### **Epicenters:** World earthquake epicenters, Richter 5 or greater

Source: Department of Commerce, National Oceanic and Atmospheric Administration

# PHYSICAL SETTING SOURCE RECORDS SEARCHED

## STREET AND ADDRESS INFORMATION

© 2008 Tele Atlas North America, Inc. All rights reserved. This material is proprietary and the subject of copyright protection and other intellectual property rights owned by or licensed to Tele Atlas North America, Inc. The use of this material is subject to the terms of a license agreement. You will be held liable for any unauthorized copying or disclosure of this material.



**EDR**® Environmental  
Data Resources Inc

**The EDR-City Directory**  
*Abstract*

**467 Market Street  
467 Market Street  
Paterson, NJ 07501**

**Inquiry Number: 2125265.6**

**Monday, January 21, 2008**

**The Standard in  
Environmental Risk  
Information**

440 Wheelers Farms Road  
Milford, Connecticut 06461

**Nationwide Customer Service**

Telephone: 1-800-352-0050  
Fax: 1-800-231-6802  
Internet: [www.edrnet.com](http://www.edrnet.com)

# EDR City Directory Abstract

Environmental Data Resources, Inc.'s (EDR) City Directory Abstract is a screening report designed to assist environmental professionals in evaluating potential liability on a target property resulting from past activities. EDR's City Directory Abstract includes a search and abstract of available city directory data. For each address, the directory lists the name of the corresponding occupant at five year intervals.

***Thank you for your business.***

Please contact EDR at 1-800-352-0050  
with any questions or comments.

## **Disclaimer - Copyright and Trademark Notice**

This Report contains certain information obtained from a variety of public and other sources reasonably available to Environmental Data Resources, Inc. It cannot be concluded from this Report that coverage information for the target and surrounding properties does not exist from other sources. **NO WARRANTY EXPRESSED OR IMPLIED, IS MADE WHATSOEVER IN CONNECTION WITH THIS REPORT. ENVIRONMENTAL DATA RESOURCES, INC. SPECIFICALLY DISCLAIMS THE MAKING OF ANY SUCH WARRANTIES, INCLUDING WITHOUT LIMITATION, MERCHANTABILITY OR FITNESS FOR A PARTICULAR USE OR PURPOSE. ALL RISK IS ASSUMED BY THE USER. IN NO EVENT SHALL ENVIRONMENTAL DATA RESOURCES, INC. BE LIABLE TO ANYONE, WHETHER ARISING OUT OF ERRORS OR OMISSIONS, NEGLIGENCE, ACCIDENT OR ANY OTHER CAUSE, FOR ANY LOSS OR DAMAGE, INCLUDING, WITHOUT LIMITATION, SPECIAL, INCIDENTAL, CONSEQUENTIAL, OR EXEMPLARY DAMAGES. ANY LIABILITY ON THE PART OF ENVIRONMENTAL DATA RESOURCES, INC. IS STRICTLY LIMITED TO A REFUND OF THE AMOUNT PAID FOR THIS REPORT.** Purchaser accepts this Report "AS IS". Any analyses, estimates, ratings, environmental risk levels or risk codes provided in this Report are provided for illustrative purposes only, and are not intended to provide, nor should they be interpreted as providing any facts regarding, or prediction or forecast of, any environmental risk for any property. Only a Phase I Environmental Site Assessment performed by an environmental professional can provide information regarding the environmental risk for any property. Additionally, the information provided in this Report is not to be construed as legal advice.

Copyright 2008 by Environmental Data Resources, Inc. All rights reserved. Reproduction in any media or format, in whole or in part, of any report or map of Environmental Data Resources, Inc. or its affiliates is prohibited without prior written permission.

EDR and its logos (including Sanborn and Sanborn Map) are trademarks of Environmental Data Resources, Inc. or its affiliates. All other trademarks used herein are the property of their respective owners.

## **SUMMARY**

- ***City Directories:***

Business directories including city, cross reference and telephone directories were reviewed, if available, at approximately five year intervals for the years spanning 1920 through 2003. (These years are not necessarily inclusive.) A summary of the information obtained is provided in the text of this report.

This report compiles information by geocoding the subject properties (that is, plotting the latitude and longitude for such subject properties and obtaining data concerning properties within 1/8th of a mile of the subject properties). There is no warranty or guarantee that geocoding will report or list all properties within the specified radius of the subject properties and any such warranty or guarantee is expressly disclaimed. Accordingly, some properties within the aforementioned radius and the information concerning those properties may not be referenced in this report.

**Date EDR Searched Historical Sources:** January 21, 2008

**Target Property:**

467 Market Street  
Paterson, NJ 07501

<u>Year</u>	<u>Uses</u>	<u>Source</u>
1920	Address Not Listed in Research Source	W. L. Richmond
1922	Address Not Listed in Research Source	The Price & Lee Company
1926	Address Not Listed in Research Source	Richmond Directory Co Publishers
1927	Address Not Listed in Research Source	The Price & Lee Company
1930	Address Not Listed in Research Source	R.L. Polk & Co Publishers
1932	Address Not Listed in Research Source	The Price & Lee Company
1937	Address Not Listed in Research Source	R.L. Polk & Co Publishers
1942	Address Not Listed in Research Source	The Price & Lee Co.
1946	Address Not Listed in Research Source	The Price & Lee Co
1947	Address Not Listed in Research Source	The Price & Lee Company
1950	Address Not Listed in Research Source	The Price & Lee Co
1952	Address Not Listed in Research Source	The Price & Lee Company
1956	Address Not Listed in Research Source	The Price & Lee Company
1958	Address Not Listed in Research Source	The Price & Lee Company
1961	Address Not Listed in Research Source	The Price & Lee Company
1962	Address Not Listed in Research Source	The Price & Lee Co

<u>Year</u>	<u>Uses</u>	<u>Source</u>
1966	Address Not Listed in Research Source	New Jersey Bell Telephone Company Publisher
1969	Address Not Listed in Research Source	The Price & Lee Company Publishers
1971	Address Not Listed in Research Source	New Jersey Bell Telephone Company Publisher
1976	Address Not Listed in Research Source	New Jersey Bell Telephone Company Publisher
1980	Address Not Listed in Research Source	New Jersey Bell Telephone Company Publisher
1985	Address Not Listed in Research Source	New Jersey Bell Telephone Company Publisher
2003	Address Not Listed in Research Source	City Publishing

## Adjoining Properties

### SURROUNDING

Multiple Addresses  
Paterson, NJ 07501

<u>Year</u>	<u>Uses</u>	<u>Source</u>
1920	<b>**PENNINGTON ST**</b> BARLOW HENRY C CLAIM AGT (108) CHASE RUTH D TCHR (131)	W. L. Richmond
1922	<b>**E 18TH**</b> FARRAR FRANCES E (755) MAYORGA HENRY J (755) WOOD LEROY J (755) CARNATHAN WILLIAM (756) PROBERT WALTER L (756) DUDDY JOSEPH (757) REEDYKE HARRY A (757) BOGERT RAYMOND (758) HOGAN LEWIS E (758) BENTLEY JOSEPH M (759) BENTLEY SOPHIA M (759) FANNING MARY E MRS (760) KELLEY EDWARD (760) WHITLEY MARY MRS (760) BEACH HARRY (761) GORDON EDWIN J (761) MURRAY E MRS (761)	The Price & Lee Company



**Year   Uses**

**Source**

1922 (continued)

DEMARCO PASQUALE (763)  
CAFFREY LOUISE MRS (765)  
FINN WILLIAM J MEAT (765)  
OSBORNE EDWARD (765)  
OLIVER DANIEL (777)  
PEPLING MARINUS (777)  
FITZPATRICK MICHAEL J (779)  
GIBSON ALFRED (781)  
JONES THOMAS D (781)  
PLANT JANE DRY GOODS (782)  
CARROLL WALTER A (784)  
EAVES JAMES (784)  
FRIEDMAN SAMUEL (784)  
STREET ARTHUR H (785)  
WEBSTER JOHN M (785)  
FLEISCHMAN ISRAEL (786)  
FORTNEY ROY Z (786)  
GOLDBERG WILLIAM (786)  
GORLEY SAMUEL (787)  
HENRY DAVID JR (787)  
PATTON J GEORGE (787)  
COOPER SAMUEL (788)  
HERSHEMBERG HARRY (788)  
OLEFF ABRAHAM (788)  
CHRISTIAN JOHANNA MRS (789)  
DELANEY CLARA H (789)  
HART RAYMOND C (789)  
MCCLUSKEY DENNIS (789)  
DARRAGH JOHN H (790)  
GIACOMARO GIUSEPPE (790)  
ROZELL WILLIAM (790)  
MULLER GEORGE (791)  
NESBITT SAMUEL (791)  
PARMLEY ROBERT (791)  
HATTERSLEY GEORGE J (792)  
MCCORD JAMES (792)  
MCGRANE BERNARD (792)  
MCLAUHLAN ANN MRS (792)  
TENYCK JACOB (792)  
ALLISON A J (793)  
BRESLIN PATRICK (793)  
LONGSON JAMES MRS (793)  
BLINKS JOHN S (794)

**Year   Uses**

**Source**

1922 (continued)

MCCLOSKEY JOHN (794)  
ACKERMAN GEORGE W (795)  
GOODWIN BERNARD (795)

**\*\*E 19TH\*\***

The Price & Lee Company

DEGRAAF CHRISTIAN (744)  
LYLE ANNIE A MRS (744)  
BERGSTROM MARGARET MRS (773)  
DEMAREST ROBERT (773)  
DICKINSON BENJAMIN (773)  
DICKINSON ELIZABETH (773)  
FERMAN LOUISE (773)  
MACDONALD HARRY B (773)  
NICHOLS NELLIE G (773)  
PERFIELD ALICE MRS (773)  
PITCHER ROY E (773)  
POWERS WILLIAM A (773)  
BROMBERG CHARLES (775)  
MOORE ROBERT L (775)  
WHITEHEAD JOHN (775)  
FOGARTY CATHERINE MRS (776)  
MOORE JAMES JR (776)  
CORRY GEORGE (777)  
DUNNING JOHN T (777)  
GARFINKLE ISADORE (777)  
GREENHALGH HANNAH MRS (777)  
AMBROSE ANTHONY (779)  
HALL GEORGE S (779)  
ETZEL SARAH E MRS (780)  
WILLIAMS CLARENCE E (780)  
ALEMAN RICHARD (781)  
MCGANN JOHN J (781)  
PEPLING BERNARD (781)  
GRASSEY HENRY (782)  
RYAN LEWIS A (782)  
SINCLAIR HAROLD (782)  
ALEMAN GEORGE (783)  
DALE CHARLES W (784)  
HILL FRANK R (784)  
KIRKMAN JOHN (784)  
OBRIEN HENRY JR (785)  
SELL EVELYN MRS (785)  
SNYDER ALLEN H (786)  
JACOBS BENJAMIN (787)

**Year   Uses**

**Source**

1922 (continued)

PRALL SAMUEL E (787)  
VANDERBECK JAMES H (787)  
DIXON JAMES R (788)  
SCHEIBLE DELLA A (788)  
BELDING A FANCY GOODS (789)  
BELDING ALMA TCHR MUSIC (789)  
ROMAINE JULIAN (789)  
GIACOMARO FRANCESCO (790)  
SHANNON ELIZABETH MRS (790)  
COYLE WILLIAM F (791)  
MUSE PETER (791)

**\*\*17TH AVE\*\***

The Price & Lee Company

DOUGHERTY EDWARD (8)  
HOWELL ROBERT C (8)  
PALMER LUELLA L MRS (8)  
WADE C HOWARD (8)  
BATELL LOUIS (10)  
BECRAFT FANNIE A MRS (10)  
SHARKEY NICHOLAS (10)  
BREEN PAUL (11)  
BROWN JOHN (11)  
MEYER LENA MRS (11)  
FROELICH JOHN C (12)  
SPADARO J B SHOEMAKER (13)  
SPADARO JOHN (13)  
BAKER JOHN (14)  
GREEN JENNIE MRS (14)  
CONNOLLY JAMES J (16)  
HULME LESTER (16)  
FABER RICHARD (21)  
KIRKMAN SAMUEL (21)  
UBER WILLIAM C (21)  
ADAMS PETER A (22)  
HAMIL JOSEPH (22)  
GILCHRIST JOSEPH (23)  
MESSENGER WALTER C (23)  
SUTHERLAND ALLEN (23)  
URQUHART CHARLES (23)  
BOYDELL RALPH (25)  
COBB CHARLES W (25)  
URQUHART MUY F (25)  
ANSON ALVIN (37)  
BRADARVALT CELIA (37)

**Year   Uses**

**Source**

1922 (continued)

BRADARVALT STELLA (37)  
BARKALOW TUNIS (43)  
SLINGLAND MARY G (43)  
HESSLER GEORGE W (44)  
JOYCE CHRISTOPHER (44)

**\*\*OAK\*\***

The Price & Lee Company

WEHNER DAVID (140)  
WEHNER M MRS DRESSMKR (140)  
COCKBURN WILLIAM (142)  
BARKER JAMES B (146)  
SMITH JOHN T (146)  
HANCOCK ERNEST (148)  
SINCLAIR M MRS GROCER (149)  
ANDERSON ELIZABETH MRS (150)  
BATE WILLIAM B (150)  
COOPER PETER (151)  
HANRAHAN MICHAEL (151)  
BARCLAY DAVID (153)  
THOMSON JOHN (157)  
THOMSON JOHN JR (157)  
GEARY CORNELIUS J (158)  
GEARY JENNIE C DRESSMKR (158)  
DELASIO ROSANO (162)  
GIGLIO FRANK (162)  
POTTER JACOB (162)  
STOOTHOFF BENJAMIN (162)  
BATE GEORGE (163)  
DIGIACOMO GIUSEPPE (176)  
DIGIACOMO JOHN (176)  
BUSCH CHARLES R (182)  
FOLEY MICHAEL J (182)  
ROBERTSON ROBERT (182)  
TIMM HENRY (188)  
TIMM HENRY DENT MFR (192)

**\*\*PENNINGTON\*\***

The Price & Lee Company

HYNIE JANE MRS (33)  
STEELE ALBERT C (33)  
BINKS ERNEST (53)  
FERGUSON ANDREW J (53)  
WENTINK GERT (53)  
ANDERTON H VIOLINMKR (55)  
HALLIDAY ALLEN H (55)  
LEWIS AMANDA J MRS (55)

**Year   Uses**

**Source**

1922 (continued)

MCCULLOUGH JOHN R (72)  
ZUMBRUNEN ROSE MRS (72)  
LAWSON ROBERT (74)  
MORGAN DAVID (74)  
WARDLE SAMUEL M (74)  
GREENWAY WILLIAM R (76)  
OBRIEN JANE MRS (76)  
SHAW JOHN (76)  
COLLINS JAMES W (78)  
IANDOLI LOUIS (78)  
WALTON WILLIAM (78)  
CAVALIERE EDWARD (80)  
FOGLIO SABATO (80)  
AQUADRO LORENZO (82)  
AQUADRO M MRS MIDWIFE (82)  
BAIARDI CIPRIANO (82)  
NEGGIA FRANCESCO (82)  
MILLER PETER M (84)  
ORR JOHN M (84)  
TALKS ELIZABETH MRS (84)  
WARDLE JOHN J (84)  
BRYSON JOHN C (86)  
NUGENT ROBERT (86)  
BRIGGS HARRY (88)  
CARROLL LAWRENCE F (88)  
HILGERS HENRY (88)  
KEENE ARTHUR (90)  
KEENE ARTHUR JR (90)  
BEDOTTO EMILIA MRS (94)  
BURNAND GEORGIE MRS (94)  
MUTER ROBERT (96)  
WARBURTER CHARLES (96)  
CARROLL FRED W (98)

**\*\*SEELY\*\***

VACANT (3)  
PRESS WALTER (9)  
VUOLO PASQUALE (9)  
PIGNIATARO ACHILLO (10)  
SFERAZZO CARMELO (10)  
WARD JAMES (11)  
REARDON MARK (12)  
SNYDER JOSEPH (12)  
COOPER CORNELIUS (13)

The Price & Lee Company

**Year   Uses**

**Source**

1922 (continued)

HOUGH JOHN J (13)  
BROOKS JOSEPH A (14)  
FIGIOLINO GAETANO (14)  
LOWE WILLIAM (14)  
STAMMOND RALPH (15)  
TIGHE CHARLES (15)  
ATKINS JOHN W (16)  
MEROLLA MICHAEL (16)  
SFERAZZO CALOGERO (16)  
HAMMOND FRANK (17)  
HEARN FRANK (18)  
MCTIGHE MICHAEL J (18)  
COLEMAN HENRIETTA MRS (19)  
NOLAN JOSEPH (19)  
CAMPBELL MARY MRS (20)  
GOODMAN JAMES (20)  
BELFIELD GEORGE (21)  
DIMICK GRACE MRS (21)  
DUFFY OWEN E (22)  
COLLINS HAROLD C (23)  
GOODWIN JOHN (23)  
LONG SARAH (23)  
MORNICK ROSE MRS (23)  
IMPERATO AGOSTINO (24)  
SCIELZO LOUISA MRS (24)  
TALBOTT WILLIAM (24)  
FINN NEIL (26)  
FITZPATRICK HANNAH MRS (26)  
VAN OVERBERENE LUCIEN (26)  
JOHNSON WALTER (30)

**\*\*SOUTHARD\*\***

The Price & Lee Company

FERGUSON ANDREW (7)  
KELLY FRANK (7)  
LEBAUER JOSEPH (7)  
MUSE PETER (7)  
OLSON NORMAN E (7)  
ROSENBLUM HENRY (7)  
FINNEY LOTTIE (9)  
HARDING FRED (9)  
NEWTON FORD (10)  
ORDINE PIETRO (10)  
SHIELDS PATRICK (10)  
CLARK HENRY (11)

**Year   Uses**

**Source**

1922 (continued)

FLEMING JOHN C (11)  
BRONO FRANK (12)  
RATCLIFFE JAMES H (13)  
SMITH RUSSELL J (13)  
CHECKLEY THOMAS (14)  
HARRISON HERBERT (14)  
MACINTYRE ROBERT (14)  
BENFATTO LUIGI (15)  
VITELL CHARLES A (15)  
CRAFFEN ANTONIO (17)  
PIGNATARO CIRO (17)  
ONARATO LUCIA MRS (19)  
FITZGIBBONS JOSEPH (21)  
CLARK JOHN (23)  
GALLEN MARGARET E (23)  
CLARKSON W BROAD SILK MFR (24)  
MCMURRAY JAMES (24)

**\*\*MARKET\*\***

The Price & Lee Company

GREAT EASTERN STORES (422)  
JACKSON PETER (422)  
TROY JAMES J (422)  
GIACOMARO G BARBER (424)  
SING WAH LAUNDRY (424)  
MCINICH ALFRED (426)  
NAY ISAAC B (426)  
CONNELLY MARY A (428)  
TILLI JAMES (428)  
SCHREPFER W GROCER (430)  
GIULIANO G SHOEMAKER (432)  
GIULIANO GIUSEPPE (432)  
KAFAFIAN JACOB G TAILOR (434)  
MORRA FRANCESCO (434)  
MORRA M MRS CONFECTIONERY (434)  
BELLINA PATRICK (436)  
CRIMONA S SHOEMAKER (436)  
MURABITO GIUSEPPE (436)  
GREAT A & P TEA CO (440)  
MCGANN THOMAS F (441)  
DEVINE JOSEPH (442)  
MARTIN JOSEPH A (442)  
NATALE THEODORE (442)  
WILLIAMS LESTER S (442)  
AETNA SILK CO (443)

**Year   Uses**

**Source**

1922 (continued)

ROBINSON SILK CO INC (443)  
ECONOMY MEAT MARKET (444)  
SPADARO JOHN BARBER (444)  
CAFFREY WILLIAM (445)  
KELLY JOHN T (445)  
MCCRAN JULIA MRS (445)  
WEAVER DAVID A (445)  
BURNS JAMES E (447)  
MAU SAMUEL MRS (447)  
NATIVO JOHN (447)  
CHEKENIAN V CLOTHES CLEANER (449)  
KNOWLES WILLIAM J (449)  
WECHTLER HARRY H (449)  
COYLE MARY E DRESSMKR (450)  
FINER JOSEPH PAINTER (450)  
SEARLES HANNAH (450)  
RYAN MARY A MRS (451)  
STODDARD JAMES W (451)  
BLAIKIE J F DRY GOODS (452)  
FOLKS THOMAS J (452)  
VAN ALLEN RICHARD K (452)  
DUERING BERNARD BARBER (453)  
WOOD ANNIE MRS DAIRY PRODUCTS (453)  
BURKE ANNA E NURSE (454)  
BURKE CLARA MRS (454)  
HAMM ANDREW C (455)  
KASSEL J I DRUGGIST (455)  
SCHRODER EMMA MRS (455)  
LAPOLLA GIOVANNI (456)  
FIFTH REGIMENT ARMORY (459)  
SMITH WILLIAM P (459)  
SMITH WILLIAM R (459)  
NATIONAL GROCERY CO (462)  
LAUBSHIRE ROY (464)  
MAHONEY J CONFECTIONERY (464)  
MOLTENI AGOSTINO (464)  
SUTTON GEORGE (464)  
WRIGLEY SARAH E MRS (464)  
ARMORY TIRE AND SUPPLY SHOP (466)  
HUBER LOUIS (466)  
TRACY JOHN (466)  
WARREN R J (466)  
COURTRIGHT L R HARDWARE (470)



**Year   Uses**

**Source**

1922 (continued)

GORMAN CHARLES (470)  
ARNOT ANNA (474)  
ASHWORTH JOHN MRS NEWSDEALER (474)  
GIACOMARO F BARBER (474)  
MCMULLEN PETER (474)  
ENGINE CO NO 6 (476)  
SMITH WILLIAM R (476)  
MORRISON WILLIAM S (479)  
WAGNER JOHN JR MEATS (479)  
DIXON WALKER (481)  
GOLDSTEIN NATHAN J (481)  
WHITLEY FREDERICK (481)  
HIGH HENRY (483)  
MCNALLY MARY MRS (483)  
QUINN BRIDGET MRS (483)  
BRENNAN EDWARD A (485)  
GILL CHARLES H (485)  
VARALLO MICHELE (485)  
CRISTILLO SEBASTIANO (487)  
PRESTON WILLIAM H (487)  
STEVENS ALMA MRS (487)  
DAVIES ELIZABETH MRS (489)  
KIRSCH DAVID (489)  
TAYLOR WILLIAM F (489)  
DALE WILLIAM J (491)  
LENDRIM J C OILS (491)  
MURNER JAMES J (491)  
REID JOHN A (491)  
ALCOTT GEORGIE E MRS (497)  
GUARRA REALTY CO (497)  
GUARRAIA S CONTRACTOR (497)  
HALBACK W A MRS (497)  
LAWRENCE EDWARD P B (499)  
OCONNELL JAMES J (499)  
ROMANO FRANCESCA MRS (499)  
HOLCOMBE WILLIAM W (500)  
PATERSON GENERAL HOSPITAL (500)  
PATERSON ORPHAN ASYLUM (500)  
BRESLIN MOLLY (501)  
MASSAKER WILLIAM H (501)  
ZOERNER ROBERT P (501)  
COLLESANO JOSEPH (505)  
SHAW WILLIAM J MEAT (505)

**Year   Uses**

**Source**

1922 (continued)

SMITH ALEX (505)

1926    Address Not Listed in Research Source

Richmond Directory Co Publishers

1927    **\*\*E 18TH\*\***

The Price & Lee Compnay

FARRAR FRANCES E (755)

SCHWAGER JOHN E (755)

WOOD LEROY J (755)

CARNATHAN WILLIAM (756)

PROBERT WALTER L (756)

GREENFIELD DAVID (757)

READYKE HARRY A (757)

BOGERT RAYMOND (758)

MC KEE WILLIAM (758)

ECKERT JOHN J (759)

LA VECCHIA GILBERT (759)

DAWSON JOHN F (760)

JOHNSON WILLIAM (760)

KELLEY SARAH MRS (760)

CARNEY JAMES J (761)

CLOUGHSEY ELLEN MRS (761)

DE MARCO PASQUALE (763)

CAFFREY JOHN REAL EST (765)

CAFFREY LOUISE MRS (765)

OSBORNE MARY MRS (765)

17TH AV BEGINS (767)

ARMORY PL BEGINS (772)

MC MANUS ANNA L MRS (777)

VAN ALLEN RICHARD K (777)

FITZPATRICK LOUISE A MRS (779)

GAJEWSKA FRANCES H MRS (779)

DAUBERT CHESTER S CONF (780)

SONTAG A CLEANER (780)

JONES THOMAS D (781)

KRUG ALICE E MRS (781)

WILDE BESSIE (781)

BUERGIN ALMA MRS (784)

DIBSIE ZAKY (784)

HAMPSON DANIEL (784)

LIDFORD FRED H (784)

BLATTNER SAMUEL (785)

RIGG THOMAS JR (785)

FRISHMAN ISRAEL (786)

LAW GEORGE W (786)

**Year   Uses**

**Source**

1927 (continued)

GORLEY JAMES (787)  
HENRY DAVID (787)  
COOPER SAMUEL (788)  
HERSHENBERG HARRY (788)  
WILSON ALEX (788)  
DELANEY CLARA A (789)  
MC CLUSKEY DENNIS (789)  
ONEILL SUSAN M (789)  
CASSIDY PETER J (790)  
IOZZIO PETER (790)  
TAYLOR JOHN F (790)  
BARNES EVAN E (791)  
MAROOTIAN LEO (791)  
MULLER GUSTAV (791)  
BLATTNER CLAUDE A (792)  
FARRUGGIO JOHN (792)  
HATTERSLEY GEORGE J (792)  
ALLISON ALBERT (793)  
BRESLIN PATRICK (793)  
LONGSON ISABEL MRS (793)  
HEPWORTH RALPH J (794)  
LEE ANDREW (794)  
MC CLOSKEY JOHN (794)  
ACKERMAN GEORGE W (795)  
GOODWIN BERNARD (795)

**\*\*E 19TH\*\***

The Price & Lee Company

PARK AV CROSSES (761)  
1 CAMPANA FRED R (773)  
10 PETRY WALTER R (773)  
11 VACANT (773)  
12 DICKINSON B (773)  
14 FABER EDWARD (773)  
15 JARVIS PERCY W (773)  
16 WILSON A T (773)  
2 FARRELL FRANK (773)  
3 WINDSOR ELLIS B (773)  
31 GALLIGAN ALFRED M (773)  
4 BERGSTROM WALTER A (773)  
5 FLANAGEN CHARLES (773)  
6 HOGANS DANIEL A (773)  
7 GOLDSTEIN SAMUEL (773)  
8 MORSE CORA (773)  
9 HOLLISTER CLIFFORD (773)

**Year   Uses**

**Source**

1927 (continued)

DE GRAAF CHRISTIAN (774)  
DE GRAAF PHILIP J (774)  
MOORE ROBERT L (775)  
OAKLEY HORACE (775)  
PRATT JAMES H (775)  
KEHOE JAMES (776)  
PARKER HOWARD G (776)  
BENDER HENRY W (777)  
BLANCHARD ELBRIDGE A (777)  
GREENHALGH H MRS (777)  
EVANS ERNEST H (779)  
FRAWLEY JOHN (779)  
ETZEL SARAH E MRS (780)  
WILLIAMS CLARENCE E (780)  
FIRMENICH WILLIAM (781)  
MC GANN JOHN J (781)  
WECHT MARIE MRS (781)  
HART JAMES B (782)  
RYAN LEWIS A (782)  
SINCLAIR WILLIAM H (782)  
ALLMAN GEORGE (783)  
DALE CHARLES W (784)  
HILL FRANK R (784)  
HOUMAN LEONARD (784)  
ENGLISHMAN CORNELIUS (785)  
SMITH THOMAS (785)  
SNYDER ALLEN H (786)  
MORRIS JAMES G (787)  
RICCARDO ANGELO (787)  
VANDERBECK JAMES H (787)  
GILES ALBERT L (788)  
SCHEIBLE ADELE A MRS (788)  
FERRER ALBERT (789)  
GOLDBERG BENJAMIN (789)  
GOLDBERG R MRS GROCER (789)  
MAC MILLAN PETER J (790)  
SHANNON E MRS (790)  
TILLY JAMES (790)  
CONSOLATORE GIRO (791)  
DE PHILLIPS ALFONSO (791)  
**\*\*17TH AVE\*\***  
GIUCA JOSEPH (8)  
HILLIARD WARREN S (8)

The Price & Lee Company

**Year   Uses**

**Source**

1927 (continued)

VAN HARKEN LEONARD (8)  
BATELLI LOUIS (10)  
COUHIG EUGENE (10)  
HARRISON WALTER B (10)  
BREEN PAUL (11)  
MEYER LENA MRS (11)  
POHLMAN JOSEPH (11)  
LEFEVRE ABRAHAM C (12)  
SHEA HANNAH (12)  
MOTTA LIOUIS L (13)  
SPADARO JOHN B SHOEMKR (13)  
BAKER JOHN (14)  
GREENE HARRY F (14)  
CONNOLLY JAMES J (16)  
MC NAMARA ANNE J MRS (16)  
E 19TH ST CROSSES (17)  
POTTER JACOB (21)  
SCOTT WILLIAM W (21)  
TILLIE ANTONIO (21)  
LEMPERT WOLF H (22)  
ROEMER SAMUEL (22)  
AMOS WILLIAM J (23)  
KELLER MINNIE MRS (23)  
MORAN JOHN A (23)  
SIEGLE WILLIAM F (23)  
CARRIGAN BERT (25)  
COBB CHARLES W (25)  
VAN HOWLING JOSEPH (25)  
ALLEN ALEXANDER B (27)  
7 VREELAND AV CROSSES (31)  
MADISON AV CROSSES (39)  
BARKALOW TUNIS (43)  
SLINGLAND MARY C (43)  
JOYCE CHRISTOPHER A (44)  
MC GURK MARGARET MRS (44)

**\*\*OAK\*\***

MAAS JOHN (140)  
BARKALOW CORNELIUS (142)  
SIMPSON ROBERT (142)  
LEMONGI VITO (146)  
PURDY JOSEPH (146)  
GRAHAM AV ENDS (147)  
NEARGIAS GUST S (148)

The Price & Lee Compnay

**Year   Uses**

**Source**

1927 (continued)

SINCLAIR M MRS GROCER (149)  
BATE WILLIAM B (150)  
WINKLEY SAMUEL (150)  
COOPER PETER (151)  
HANRAHAN MICHAEL J (151)  
BARCLAY DAVID (153)  
COYLE HARRY J (153)  
DOVER ST BEGINS (154)  
THOMSON JOHN (157)  
THOMSON JOHN JR (157)  
GEARY CORNELIUS J (158)  
GEARY JENNIE C DRSMKR (158)  
DRAONETTI GAETEMO (160)  
ZISA JOHN (160)  
CARRATELLO PHILIP (162)  
SANANGELIO DOMENICK (162)  
BENTLEY JAMES H (163)  
HARRINGTON A M MRS (163)  
PENNINGTON ST ENDS (165)  
DI SERIO RALPH (170)  
HEYER FREDERICK (170)  
LEWIS ST BEGINS (174)  
DI GIACOMO JOSEPH (176)  
NAKASHIAN KAREKIN (176)  
DALY JOHN J (182)  
DALY KATHERINE NURSE (182)  
FOLEY MICHAEL J (182)  
ROBERTSON ROBERT (182)  
TIMM HENRY (188)  
TIMM HENRY DENT MFR (192)

**\*\*PENNINGTON ST\*\***

DOWNING CHARLES E (33)  
HYNIE JANE MRS (33)  
STEWART WILLIAM (33)  
ARMORY PL CROSSES (35)  
BINKS ERNEST (53)  
BROWN JOHN (53)  
WENTINK BERT (53)  
ANDERTON HARRY (55)  
FERGUSON ANDREW J (55)  
HALLIDAY ALLEN H (55)  
MARKET ST CROSSES (69)  
BUSH CHARLES (72)

The Price & Lee Company

**Year   Uses**

**Source**

1927 (continued)

MC CULLOUGH JOHN R (72)  
LAWSON ROBERT (74)  
MORGAN DAVID B (74)  
WARDLE SAMUEL M (74)  
BRIGGS HARRY (76)  
CADDELL JAMES (76)  
OBRIEN JANE MRS (76)  
COLLINS JOHN W (78)  
IANDOLI LOUIS (78)  
WALTON WILLIAM (78)  
CAVALIERI ERNEST (80)  
PFOGLIA SABATO (80)  
BAIARDI CIPRIANO (82)  
KELLIHER MARIE A (82)  
LORA AGNES MRS (82)  
MORRISON WILLIAM J (82)  
CLAYTON JAMES H (84)  
CLAYTON JAMES H JR (84)  
MC CANN WILLIAM J (84)  
MC KEWAN SADIE (86)  
ROBINSON WALTER (86)  
WILHELM HERMAN H (86)  
BRIDGE EDWARD (88)  
GRAVINA JAMES V (88)  
MASIELLO JOSEPH (88)  
KEENE ARTHUR (90)  
ORR JOHN M (90)  
CORRY J GEORGE (94)  
FONTANELLA VIRGIL P (94)  
MUTER ROBERT (96)  
ROZELL WILLIAM (96)  
FIVEHOUSE JOHN (98)

**\*\*SEELY\*\***

The Price & Lee Company

LUTHER WILLIAM BARBER (3)  
PRESS WALTER (9)  
ROE FRANK (9)  
BUNPASTURE FRANK (10)  
SANCHEZ SANTOS (10)  
WARD CATHERINE C MRS (11)  
WARD WILLIAM (11)  
BROOKS JOSEPH A (12)  
CONNOLLY BRIDGET M MRS (12)  
COOPER CORNELIUS (13)

**Year   Uses**

**Source**

1927 (continued)

- HOUGH JOHN (13)
- FIGOLINO ANTHONY (14)
- LEONARD HARRY (14)
- SEVILLE WILLIAM A (14)
- SCHREPFER WILLIAM (15)
- STEINMANN ROSE (15)
- DONOFRIO CHARLES (16)
- MEROLLA MICHAEL (16)
- HAMMOND FRANK (17)
- MC VEY JOHN J (18)
- STEVENS ALMA S MRS (18)
- CRAIG ROBERT C (19)
- HILL EMMA A MRS (19)
- GOODWIN JAMES P (20)
- HARRIS CHRISTINA O MRS (20)
- R CONNON ALICE E MRS (20)
- SCANLAN MATHILDA (21)
- WILLIS WILLIAM (21)
- DOOT WILLIAM (22)
- THOMPSON HAROLD J (22)
- ARLINGTON IRVING (23)
- KEARNEY THOMAS R (23)
- FUCHS MORITZ (24)
- LEONARD EDWARD (24)
- TALBOTT WILLIAM (24)
- STEEPLES MOLLIE MRS (25)
- STEEPLES THOMAS (25)
- FINN NEAL A (26)
- FITZPATRICK HANNAH MRS (26)
- MURTIS THOMAS J (26)
- R VACANT (26)
- PIESKER RICHARD (28)
- JOHNSON WALTER (30)

**\*\*SOUTHARD ST\*\***

The Price & Lee Compnay

- CARSON ROBERT H (7)
- FERGULSON ANDREW G (7)
- HARSHAW MILO B (7)
- HILL WILLIAM R (7)
- MAC MILLIAN JOHN (7)
- MAYER EUGENE (7)
- FLAHERTY WILLIAM B (9)
- GIBSON WILLIAM J (9)
- SOUTHARD CONTINUED (9)



**Year   Uses**

**Source**

1927 (continued)

WILKES BROS CARD CUTTERS (9)  
ORDINO PIETRO (10)  
RUOCCO GIUSEPPE (10)  
CLARK HENRY S (11)  
LR CLARK JAMES H (11)  
BRUNO FRANK (12)  
LAMBERT CHARLES (13)  
RATCLIFFE JAMES H (13)  
FALLON EDWARD (14)  
IMPERATO AUGUSTINO (14)  
PIGNATARO CIRO (14)  
PIGNATARO VINCENZO (14)  
ANITSOW GEORGE (15)  
BENFATTI LUIGI (15)  
CRAFFEN ANTONIO (17)  
ONORATO JOHN (17)  
ABBOTT ELIZABETH MRS (19)  
JANSEN GERARD J REAL EST (19)  
NURSE (19)  
FITZGIBBONS M MRS (21)  
CLARK JOHN (23)  
MC GINNITY EDWARD I (23)  
CLARKSON W SILK MFR (24)  
MC MURRAY ANNA MRS (24)

**\*\*MARKET\*\***

SEELY ST BEGINS (418)  
CHEKENIAN BESSIE MRS (422)  
CHEKENIAN PETER (422)  
MC GUIGAN JOHN F (422)  
VAN LETH WILLIAM BAKER (422)  
BENFATTI LOUIS TAILOR (424)  
GIACOMARO G BARBER (424)  
DEL PRETE NICHOLAS (426)  
FLANAGAN JOSEPH P (426)  
FELLE JAMES (428)  
HEARN BERTHA MRS (430)  
GIULIANO F SHOEMKR (432)  
GIULIANO GIOVANNI SHOE (432)  
MARGARETA TOM (432)  
SCHREPFER WILLIAM GROCER (432)  
WATSON JULIA C MRS (432)  
ARGES JOHN (434)  
CAMPUS THE REST (434)

The Price & Lee Compnay

**Year   Uses**

**Source**

1927 (continued)

ZENERINO LOUISE DRSMKR (434)  
MURABITO GIUSEPPE (436)  
PELLIGRA SAMUEL SHOE REP (436)  
TWEED GEORGE (436)  
SOUTHARD ST BEGINS (438)  
MC GANN THOMAS F (441)  
DI FALCO ANTHONY (442)  
GREAT A & P TEA CO THO (442)  
MARTIN JOSEPH A (442)  
THEODORE THEROS J (442)  
AETNA SILK CO (443)  
ELITE SILK CO (443)  
PANSY SILK MILLS INC (443)  
ECONOMY MEAT MARKET (444)  
ROWEN THOMAS J (444)  
SPADARO JOHN BARBER (444)  
CAFFREY WILLIAM (445)  
WEAVER DAVID A (445)  
BURNS JAMES E (447)  
MAU ERNESTINE R MRS (447)  
NATIVO JOHN PRODUCE (447)  
SIMON LOUIS MEAT (448)  
COPELAND GEORGE (449)  
OLIVER DANIEL (449)  
FINER JOSEPH (450)  
SAITORI BEATRICE PRODUCE (450)  
SAITORI EDWARD (450)  
OBRIEN ANNIE MRS (451)  
REESER ROY (451)  
RYAN MARY A MRS (451)  
HARDING HARRY T (452)  
HARDING IDA M MRS DRY (452)  
RICKABY JOHN W (452)  
GOODS (452)  
DUERING B BARBER (453)  
MC GOWAN E MRS DAIRY (453)  
PRODUCTS (453)  
VITALE JOSEPH (454)  
KASSEL JOSEPH I DRUGGIST (455)  
VAN OVERBERGHE LUSINI (455)  
WINDSOR MARY E MRS (455)  
LAPOLLA JOHN (456)  
GRAHAM AV CROSSES (459)

**Year   Uses**

**Source**

1927 (continued)

INGALLINERA R GROCER (461)  
NATIONAL GROCERY CO (462)  
ANTONOPOULAS GEORGE (464)  
KARZON BASHER (464)  
STAMER JACOB (464)  
VITELL CHARLES A (464)  
LADWIG OSCAR F (466)  
MARINO JAMES BEV (466)  
WAGNIER JOHN BEV (468)  
KIDD AGNES MRS (470)  
PISAPIA BROS MEAT (470)  
MAHONEY JOHN J CONF (472)  
SCOTT GEORGE (472)  
ASHWORTH J MRS NEWS DLR (474)  
GRAVINA JAMES BARBER (474)  
HANCOCK MARY J MRS (474)  
ARMORY N J N G (475)  
SMITH WILLIAM R (475)  
ENGINE CO NO (476)  
PENNINGTON ST CROSS (477)  
FISCHER & GALLO HARD (479)  
MARSHALL BROS OVERHEAD (479)  
WARDLE FRED (479)  
DOORS (479)  
19TH AV CROSSES (481)  
20TH AV CROSSES (481)  
21ST AV CROSSES (481)  
22D AV CROSSES (481)  
ACE MACHINE CO INC (481)  
ADAMS WILLIAM D (481)  
ALLEN HARRY W (481)  
ANNIS JOHN S INC AUTO (481)  
AUN CHARLES (481)  
AUTO EQUIPMENT CO TIRES (481)  
BEATTIE MARCUS (481)  
BELLING FRANK P (481)  
BERGER PETER (481)  
BERTSCHY ALBERT CONF (481)  
BLACKLEY HOWARD (481)  
BOGERMAN JOHN (481)  
BOGERT RALPH I (481)  
BOON RICHARD (481)  
BOYLE MINNIE (481)

**Year   Uses**

**Source**

1927 (continued)

BRAMAN ORIE (481)  
BRESLIN MOLLY (481)  
BRETT SUSAN MRS (481)  
BRINKMAN H H (481)  
BURGY LOUIS CONF (481)  
CAREY ROBERT (481)  
CARINO ANNA BEAUTY PAR (481)  
CARTER HERBERT J (481)  
CATANZARO JOSEPH (481)  
CHEKENIAN B MRS CLEAN (481)  
CHIRIACO LOUIS (481)  
CITY SERVICE STATION AUTO (481)  
CLARK JOSEPH P (481)  
CODDINGTON CLARENCE J (481)  
COLLINS JOHN H (481)  
COLLINS JOHN H GASOLINE (481)  
COLVIN JAMES E (481)  
CONDON BESSIE MRS (481)  
CORCILIOUS NETTIE M (481)  
CRISTILLO SEBASTIAN (481)  
CROWLEY A R NURSE (481)  
CROWLEY JOHN J (481)  
CUNNINGHAM EDWARD A (481)  
CURTIN CHRISTINE MRS (481)  
DALE JENNIE (481)  
DALE WILLIAM J (481)  
DAVIES ELIZABETH A MRS (481)  
DAVIS ELLIOTT LUNCH WAG (481)  
DEPOW EDWARD (481)  
DONOHUE ANDREW A J (481)  
DOOLEY C CAMERON (481)  
DORAN WILLIAM B JR (481)  
DOUGHERTY CHARLES (481)  
DOWNEY MICHAEL J (481)  
DUFFY CATHERINE H MRS (481)  
E 18TH ST ENDS (481)  
E 19TH ST CROSSES (481)  
E 21ST ST CROSSES (481)  
E 22D ST CROSSES (481)  
E 23D ST CROSSES (481)  
E 24TH ST CROSSES (481)  
E 25TH ST CROSSES (481)  
E 26TH ST CROSSES (481)

**Year   Uses**

**Source**

1927 (continued)

E 27TH ST CROSSES (481)  
E 28TH ST CROSSES (481)  
E 29TH ST ENDS (481)  
E 30TH ST CROSSES (481)  
E 31ST ST CROSES (481)  
E 32D ST CROSSES (481)  
E 33D ST CROSSES (481)  
E 34TH ST CROSSES (481)  
E 35TH ST CROSSES (481)  
E 36TH ST CROSSES (481)  
ECLIPSE SERVICE STATION (481)  
EELMAN CORNELIUS P (481)  
EELMAN JOHN CARP (481)  
ELLERBROOK SADIE E MRS (481)  
ELLIOTT CAMPBELL MRS (481)  
FEENEY JOHN A (481)  
FERGUSON ADELIZA S MRS (481)  
FISHER JOHN (481)  
FLAHERTY GEORGE (481)  
FLANAGAN JOHN E (481)  
FOLEY MARGARET MRS (481)  
FOLLEY DAVID A CARP (481)  
FRICK WILLIAM AUTO REP (481)  
FRITZCHE HUGH F (481)  
GARDINER F A AUTO PARTS (481)  
GEIER OLIVER F (481)  
GERALDI ROBERT F (481)  
GILL MARY (481)  
GILL ROBERT (481)  
GILMORE BROS INC COLN (481)  
GILMORE CHARLES H (481)  
GOBLE HERBERT C (481)  
GOLDTHORP SIDNEY (481)  
GOLDTHROP SIDNEY GROCER (481)  
GORDON JOHN (481)  
GRANGER CHARLES F BAT (481)  
GRANT WILLIAM A (481)  
GREAT A & P TEA CO THE (481)  
GREAT EASTERN GROCERY (481)  
GUARRAIA REALTY CO (481)  
GUARRAIA S COTRACTOR (481)  
HAMMOND JAMES S (481)  
HANSEN JOHANNA MRS (481)

**Year   Uses**

**Source**

1927 (continued)

HARING EARL V (481)  
HASSFELD CHARLES C (481)  
HAYDEN CHARLES (481)  
HENRY FREDERICK (481)  
HOLCOMBE WILLIAM W (481)  
HOLDEN THOMAS W (481)  
HOLSTER M DANIEL (481)  
HUNDERTMARK DAVID MA (481)  
JONES ALBERT C (481)  
KANE PETER J (481)  
KEYZER ORIE (481)  
KIEVIT AARON J MEAT (481)  
KING ROYAL (481)  
KING WILLIAM (481)  
KISSICK DAVID (481)  
KOHLER CHARLES T (481)  
KOHMS ALEXANDER (481)  
KORN MOTORS CORP (481)  
KOVAL JOSEPH (481)  
LAFRICAN HENRY J (481)  
LAIRD ELLA MRS (481)  
LAYTHAM WILLIAM P (481)  
LEE MARY J DRY GOODS (481)  
LENDRIM JOSEPH C OILS (481)  
LENOY MICHAEL (481)  
LINCO N HOTEL (481)  
LORD INEZ J (481)  
LOSCIALPO LOUIS P (481)  
LUDDY THOMAS A (481)  
LYONS THOMAS J (481)  
MAACK HERMAN H (481)  
MADISON AV CROSSES (481)  
MAHOOD SAMUEL DENTIST (481)  
MAKEPEACE EDWIN (481)  
MARKET GARAGE (481)  
MARKET CONTINUED (481)  
MARTIN ANNIE MRS (481)  
MARTIN MABEL NURSE (481)  
MASON R AUTO ACCESSORIES (481)  
MC BRIDE WILLIAM M C (481)  
MC CRANE J A MOTORS INC (481)  
MC LAUGHLIN MARY A DRY (481)  
MOOREHOUSE GEORGE (481)

**Year**   **Uses**

**Source**

1927 (continued)

MORRIS I S MRS CHIRO (481)  
MORRIS WILLIAM T (481)  
MULLER GEORGE B (481)  
MURNER JAMES J (481)  
MURPHY JOHN A (481)  
MUSE PETER (481)  
N J STATE OF DEPT MOTOR (481)  
NAZZARO ANTHONY (481)  
NEALE ARTHUR R (481)  
NELSON G ARTHUR (481)  
NICHOLS JAMES (481)  
NIGHTINGALE JOSEPH (481)  
OVERACKER MARTHA MRS (481)  
OVERDURF JEREMIAH H (481)  
PACKARD MOTOR CAR CO OF (481)  
PANTANO TITO (481)  
PARTS INC (481)  
PASSAIC COUNTY AUTO (481)  
PATERSON GENERAL HOSPI (481)  
PATERSON ORPHAN ASYLUMR (481)  
PLANTEN DONALD GARAGE (481)  
PLANTEN H E TCHR MUSIC (481)  
PLANTEN HERMAN (481)  
PROBERT HEBER A (481)  
PROBERT JOHN E (481)  
REA FREDERICK H (481)  
REA JOHN W (481)  
READER MARY M MRS (481)  
REARDON MARTIN (481)  
REIF ERNEST G DELICA (481)  
RICKABY JAMES (481)  
ROMAIN C H TRUCKMAN (481)  
ROMANO FRANCES MRS (481)  
ROONEY MARK J (481)  
RUMANA HARRY (481)  
SANITARY CLEANING CO (481)  
SARNO JOSEPH (481)  
SAVERIANO FRANK (481)  
SCANLAN MARY J MRS (481)  
SCHREMMER HELENA M (481)  
SCHREMMER THEODORA I (481)  
SCHULTZ ANNA H MRS (481)  
SCOTT WILLIAM (481)

**Year   Uses**

**Source**

1927 (continued)

SHERMAN ROBERT L (481)  
SIGLER FRANK W (481)  
SIMMONS APTS (481)  
SIPP J WRIGHT AUTO DIR (481)  
SLESS CORNELIUS (481)  
SMIT FRANK (481)  
SMIT WILLEMPJE MRS (481)  
SMITH H M CO AUTOS (481)  
SONS CO INC FOUNDERS (481)  
SPADARO JOHN (481)  
STORES CO (481)  
STRASSBURGER CHARLES A (481)  
STRUCK HARRY (481)  
STRUCK HERBERT W (481)  
STRUTT JOHN (481)  
SURASKY ABRAM (481)  
SWEETMAN AARON (481)  
SWORDS ANDREW (481)  
TANLER ROBERT (481)  
TERHUNE ELLA A MRS (481)  
TOMPKINS TRUMAN MEAT (481)  
TREDERICK CHARLES D (481)  
TRENTON AV BEGINS (481)  
TROAST MATILDA MRS (481)  
TYRRELL JOHN J (481)  
VACANT (481)  
VACANT (481)  
VACANT (481)  
VACANT STORE (481)  
VAN HASSEL HERBERT P (481)  
VAN HETLOO JACOB (481)  
VAN HOOK CHARLES C (481)  
VAN HOOK CHARLES F (481)  
VAN HOOK HUGH J (481)  
VAN STONE G A DRUGGIST (481)  
VAN VALER IRA R (481)  
VEHICLES (481)  
VITELL JOHN (481)  
WALKER BARTON H (481)  
WAR EMIL G (481)  
WARD WILLIAM F (481)  
WENDT FRED BEV (481)  
WESTERMEYER HENRY L (481)



**Year   Uses**

**Source**

1927 (continued)

- WHADCOCK R (481)
- WHITE JAMES (481)
- WHITLEY FREDERICK (481)
- WILLIAMS H A DRSMKR (481)
- WISEMAN FRANCES MRS (481)
- ZABRISKIE JOSIAH A (481)
- ZENERINO CONSTANTINO (481)
- A CARINO ALFONSO BARBER (481)
- A MAHER ROY STATIONERY (481)
- ACCESSORIES (481)
- DRSMKR (481)
- GOODS (481)
- ING AND PRESSING (481)
- PRACTOR (481)
- TAL THE (481)
- TERIES (481)
- TRACTORS (481)

1930   Address Not Listed in Research Source

R.L. Polk & Co Publishers

1932   **\*\*E 18TH\*\***

The Price & Lee Company

- FARRAR FRANCES E (755)
- GORMAN PHILIP R (755)
- WOOD LEROY J (755)
- READYKE HARRY A (757)
- SEALY ELIZABETH H (757)
- TAYLOR JOHN F (758)
- TRAVIS HARRY (758)
- BAUMANN SUSAN MRS (759)
- LA VECCHIA GILBERT (759)
- DAWSON JOHN F (760)
- FOLEY ANNA C MRS NURSE (760)
- KELLEY SARAH MRS (760)
- SQUIER WILLIAM (760)
- CAVANAUGH JOHN J (761)
- LOUGHERY MARY MRS (761)
- PANARO DONATO (763)
- CAFFREY JOHN A (765)
- FREEDMAN MANUEL TAILOR (765)
- THOMPSON HAROLD W (765)
- (766)
- (767)
- HEGARTY MARY MRS (777)
- VAN ALLEN RICHARD K (777)

**Year   Uses**

**Source**

1932 (continued)

EDWARDS CORNELIUS S (779)  
FITZPATRICK LOUISE A MRS (779)  
VACANT STORE (780)  
HOLT SADIE V MRS (781)  
JONES THOMAS D (781)  
VACANT STORE (782)  
DIBSIE ZAKEY (784)  
HANRAHAN MICHAEL J (784)  
3 BLATTNER SAMUEL (785)  
RIGG THOMAS (785)  
FRISHMAN ISRAEL (786)  
LAW GEORGE W (786)  
VANDERBECK JAMES H (786)  
HYNIE JANE MRS (787)  
SHULTZ JOHN H (787)  
COOPER SAMUEL (788)  
HAMPSON DANIEL (788)  
HERSHENBERG HARRY (788)  
DELANEY CLARA A (789)  
MC CLOSKEY DENNIS J (789)  
RYAN ANNIE MRS (789)  
GULINO JAMES (790)  
YOUNG CHARLES G (790)  
LOZZIO PETER (790)  
ISKALA ANTHONY (791)  
MAROOTLAN LEO (791)  
VACANT (791)  
ALAIMO SALVATORE (792)  
BLUNDOLLILO J MRS DRSMKR (792)  
BLUNDOLLILO JOSEPH (792)  
VACANT (792)  
KAMPER PETER (793)  
MELVILLE JOHN J (793)  
COBIANCHI GIUSEPPE (794)  
COM PANIA MARIE MRS (794)  
DE CARNO ISALBELLE J MRS (794)  
ACKERMAN GEORGE W (795)  
GOODWIN BERNARD (795)

**\*\*E 19TH\*\***

(761)  
1 A PALLIN ALBERT (773)  
1 B FLOTOW GEORGE F (773)  
1 C CONNORS DAVID A (773)

The Price & Lee Company

**Year   Uses**

**Source**

1932 (continued)

1D ZUGMAIER KONE (773)  
2 A TERHUNE LILLIAN V MRS (773)  
2 B HALL LANCASTER E (773)  
2 C SHIRLEY CHARLES J (773)  
2D WILDE BESSIE (773)  
3 A SALOW HERBERT H (773)  
3 B WEISS HARRY (773)  
3 C DICKINSON BENJAMIN (773)  
3D VACANT (773)  
4 A MINSKY FANNIE MRS (773)  
4 B RUDE EDWARD M (773)  
4 C BIANCHI HENRY T (773)  
4D BEHNKEN JOHN (773)  
DE GRAAF CHRISTIAN (774)  
DE GRAAF PHILIP J (774)  
ANDERSON WILLIAM F (775)  
RICHARD WILLIAM (775)  
PARKER HOWARD G (776)  
VACANT (776)  
KERSULIS JOHN (777)  
THOMSON ARCHIBALD (777)  
VACANT (777)  
MILLER WILLIAM (779)  
WANKE WILLIAM (779)  
VAN SPLINTER EDWARD (780)  
WILLIAMS CLARENCE E (780)  
OTTE ADRIANUS (781)  
PEPLING MARINUS (781)  
POLHEMUS ERNEST R (781)  
BARR JACK (782)  
DIXON RICHARD J (782)  
FISH BARNETT (782)  
BAKER JOHN (783)  
BOYLE CHARLES (783)  
BEACH WALTER E (784)  
EASTWOOD FREDERICK (784)  
MC KELVEY JOHN F (784)  
SMITH THOMAS (785)  
VACANT (785)  
SNYDER ALLEN H (786)  
MAAS CORNELIUS (787)  
VACANT (787)  
COOKE MARY MRS (788)

**Year   Uses**

**Source**

1932 (continued)

SCHEIBLE A A MRS BEAUTY (788)  
SORENSEN OTTO (788)  
ALPORA JOHN (789)  
GOLDBERG BENJAMIN (789)  
GOLDBERG R MRS GROCER (789)  
KEEZAN GERALD W (790)  
TILLY JAMES (790)  
VACANT (790)  
DE PHILLINS ALFONSO (791)  
MEYERHOFFER ANNA MRS (791)  
ROMAINE ANTHONY (791)

**\*\*17TH AVE\*\***

The Price & Lee Company

GLUCA JOSEPH (8)  
HILLIARD WARREN S (8)  
SENA SALVATORE (8)  
BATELLI LOUIS (10)  
HARRISON WALTER B (10)  
HEPWORTH RALPH J (10)  
MEYER LENA MRS (11)  
POHLMAN JOSEPH (11)  
VACANT (11)  
GRANGER JENNIE H MRS (12)  
MACDONALD EDDIS MRS (12)  
SEVENTEENTH AV CONTINUED (13)  
SPADARO JOHN B SHOE REPR (13)  
CIULFA JAMES (14)  
VACANT (14)  
SCHUIL HERMAN (16)  
VAN DINE ARTHUR (16)  
(17)  
HENRY WILLIAM (21)  
KELLY JOSEPH J (21)  
TILLI A REAL EST (21)  
LEMPERT WOLF H (22)  
ROEMER SAMUEL (22)  
KELLER MINNIE MRS (23)  
PRESTON WILLIAM H (23)  
VAN VLIET JOHN (23)  
DUNCAN GEORGE W (25)  
FARNSWORTH HENRY (25)  
VAN HOWLING JOSEPH (25)  
1 A SERVICE STEPHEN (26)  
1 C VACANT (26)

**Year   Uses**

**Source**

1932 (continued)

- 2 A STICKLE ELLERY M (26)
- 2 B FLYNN JOHN A (26)
- 3 A GALVIN THOMAS J (26)
- 3 B HEMWAY CHARLES (26)
- 3 C KARONSKY STANLEY (26)
- 4 A BULLWINKLE EDWARD C (26)
- 4 B VACANT (26)
- 4 C RUSSELL PHILIP R (26)
- 5 A SHAW ROBERT (26)
- 5 B VACANT (26)
- 5 C LUTZ ROBERT S (26)
- CENTRAL THE APTS (26)
- IB VACANT (26)
- VANOS JOHN (26)
- IMMEN FREDERICK W (27)
- ROLLO ARCHIE T (27)
- (39)
- BARKALOW TUNIS (43)
- SLINGLAND MARY C (43)
- JOYCE CHRISTOPHER A (44)
- REBBECK FRANK H (44)

**\*\*OAK\*\***

The Price & Lee Company

- MAAS GILBERT (140)
- HALDENWANG ELMER C (142)
- RAMPH HARRY L (142)
- LIMONGI VITO (146)
- VACANT (146)
- (147)
- BARUXIS PETER (148)
- NERAGIAS CONSTANTINOS (148)
- SINCLAIR M MRS GROCER (149)
- SLATE WILLIAM B (150)
- SULLIVAN WILLIAM J (150)
- HARRISON HERBERT (151)
- VISSER LEO (151)
- COYLE HARRY J (153)
- MELDRUM JAMES (153)
- (154)
- THOMSON JOHN (157)
- THOMSON JOHN JR (157)
- GEARY CORNELIUS J (158)
- GEARY JENNIE C DRSMKR (158)
- CANNATO SALVATORE (160)

**Year   Uses**

**Source**

1932 (continued)

TRIGGIANI MARIL (160)  
ZISA FELIX (160)  
ARTURI ANTONIO (162)  
VACANT (162)  
ZISA JOHN (162)  
PENQUE FILIPPO (163)  
(165)  
DI SERIO RALPH (170)  
VALENTINE ROBERT (170)  
(174)  
DI GIACOMO JOSEPH (176)  
NAKASHIAN KAREKEN (176)  
DELANEY SARAH E MRS (182)  
FOLEY MICHAEL J (182)  
KNORR HENRY G (182)  
TIMM HENRY (188)  
TIMM HENRY DENT MFR (192)

**\*\*PENNINGTON\*\***

The Price & Lee Company

DOWNING CHARLES E (33)  
PARKS LENA MRS (33)  
STEWART WILLIAM J (33)  
(35)  
BINKS ERNEST (53)  
BROWN JOHN (53)  
GILL CATHERINE M (53)  
FEENEY JOHN A (55)  
HALLIDAY LINA MRS (55)  
WHITLEY FREDERICK (55)  
(69)  
KREHMER LINA MRS (72)  
OFFHOUSE CAROLINE MRS (72)  
ARLINGTON CHARLES W (74)  
ORR JOHN M (74)  
WARDLE SAMUEL M (74)  
BURKE JAMES E (76)  
COOMBS WILLIAM E (76)  
PETITFILS HUBERT (76)  
BUSCH CHARLES R (78)  
IANDOLI LOUIS (78)  
PACE HUGH W (78)  
FOGLIA SABATO MASON (80)  
VAN SPLINTER CORNELIUS (80)  
BRYNELL DESIRE (82)

**Year   Uses**

**Source**

1932 (continued)

KELLIHER MARIE A (82)  
LORA AGNES MRS (82)  
NATOLI BIAGIO (82)  
CLAYTON JAMES H (84)  
GUSTORF GERHARDT (84)  
MC CANN WILLIAM J (84)  
TEW ANNA MRS (84)  
BRIDGE EDWARD (86)  
MC KEWAN SADIE (86)  
ROBINSON WALTER S (86)  
CALABRESE ANTHONY (88)  
GRAVINA JAMES V (88)  
MASIELLO JOSEPH (88)  
DALY CATHERINE M NURSE (90)  
DALY JOHN J (90)  
KEENE ARTHUR (90)  
CORY J GEORGE (94)  
FONTANELLA VIRGIL P (94)  
MUTER ROBERT (96)  
ROZELL WILLIAM (96)  
FIVEHOUSE JOHN (98)

**\*\*SEELY\*\***

MELICK EGIA REST (3)  
PRESS WALTER (9)  
WARD CATHERINE A MRS (9)  
BARSOTTI FRANK (10)  
BUONPASTORE FRANK (10)  
WARD MICHAEL J (11)  
BOUWER LAWRENCE J (12)  
GARABEDIAN GEORGE (12)  
BELFLELD GEORGE (13)  
COPPER CORNELIUS (13)  
FIGLIONLINO GAETANO (14)  
LEONARD HARRY (14)  
VACANT (14)  
SCHREPFER WILLIAM (15)  
SCHREPFER WILLIAM JR (15)  
FILLOPELLI MARIO (16)  
MIROLLA MICHAEL (16)  
HAMMOND FRANK (17)  
PETRAKAKY GEORGE (18)  
VAN GIESON HALMAGH (18)  
HILL FRANK C (19)

The Price & Lee Company

**Year   Uses**

**Source**

1932 (continued)

HOUGH JOHN J (19)  
GOODWIN JAMES P (20)  
STARR JESSIE MRS (20)  
R DALY HAROLD J (20)  
MC CAULEY JAMES F (21)  
VACANT (21)  
VACANT (22)  
WEBB GEORGE (22)  
FLANNAGAN JOSEPH P (23)  
JOWETT WALTER G (23)  
CRAIG ROBERT (24)  
EHRHARDT JOHANNA MRS (24)  
HAMPSON DANIEL (25)  
MESSLER JACOB H (25)  
FLATE MARGARET MRS (26)  
VACANT (26)  
VACANT (28)  
JOHNSON WALTER E (30)  
**\*\*SOUTHARD ST\*\***  
AMBLE MARTIN (7)  
BETTS CHARLES (7)  
HALKIAS JAMES (7)  
MARINELLIS NICHOLAS (7)  
SCOULIKAS CHRISTOPHER (7)  
VACANT (7)  
FLAHERTY WILLIAM B (9)  
VIOLAND JOSEPH (9)  
WILKES BROS CARD CUTTER (9)  
ORDINO PIETRO (10)  
VACANT (10)  
CLARK HENRY (11)  
CONNOLLY BRIDGET M MRS (11)  
BRUNO FRANK (12)  
WOOD GEORGE (12)  
LAMBERT CHARLES (13)  
RATCLIFFE AMELIA NURSE (13)  
RATCLIFFE JAMES H (13)  
DROSAKIS MICHAEL (14)  
IMPARATO AUGUSTINO (14)  
VACANT (14)  
ANTONOPOULOS GEORGE (15)  
TAKTIKOS JOHN (15)  
CRAFFEN ANTONIO J (17)

The Price & Lee Company



**Year   Uses**

**Source**

1932 (continued)

ONORATO JOHN (17)  
ST ATHANASIOS GREEK ORTHO (18)  
DOX CHURCH (18)  
PIGNATARO CIRO (19)  
CONNON ALICE E MRS (21)  
MC GINNITY EDWARD P (23)  
SHEEN FRANK (23)  
CLARKSON KATHERINE F MRS (24)  
CLARKSON S A MRS SILK MFR (24)  
HOWE LOUISE M MRS (24)

**\*\*MARKET\*\***

The Price & Lee Company

DI PAOLA LEONILDA MRS MUSI (501)  
CAL MDSE (501)

1937

**\*\*DOVER ST\*\***

R.L. Polk & Co Publishers

**\*\*PENNINGTON ST\*\***

R.L. Polk & Co Publishers

CARSON DAVID I G TREAS CARSON DINING CO INC (35)  
WHITFORD CATH CLK METROPOLITAN LIFE INS CO (68)  
KRAMER MARGT STEN S KRAMER CO (77)  
TARETSKY HARRIS EDNA MADE WELL UPHOLSTERY SHOP (77)  
LISHT MORRIS TILLIE WHITE STUDIO (82)  
BOLES OLGA NURSE ST MARYS HOSP (190)  
FALASCO ANNA NURSE ST MARYS HOSP (190)  
GILLEN BEATRICE NURSE ST MARYS HOSP (190)  
GILLEN O AATH NURSE ST MARYS HOSP (190)  
GUERIN HELEN NURSE ST MARYS HOSP (190)  
HEYBURN ELIZ NURSE ST MARYS HOSP (190)  
HIGGINS SADIE OPERATING ROOM SUPVR ST MARYS HOSP (190)  
HOREST ELIZ NURSE ST MARYS HOSP (190)  
MC CORMACK AGNES NURSE (190)  
SAIBCI HOSPITAL NURSES HOME (190)

**\*\*MARKET ST\*\***

R.L. Polk & Co Publishers

BIZUN NICK BARBER (455)

**\*\*DOVER ST\*\***

R.L. Polk & Co Publishers

JENNINGS THOS (1)

**\*\*MARKET ST\*\***

R.L. Polk & Co Publishers

BIZUN NICK BARBER (455)

**\*\*E 18TH\*\***

R.L. Polk & Co Publishers

FARRAR FRANCES E (755)  
MEYER ADOLPH (755)

**Year   Uses**

**Source**

1937 (continued)

VOGT ALFRED (755)  
CARNA THAN WILLIAM (756)  
PROBERT JEAN MRS (756)  
HEISER E L C MRS (757)  
READYKE HARRY A (757)  
HOLLAND THEODORE E (758)  
STOOTHOFF HARRY G (758)  
BUSH JOSEPH (759)  
NOLAN EDWARD (759)  
FOLEY A C MRS NURSE (760)  
KELLEY S MRS (760)  
MC CRANE H J (760)  
TAYLOR JOHN F (760)  
CAVANAUGH JOHN J (761)  
WRIGHT JOHN (761)  
CAIFREY JOHN A (765)  
CAIFREY W J REFRIGERATION (765)  
CAIFREY WALTER T (765)  
SCHOOL (765)  
(767)  
BROUGHHAHL WILLIAM (777)  
ME MANUS A II MRS (777)  
EDWARDS CORNELIUS S (779)  
FITZPATRICK L A MRS (779)  
ROMANO C BARBER (780)  
A VACANT STORE (780)  
CROWDER ANDREW (781)  
JONES THOMAS D (781)  
PANARO DANIEL (781)  
MARINO FLORA (784)  
REDMAN HARRY L (784)  
ESPOSITO ALBERT (785)  
RIGG GEORGE (785)  
FRLSHMAN ISRAEL (786)  
VANDERHECK JAMES H (786)  
WILLIAMS R A (786)  
HYNIE HELEN R (787)  
SHULTZ JOHN H (787)  
COOPER SAMUEL (788)  
HERSHENBERG HARRY (788)  
VACANT (788)  
DELANEY C A (789)  
MC CLOSKEY DENNIS (789)

**Year   Uses**

**Source**

1937 (continued)

BLACK MARY C MRS (790)  
JOZZIA PETER (790)  
MESSINA ANGELO (790)  
CHAPARIAN PAUL (791)  
MAROOTIAN LEON (791)  
MELVILLE JOHN (791)  
MOSKO NICHOLAS (791)  
NEAPOLITAN MICHAEL (791)  
BLUNDO JOSEPH (792)  
MICCHICHE IENAZIO (792)  
VACANT (792)  
AMIDLTIS JOHN (794)  
DE CARNO I J MRS (794)  
MIKALOS FANNIE MRS (794)  
ACKERMAN GEORGE W (795)  
GOODWIN BERNARD (795)

**\*\*E 19TH\*\***

2 ATERHUNE L V MRS (773)  
2 B MORRIS JOHN T (773)  
2 C SHIRE Y CISARLES I (773)  
2DHEY FREDERICLR C (773)  
3 B WEISS HARRY (773)  
3 CSAUNDERS ALFRED H (773)  
3DSMLTH ROBERT B (773)  
4 A MINSKY FANNIE MRS (773)  
4 BDANNY FRANK S (773)  
4 CFOLEY E T ICE (773)  
4DMISKLNIS JOHN (773)  
IBTAYLOR FLORENCE (773)  
PARK INN APTFS (773)  
SA FITZSLMMONS P B (773)  
L A DEL VECOHLA A TCHR (773)  
L DREIGERT DAVID A (773)  
L OBEHNKEN JOHN (773)  
MUSIC (773)  
DE GRAAF CHRISTIAN H (774)  
DE GRAAF PHILIP J (774)  
KERSULIS JOHN H (775)  
KOSTURKRO MICHAEL E (775)  
YOUNG S G MRS (775)  
DONNELLY WINIFRED MRS (776)  
SHANNON EILSWORTH (776)  
CONNORS K MRS (777)

R.L. Polk & Co Publishers

**Year   Uses**

**Source**

1937 (continued)

HOGAN WILLIAM E (777)  
TEELING JAMES H (777)  
BROOKMAN RICHARD (779)  
RUMLER JOHN (779)  
CLARK KEZISH MRS (780)  
WILLIAMS C E H (780)  
GARBO ALFRED (781)  
OTTE ADRIANUS (781)  
VERMEY ANTON (781)  
BOUTON FRED W (782)  
HOYT GEORGE M (782)  
WAISH CHARLES P (782)  
CORA ARTHUR (783)  
HARRISON HERBERT (783)  
BATELLI ANNA MRS (784)  
DE WOLF EDWARD A (784)  
GIBSON WILLIAM I (784)  
BUTTE M M MRS (785)  
SMITH THOMAS H (785)  
SNYDER ALLEN H H (786)  
ERLING WILLIAM H (787)  
OLSEN JENNIE MRS (787)  
RAYFIELD EDWARD (787)  
HOPPER S MRS (788)  
HOPPER W E NURSE (788)  
SPEIRS M MRS NURSE (788)  
KRAWCZYK STELLA MRS (789)  
ROMAINE ANTHONY (789)  
CLAUSSON FRANK (790)  
TIL IY JAMES (790)  
FLOLSON THOMAS H (790)  
DE PHILLILPS ALFONSO H (791)  
OCOHIPINTI JOSEPH (791)  
TERRANOVA I SALVATORE (791)

**\*\*17TH AVE\*\***

GOODWIN JAMES P (2)  
SROPER GEORGE (2)  
18 VACANT (5)  
BUSH D EDGAR (9)  
DAY CLARENCE H (9)  
GREENWAY MARY N (9)  
COOK WILLIAM G (11)  
TROY FRANCIS J (13)

R.L. Polk & Co Publishers

**Year   Uses**

**Source**

1937 (continued)

L SHAWLEY MICHAEL T (13)  
PENNINGTON ST CROSS (17)  
LEWIS ROLAND (20)  
PUGLIS M M MRS (20)  
SCOULIKAS GHRISTOS C (20)  
AMOS WILLIAM J (22)  
MARKIS JENNIE MRS (22)  
SCHIELKE FREDERICK C (22)  
KEATOR M M MRS (23)  
MUNDY HENRY H (23)  
ALBERTA CHARLES (24)  
HARRISON WALTER B (24)  
MEYERHOFFES JOHN A (24)  
GAGNE JOHN M (26)  
GUARRAIA J MDR (26)  
ROGERS JOSEPH DI (26)  
VENTRI CATHERINE T MRS (26)  
HENRY CHARLES W (27)  
MONDERICH WILLIAM A (27)  
BIBBINGS EMILY M MIRS (28)  
BROWN HARRY (28)  
FARRUGGIO JOHN (28)  
JOHNSON VENSON JR (29)  
STOUTER F L JR MD (29)  
STOUTER FRANCES L (29)  
POLAY L DELICA (30)  
ROMAIN M MRS (30)  
SENAK ABRAM (30)  
(33)  
GIUCA JOSEPH (40)  
HILIA TD WARREN S (40)  
SENA SALVATOR E (40)  
BATELLL LOUIS (42)  
DIAKOS GEORG E (42)  
SYRIGGAN PETES A (42)  
KENNELLY PETER J (43)  
POHLMAN JOSEPH (43)  
VACANT (43)

**\*\*OAK\*\***

MAAS JOHN (140)  
BROUILLIER WILLIAM E (142)  
PETERS GEORGE (142)  
CANNATA SA LVATORE (146)

R.L. Polk & Co Publishers

**Year   Uses**

**Source**

1937 (continued)

LIMONGI VITO (146)  
(147)  
BLACK CHARLES E (148)  
VACANT (148)  
LOWE N MRS ROCER (149)  
SINCLAIR FP M (149)  
LOWE WILLIAM (150)  
BATTERSBY ALBERT (151)  
VACANT (151)  
COYLE HARRY J (153)  
MVELDIRUNI JAMES (153)  
(154)  
CEARY CORNELIUS J (158)  
BURZI FRANK K (160)  
RIAPUANO LOOTS (160)  
ZISA I FELICE (160)  
VACANT (163)  
(165)  
THOMSON JOHON JR (167)  
THOMSON JOIHN (167)  
DE STEFANO ANTONIO (170)  
DI SERIRO RALPH (170)  
LA PUMA CIACCHINO (170)  
R CITTA ARCHANGELO (170)  
(174)  
DI CIAICOMO JOSEIPH (176)  
NAKASIHIAN KAREKIN (176)  
DELANEY I SARAIH E MRS (182)  
FOLEY I MICHIAEL J (182)  
LACONTI A C MRS (182)  
THORN HENRY (188)  
TIMM HENRY INC WIRE (192)  
MANUFACTURERS (192)  
**\*\*PENNINGTON\*\***  
BARSOTTI FRANK M (33)  
DECKER EDWARD (33)  
RUTHERFORD RALPH P (33)  
(35)  
GILL CATHERINE M (43)  
GILL CHARLES B (43)  
MERTES THOMAS J (43)  
HALLIDAY ALLEN H (55)  
LILL GEORGE A (55)

R.L. Polk & Co Publishers

**Year   Uses**

**Source**

1937 (continued)

WHITLEY FREDERICK (55)  
(69)  
KREHMER CHARLES F (72)  
VAN LITH PETER (72)  
HELMS JOSEPH F (74)  
OVERBECK NELLIE (74)  
WISNEWAKI S C (74)  
BARBATO MICHAEL (76)  
KING JAMES (76)  
RICKOABY JOHN W (76)  
FERARELLA DOMENICK (78)  
SLINGLAND EDWARD R (78)  
LAN DOLL LOUIS (78)  
FOGLIA SABATO (80)  
MUSCARELLA SAMUEL (80)  
FARRELL FRANK (82)  
HARSHEIN JOSEPH F (82)  
MC BRIDE MARY F (82)  
VACANT (82)  
BINKS ERNEST (84)  
GUSTORF GERHARDT (84)  
MC CANN WILLIAM J (84)  
VACANT (84)  
ME KEWAN SADIE (86)  
NAFDINI JOHN (86)  
ROBINSON WALTER S (86)  
CALABRESE ANTHONY (88)  
MASIELLO JOSEPH (88)  
MOORHOUSE HERBERT (88)  
DRALY JOHN J (90)  
VACANT (90)  
CORRY J GEORGE (94)  
FONTANELLA VIRGIL P (94)  
FOZELL WILLIAM (96)  
MUTER ROBERT (96)  
FIVEHOUSE E MRS (98)

**\*\*SEELEY\*\***

VACANT STORE (3)  
JANS EN J MRS (9)  
LIOE FRANK L (9)  
MC MURCHIE JAMES (10)  
MIROLLA MICHAEL (10)  
NUOCI DOMINICK (10)

R.L. Polk & Co Publishers

**Year   Uses**

**Source**

1937 (continued)

VACANT (10)  
WARD MICHAEL J (11)  
DIBUONO NICHOLAS R (12)  
MC GROGAN J P (12)  
COPPER CORNELIUS (13)  
DE VOIL LEONARD (13)  
FIGLIOLINO GAETANO (14)  
LEONARD HARRY (14)  
TRAVIS JAMES (14)  
SCHREPFER WILLIAM JR (15)  
VACANT (15)  
HAMMOND FRANK (17)  
KENT ANDREW (18)  
ROCCIA LOUIS (18)  
HILL FRANK C (19)  
MOORE THOMAS J (19)  
JENNINGS GLEN E (20)  
SANCHIS RALPH (20)  
R VITAGLIANO V MRS (20)  
HULME SARAH (21)  
MAILEY JAMES J (21)  
VACANT (21)  
WADDELL FRANK A (21)  
BOON CORNELIUS (22)  
LEWIN JAMES H (22)  
CHADWICK WALTER T (24)  
KELLY THOMAS (24)  
GOLINA FRED (25)  
SCAIZITTI SCULLY V (25)  
SALLER JOSEPH (26)  
VAN KENTEN JOHN A (26)  
COLAMAN MARTHA (28)  
VACANT (28)  
JOHNSON M H MRS (30)

**\*\*SOUTHARD ST\*\***

0 HENSHALL A MRS (7)  
1 VACANT (7)  
2 HOLTSM A JOHN N (7)  
3 SCHWAB CHARLES J (7)  
4 GURRIELL JOHN (7)  
5 VACANT (7)  
POARTFIEET FRANK (9)  
SR VACANT (9)

R.L. Polk & Co Publishers



**Year   Uses**

**Source**

1937 (continued)

VIOLAND JOSEPH JR (9)  
IL CLARL HENRY (10)  
MC DONALD JOSEPH (10)  
ORDINI PIETRO (10)  
HLR WOOD GEORGE (10)  
CONTI JAMES (11)  
ROCK T A (11)  
BRUNO FRANK (12)  
VACANT (12)  
ARVIDSON AXEL W (14)  
IMPARATO LEOPOLD (14)  
VACANT (14)  
VENDOLA NICHOLAS (15)  
VITELL CHARLES A (15)  
CRAFFEN ANTONIO J (17)  
ONORATO JOHN (17)  
ORTHODOX CHURCH (18)  
ST ATHANASLOS GREEB (18)  
TAKTIKOS JOHN (19)  
FITAGLBBONS JOSEPH F (21)  
MC GINNITY K MRS (23)  
SHEEN FRANK (23)  
CIARKSON K F MRS (24)  
CLARKSON S A SILK MANUFACTURER (24)  
SULLIVAN WILLIAM J (24)

**\*\*MARKET\*\***

(418)  
MO VEY JOHN (419)  
PARISIS A N GROCER (419)  
MARKOPOLIS MICHAEL (422)  
PATERSON BOX LUNCH (422)  
PETRITIS NICHOLIAS (422)  
GLACOMARO G BARBER (424)  
LEFKELIS C CONF (424)  
DEL PRETE NICHOLAS Y (426)  
JOHASON HANNAH MRS (426)  
CONSTANTELIS THEODORE (428)  
LETKELIS CHRIST (428)  
PIAGONIS GEORGE (428)  
VACANT STORE (428)  
(438)  
ME GAUN THOMAS F (441)  
VACANT STORE (441)

R.L. Polk & Co Publishers

**Year   Uses**

**Source**

1937 (continued)

10QUTNN PATRICK J (442)  
7LOONAAS STEPHEN (442)  
8 VACANT (442)  
9 VOTSIS JOHN B (442)  
VACANT STORE (442)  
VACANT STORE (444)  
OBRIEN A M MRS (445)  
OBRIEN C M NURSE (445)  
VACANT STORE (446)  
STAMATAKAKOS H P (447)  
SUPPLIES CO (447)  
SUPREME STATIONERY (447)  
L MAU ERNESTINE R MRS (447)  
D ECKER W H TAVERN (448)  
LANGAS SAMUEL (449)  
OKEEFE HAROLD A (449)  
PHOTO ART I STUDIO (449)  
VACANT (449)  
MAIKA STANLEY B (450)  
ROGERS JOSEPH W (450)  
SARTORI B MRS PRODUCE (450)  
SARTORI EDWARD (450)  
DONNELLY J H MD (451)  
FITZPATRICK C J NURSE (451)  
RYAN MARY A MRS R (451)  
HIARDING HARRY T Y (452)  
TOEBES A TAVERN (452)  
MADDEN C B BARBER (453)  
MORRISON W B COOT (453)  
EASTWOOD M E NURSE (455)  
GAJEWAKI LOUIS (455)  
KASSELL J I EAT OF DRUG (455)  
LASIRARIS P D (455)  
GISTS (455)  
SELLETTI A GASOLINE (456)  
(459)  
NATIONAL GROCERY CO (462)  
! EASTWOOD WILLIAM B (464)  
I VACANT STORE (464)  
LEMINOX JESSICA (464)  
MASTERSON JOHN J (464)  
MOLTENI AUGUST J (464)  
SIMPSON B IMRS (464)

**Year   Uses**

**Source**

1937 (continued)

FLEHN PAUL R (464)  
WAGNER J TAVERN (468)  
PISAPIA BROS MEAT (470)  
WILHELM HERMAN (470)  
MAHONEY J J (472)  
MIARINO J V TAVERN R (472)  
ASHWORTH J CENT (474)  
CURRELI F G BARBER (474)  
HANCOCK MARY J MRS (474)  
ARMORY CN J N G 111TH (475)  
INFANTRY (475)  
SMITH WILLIAM R (475)  
ENGINE CO NO (476)  
PENNINOTON AT CROSS (477)  
BARCLAY D TAVERN (479)  
WARDLE FREDERICK (479)  
ACKEITNAN JAMES T (481)  
KRIEGER PETER (481)  
STEGMANI HERMAN J (481)  
BETTA CHARLES (483)  
MO NULTY LEO D (483)  
VACANT (483)  
87 KROLLS APTS (485)  
ALESSANDRO ANTHONY (485)  
APOSTALOU STEPHEN (485)  
MO FADYON T W (485)  
MOONEY JOHN J (485)  
NEUMAN O MRS (485)  
STEWART ROBERT (485)  
BANGAN GEORGE (489)  
DIBSIE CHARLES S (489)  
STRAKA JOHN (489)  
I SIMMONS THE APTS (489)  
DE LUCA FRANCIS (491)  
LENDRINA 3 C GASOLINE (491)  
OLSEN MARTIN (491)  
VITALE WILLIAM L (491)  
E 18TH AT &NDS (493)  
GRAVINA JAMES (497)  
GUA RRATA REALTY CO (497)  
GUARRAIS S CONTI R (497)  
THOMAS ANTHONY J (497)  
HOLCOMBE WILLIAM W (500)

**Year   Uses**

**Source**

1937 (continued)

P ATERSON ORPHAN ASY (500)  
LUM ASSN (500)  
CLOUGHSEY ELLEN C MRS (501)  
MEL JANUS JAMES (501)  
VACANT STORE (501)  
VAN HOOK HUGH (501)  
(507)  
DORAN WILLIAM B R (509)  
FURLONG RICHARD (509)  
MARTIN I MRS BEAUTY (513)

1942 **\*\*E 18TH\*\***

The Price & Lee Co.

ELY IDA M MRS (755)  
FARCAR FRANCES E (755)  
RUSH ALBERT (755)  
CARNATLSAS WILLIAM H (756)  
PROHERT JEAN MRS (756)  
BEADYKE HARRY A (757)  
MC NAMARA CORA M MRS (757)  
BENTLEY JOSEPH H (758)  
VOGEL RICHARD (758)  
BOWMAN JOLHN (759)  
STEENSTRA M MRS (759)  
FOLEY A C MRS NURSE (760)  
KELLEY S MRS (760)  
ME CRANE H J (760)  
TAYLOR JOHN F (760)  
GUTOWSKI FRANK T (761)  
ZINNER BERHERT J (761)  
PANARO DANIEL (763)  
CAFFREY JOLHN A (765)  
VACANT STORE (765)  
(767)  
BROUGHALL WILLIAM (777)  
MO MANUS A L MRS (777)  
EDWARDS CORNELIUS S (779)  
FITALSAITTRICK L A MRS (779)  
METZ P W PLUMBER (780)  
A VACANT STORE (780)  
BROWN ELLA MRS (781)  
JONES THOMAS D (781)  
CONTI JAMES (784)  
DIHOSI AJEEBA MRS (784)  
TOWNALEY EDWARD V (784)

**Year   Uses**

**Source**

1942 (continued)

ESPOSITO ALBERT (785)  
RIGG GEORGE (785)  
FRISHMAN ISRAEL (786)  
VANDERHECK JAMES H (786)  
WILLIAMS H A (786)  
BLAUVELT RICHARD J (787)  
SCHULTZ JOLON H (787)  
HIERSHENBERG HARRY (788)  
PETRULIS THOMAS (788)  
RUGGIERO ANGELO B (788)  
DELANEY C A (789)  
LEPKOSKI PETER P (789)  
ME CLOSKEY DENNIS J (789)  
ARMSTRONG S C (790)  
MESSINA ANGELO (790)  
LOZZIA PETER (790)  
CHAPARIAN PAUL (791)  
FIORILLA LEO (791)  
KASSALEB KAY (791)  
BLUNDO JOSEPH (792)  
COINER CARL A (792)  
MICEHICHE IGNAZIO (792)  
BANVARD JOSEPH (793)  
HICKSON THOMAS (793)  
AMIDITIS JOHN (794)  
BELLE JERRY J (794)  
FUSCO JOSEPH (794)  
GEODWIN BERNARD (795)  
WADE EVA K MRS (795)

**\*\*E 19TH\*\***

The Price & Lee Co.

1 C CANNING P J (773)  
2 A MULVENY WILFRED (773)  
2 B MORRIS JOHN T (773)  
2 CSHIREY CHARLES J (773)  
2DHEY F C (773)  
3 ATAMARGO L C (773)  
3 BJOHNSON E V NURSE (773)  
3 CLOWE ROBERT (773)  
3D CRAIG ANDREW (773)  
4 A PRESTA ALBERT (773)  
4 BHOLMES WILLIAM (773)  
4 CFOLEY H T ICE (773)  
4D MISKINIS JOHN (773)

**Year   Uses**

**Source**

1942 (continued)

IBBEHNKEN JOHN (773)  
IDPASPALIS A M (773)  
PARK INN APTO (773)  
L ADEL VECCHIO A REAL EAT (773)  
DE GRAAF CHRISTIAN H (774)  
LEWIS E MRS NURSE (774)  
LEWIS JACK (774)  
KERSULIS JOHN H (775)  
KOSTURKO MICHAEL H (775)  
YOUNG S G MRS (775)  
SISAL EDWARD (776)  
SHANNON ELLSWORTH (776)  
CONNORS K MRS (777)  
HOGAN WILLIAM F (777)  
TEELING JAMES H (777)  
COINER SAMUEL C (779)  
DUFFY MARY A MRS (779)  
BAKKER WILLIAM D H (780)  
RIGHY JOSEPH (780)  
DAVIS THOMAS B (781)  
MC MENAMY PETER (781)  
OTIS ADRIANUS H (781)  
GREENWOOD THOMAS (782)  
VACANT (782)  
WINTERS FRANCIS J (782)  
VACANT (783)  
I VASA DUREN WILLIAM (783)  
BATELHI ANNA MRS (784)  
MORROW MARGARET MRS (784)  
TUOHY JOSEPH P (784)  
BONNEMA GARY (785)  
BUTTE M M MRS (785)  
SNYDER ALLEN H H (786)  
MEORHEUSE GEORGE (787)  
NAUTS AREND G (787)  
RAYFLELD MARY MRS (787)  
PURCELL GEORGE A (788)  
STANSFIELD WILLIAM H (788)  
RAYFLELD EDWARD JR (789)  
WRIGHT JOHN (789)  
CARRATELLO PHILIP (790)  
DOLSON THOMAS H (790)  
SANTARCANGELO PAUL (790)

**Year   Uses**

1942 (continued)

CONFORTH R M MRS (791)  
FLEMING JOHN H (791)  
TILLY JAMES (791)

**\*\*17TH AVE\*\***

DAY CHRARNGE E (9)  
GREENWAY MARY N (9)  
HI NEWTON GEORGE H (9)  
BURGESS THOMAS (13)  
HAWLEY J A MRS (15)  
(17)  
ANTONOPOULOS GEORGE J (20)  
MANISCALCO ANDREW (20)  
PUGLIS M M MRS (20)  
AMOS WILLIAM J (22)  
KERENOKY M MRS (22)  
MC LEAN B S (22)  
BRENNAN E A (23)  
KEATOR M M MRS (23)  
HARRISON WALTER B (24)  
PETFALCAKIA O M (24)  
QUISSLAN BERNARD L (24)  
GOODWIN JAMES P (25)  
ROPER GEORGE (25)  
GAGNE JOHN M (26)  
ROGERS JOSEPH D (26)  
STACY GEORGE H (26)  
HENRY CHARLES W (27)  
MONDERICH WILLISM A (27)  
BIBBINGS EMILY M MRS (28)  
FLEMING GEORGE S (28)  
WASDYKE NICHOLAS (28)  
SEGERIE MARIE MRS (29)  
STOUTER F L JR MD (29)  
STOUTER FRANCIS L (29)  
DONNEL IY R M (30)  
GOLD L DELICA (30)  
KACHADURIAN J A (30)  
(33)  
GIUCA JOSEPH (40)  
SANTORI PETER (40)  
SENIA SALVATORE H (40)  
BATELLI LOUIS (42)  
DIAKOS GEORGE (42)

**Source**

The Price & Lee Co.

**Year   Uses**

**Source**

1942 (continued)

TRIGGAN PETER A (42)

LA CAVA L CARP (43)

PERRY GEORGE JR (43)

VACANT (43)

BATEILI LEO V (44)

COBIANCHI JOSEPH (44)

**\*\*GRAHAM AVE\*\***

The Price & Lee Co.

A VACANT STORE (542)

**\*\*OAK\*\***

The Price & Lee Co.

EHMAN FRANK J (140)

P8WLEY CHARLES W (142)

SUTTON JOHN J (142)

LIMONICI VITO (146)

LUISI DOMENICO (146)

(147)

AMATO GENE (148)

COSGROVE RAYMOND H (148)

LOWS N MRS GROCER (149)

SINCLAIR F M (149)

LOWE WILLIAM (150)

VACANT (151)

COYLE HARRY J (153)

MEIDRUM JAMES (153)

(154)

THOMEON B B MRS (157)

THOMSON SARAH MRS (157)

GEARY CORNELIUS J (158)

DEILA DOMINICK (160)

DE BAUN OLGA M MRS (160)

SANTANGELO A MRS (160)

ELSA JOHN (162)

MALANDRINO GEORGE (162)

MANDRA CARMINE (162)

PENQUE PHILIP (163)

PENNINSTON ST SODA (165)

LA PUMA GIACCHINO (170)

SERIO RALPH (170)

(174)

DI GIACOMO JOSEPH (176)

NAKASHIAN KAREKIN (176)

FOLEY MARY A MRS (182)

KNAPP JOHN (182)

VACANT (182)



**Year   Uses**

**Source**

1942 (continued)

TIMM HENRY (188)  
TIMM HENRY INC WIRE MANUFACTURERS (192)

**\*\*PENNINGTON\*\***

The Price & Lee Co.

DECKER EDWARD (33)  
OWER AGNES MRS (33)  
RUTLAERFORD RALPH P (33)  
(35)  
CONNOLLY MARTIN F (53)  
MACTIE THOMAS J (53)  
ROYAL ELMER E (53)  
HSLLDAY ALLEN H (55)  
LILL GEORGE A (55)  
WHITLEY FREDERICK (55)  
(69)  
KREHMER E MRS (72)  
VAN LITH PETER (72)  
KOAZEWNIK Z (74)  
MC LAUGHLIN ANDREW (74)  
WISNEWAKI S C (74)  
BARBATO MICHAEL (76)  
DONNELLY ELIZABETH MRS (76)  
RICKAHY JOHN W (76)  
FERRARELLA DOMENIC (78)  
IANDOLI LOUIS (78)  
SLINGLAND EDWARD H (78)  
FOGLIA SAHATO (80)  
EISA EDWARD A (82)  
HEROLD ANNA MRS (82)  
MC NAMARA ANNA (82)  
MC NULTY LEO D (82)  
BINKS ERNEST (84)  
GUSTORF GERHARDT IS (84)  
VACANT (84)  
MC KEWAN SADIE (86)  
NARDINI A MRS (86)  
ROBINSON W S (86)  
BARUXIS PETER (88)  
MASISLLO JOSEPH IS (88)  
SCHIMMENTI M (88)  
DALY JOHN J (90)  
MICHOS JOHN (90)  
CORRY J GEORGE (94)  
FONTANELIA VIRGIL P (94)

**Year   Uses**

**Source**

1942 (continued)

HELMS JOSEPH F (96)  
ROZELL WILLIAM (96)  
FIVEHOUSE H MRS S (98)

**\*\*SEELEY\*\***

The Price & Lee Co.

VACANT STORE (3)  
JENSEN J MRS (9)  
KALE HARRY (9)  
LEYMAN H L MRS (10)  
RUHERTO ATTILIA (10)  
WARD MICHAEL J (11)  
ALVAREZ AUGUSTIN (12)  
KELLY RICHARD F (12)  
COOPER CORNELIUS (13)  
DE VOIL LEONARD (13)  
DI GIACOMO ROCCO (14)  
VACANT (14)  
Y IGLIOLINO GACTANO (14)  
VACANT (15)  
CONNERY WILLIAM J (16)  
MIROLLA MICHAEL (16)  
VACANT (17)  
KLLNEER ADAM JR (18)  
PRESAIMONE ANTHONY T (18)  
HILL FRANK C (19)  
KELLY K MRS (19)  
NASSARO CHARLES (20)  
SALLEMIL FILIPPO (20)  
SCHA ICK ROBERT H (20)  
STEWART ANNA MRS (21)  
TATTERSALL H MRS (21)  
BOON CORNELIUS (22)  
LEWIN JAMES H (22)  
KERR ANNIE (23)  
MALLEY JAMES J (23)  
GRIMES MARY C MRS (24)  
MURRAY JOSEPH E (24)  
ROMANCHICK PETER (24)  
CUTI LLO A L MRS (25)  
SCALSITTI SCULLY V (25)  
STRAUBE HENRY A (26)  
VAN HOUTEN JOHN A (26)  
COLAMAN MARTHA (28)  
VACANT (28)

**Year   Uses**

1942 (continued)

GOODWIN WILLARD (30)

**\*\*SOUTHARD\*\***

1 LUNDHOLMO GUSTAV (7)

2ALVENE ARTHUR C (7)

4MDLLERMOTT H K MRS (7)

6 CLOSE LRGLLE JR (7)

COLL INS JACK S (7)

SAUDI CHARLES H (7)

GEORGE PETER P (9)

SEBRICKER ERNA C B B (9)

VIN IAND JOSEPH JR 9 S (9)

FALIVENE ALPHONSO V (10)

ORDINI PIETRO (10)

ME BUGH EDWARD A (11)

PEARCE MARY B MRS (11)

COLE PERCY W (12)

LLRUNO PRANK (12)

DESTOHER HOWARD B (13)

STOPFORD WILLIAM (13)

ABRAMS JACOB F (14)

LODDER WILLIAM (14)

BNIPARATO LEOPOLD A (14)

FLYNN RAYMOND J (15)

SLACO CHARLES A (15)

CRAILEN ANTONIO (17)

ONORATO JOHN (17)

ST. ATHANASIOS GREEK ORTHO (18)

DOX CHURCH (18)

MALATEATA DOMINIC (19)

FLTSGLHBONE JOSEPH EF (21)

ME GINNITY K MRS (23)

SHEEN FRANK (23)

STEPHANOPOULOS P REV (24)

VACANT STORE (24)

**\*\*MARKET\*\***

(418)

CLIFTON T E (422)

PATERSSN LISX LUNCH (422)

PETRITIS NICHOLAS (422)

GIULLSNO F SHOE ROEP (424)

PAGONIS H MRS REST (424)

IHORN CHARLES E (426)

VITELL CHARLES A (426)

**Source**

The Price & Lee Co.

The Price & Lee Co.

**Year   Uses**

**Source**

1942 (continued)

CONSTANTELIS THEODORE (428)  
PAGONIS GEORGE (428)  
VOGT ALFRED J (428)  
VOGTS LOCK SHOP (428)  
EL ISVION JOOSEPT (430)  
ME VEY JOHN J (430)  
GLULISNO F H (432)  
THEODORE THEROS J (432)  
WIIK H REST (432)  
BENFATTI L CLEANER (434)  
DANGELS V WATCHBMKR (434)  
MACHADL PAUL (436)  
MOROBITS GIUSETSPE (436)  
MORSHITS JOSEPH A (436)  
SIIIDTTRO J BARBER (436)  
(438)  
MC GANN THOMASS F (441)  
DUBONNET BEAUTY SHOP (442)  
10BIRK CHARLES D (444)  
7 ALTENSUS IHOWARD (444)  
8 HERRMNANN HENRY (444)  
9DAV IS ILAYNIOTD F (444)  
GRAVINA J BARBER (444)  
DONNELLV J E SID (445)  
MCFERMOTT W F & SON INC (446)  
REAL EAT (446)  
DECKER W H TAVERN (448)  
OKEEFE HAROLD A (449)  
PAPPAS THOMAS (449)  
PHOTO ART STUDIO (449)  
ANCELOU E P MRS GROCER (450)  
ANGELSU C S (450)  
KALOGERAKIS A (450)  
RILEY WILBUR H (450)  
GALLAGLSER J T (451)  
RYAN MARY A MRS (451)  
CONSRAY J TAVERN (452)  
HARDING II T (452)  
HIARDTNG HARRY T (452)  
TTORRISON W H CONF (453)  
MEISSAS NIELTOLAS (455)  
MORRISON WILLIAM H (455)  
NICHLSON NICK (455)

**Year   Uses**

**Source**

1942 (continued)

STANTONS PHARMACY (455)  
ASNORV SORNLIE STATION (456)  
(459)  
VACANT STORE (462)  
2 ROBERT SON MARION (464)  
31 FARR ROBERT (464)  
4MPEAMIGAL W (464)  
5MOLTENI AUGUST J H (464)  
618KARTTZA JOESEPH (464)  
MERTIS FLORIST (464)  
LE ISS PAUL 1 R (464)  
DILORLO ANGELO (466)  
SCHLLDE E F FIS TS (466)  
SISTI FRANK (466)  
WAGNER TAVERN (468)  
PISAPIA BROS MEAT (470)  
WARREN RICHARD J H (470)  
MAHONEY J J (472)  
MARINE J V TAVERN H (472)  
ASHWORTH A MRS CONF (474)  
DE FEO A BARBER (474)  
SMITH M 8 MRS (474)  
ARMORY N J N 0 113TH (475)  
INFANTRY (475)  
SMITH WILLIAM R (475)  
ENGINE CO NO (476)  
(477)  
AARCLAY D TAVERN (479)  
MA HOWARD N (479)  
VACANT (481)  
YABLONSKI MICHAEL H (483)  
KEOLLS APIS (485)  
HC FADYEN T N (487)  
MARCLSESE MICITAE D (487)  
ROCK THOMAS A (487)  
SIMMIOT THE APTO (489)  
ILAIRDI J PRODUCE (493)  
(493)  
GRASINA JAMES (497)  
GUARRAIA S CONTE H (497)  
GUARRATA REALTY CO (497)  
SLEINFELD HENJAMIN (497)  
CSTSDKSS JOHN (499)

<u>Year</u>	<u>Uses</u>	<u>Source</u>
1942	(continued)	
	DORSO CARMELA MRS (499)	
	GIGLIS JOSEPH J H (499)	
	HOLEOMBE WILLIAM WV (500)	
	PA TERSON ORPHAN ASYLUM (500)	
	CLOUGHSEY ELLEN C MRS (501)	
	MC MANNA JAMES J (501)	
	VAN ROOK HUGH J (501)	
	GREAT EASTERN STORES GRO (503)	
	CET S (503)	
	TAKTIHSOS JOHN T (505)	
	TOMPKINS ICE CREAM CS (505)	
	WITTIG TLARRY P (505)	
	(507)	
	TETRADIS N REST (513)	
1946	Address Not Listed in Research Source	The Price & Lee Co
1947	<b><u>**E 18TH**</u></b>	The Price & Lee Company
	ELY IDA M MRS (755)	
	FARRAR FRANCES H (755)	
	RUSH ALBERT (755)	
	CARNATHAN WILLIAM (756)	
	PROBERT JEAN MRS (756)	
	MASON GEORGE (757)	
	READYKE HARRY A (757)	
	BENTLEY JOSEPH H (758)	
	HC GROGAN H J (758)	
	STEENSTRA H MRS (759)	
	VANDER SLOYS SOPHIE (759)	
	FOLEY A C MRS NURSE (760)	
	HE CRANE H (760)	
	KEILEY S MRS (760)	
	GUTOWOKI H E MRS (761)	
	YERKES ANNA J MRS (761)	
	PAPARO DANIEL (763)	
	CAFFREY JOHN A (765)	
	CAIFREY WALTER T (765)	
	VACANT STORE (765)	
	(767)	
	HE MANUS A L MRS (777)	
	MC CORRY MARGARET MRS (777)	
	EDWARDS CORNELIUS S (779)	
	FLTZPSTRICK L A MRS (779)	
	SCRVALL REFRIGERATION (780)	

**Year   Uses**

**Source**

1947 (continued)

A VACANT STORE (780)  
FRANCIS CHARLES (781)  
HIEKOON THOMAS (781)  
CONTI JAMES (784)  
DIBSIE ALEOHA MRS (784)  
PLANTHABER AUGUST (784)  
ESPOSITO ALBERT (785)  
NEIBART LOUIS (785)  
BRANEATO SAVERLO (786)  
MACCHLAREFLI J J (786)  
WILLIAMS R A (786)  
HYNIE JAMES J (787)  
SCHULTA JOHN H (787)  
COOPER SAMUEL (788)  
HERSHENBERG HARRY (788)  
SPINELLA ANNA (788)  
HE CBOSKEY DENNIS J (789)  
HENNESSEY JOSEPH H (789)  
MCLQPIARA ANNA (789)  
ACKERMAN HARRY (790)  
MESSINA ANGELO (790)  
LOASIS PETER (790)  
CHANARIAN PAUL (791)  
FIORILLA LEO (791)  
KASSALEN KAY (791)  
CSINER CARL A (792)  
FIGLIOLINO JOOEEPH (792)  
RIUNDO JOSEPH (792)  
DOOLEY WILLIAMO F (793)  
ME NAMARA WILLIAM BT (793)  
AMIDITLS JOHN (794)  
BELLE JERRY J (794)  
FUSCO JOSEPH (794)  
LIVERMORE ISABEL (795)  
WADE EVA K MRS (795)  
VACANT STORE (796)  
VACANT STORE (798)

**\*\*E 19TH\*\***

The Price & Lee Company

1 B HOLLY JOSEPHINE MRS (773)  
1 C BENDER HAROLD (773)  
2 A MULVENY WILFRED (773)  
2 B MORRIS JOHN T (773)  
2 C SHIREY CHARLES J (773)

**Year   Uses**

**Source**

1947 (continued)

2DHEY F C (773)  
3 A TOOLING R J (773)  
3 B HINCHLIFFE KENNETH (773)  
3 C THOMAS GEORGE (773)  
3D SAUTER ANN (773)  
4 AKANE MARY (773)  
4 BKROUSE WILLIAM B (773)  
4 CFOLEY E T ICE (773)  
4D MISKINIS JOHN (773)  
IDKELLEY RAYMOND L (773)  
PARK INN APIS (773)  
L A DEL VECCHLN A REAL EAT (773)  
DE GLRAAT NELLIE MRS (774)  
WALEK C P MRS (774)  
FERRIGARO M GI MRS (775)  
KERSULLS JOHN (775)  
KESTURKO MICHAEL BI (775)  
BAKER S J (776)  
SISTI ANGELO M (776)  
TUMMINELLO A H (776)  
LOGGLA PETER (776)  
CONNORS K MRS (777)  
HOGAN WILLIAM F (777)  
TEELING JAMES H (777)  
BATELLI THOMAS (779)  
DUFFY MARY A MRS (779)  
BAKKER WILLIAM D (780)  
DE BUER BARNEY (780)  
VACANT (780)  
EVERGITIS CHARLES (781)  
MARINES LOUIS (781)  
OTTE ADN IANUS (781)  
DARGEUZIE M MRS (782)  
GRIMM GEORGE W (782)  
MC DONNELL JAMES (782)  
VAN DUREN WILLIAM (783)  
VAN LENTE PETER (783)  
DEBOER SAMUEL (784)  
TUOHY JOSEPH P (784)  
VOGEL CURL (784)  
SCHWEIGERT JOSEPH J (785)  
TAYLOR WALTER E (785)  
YATES LAWRENCE U (786)



**Year   Uses**

**Source**

1947 (continued)

CHNMINO P A (787)  
MOORHOUSE GEORGE (787)  
STRAUSS E MRS (787)  
LINDQUIST T MRS (788)  
STRANSFIOLD WILLIAM (788)  
LUMPP L MRS (789)  
WRIGHT JOHN (789)  
CARRATELLO PHILIP (790)  
HANNAH LEO (790)  
SANTARCANGELO PAUL (790)  
FLEMING JOHN H (791)  
OWENS GEORGE B (791)  
TILLY JAMES (791)

**\*\*17TH AVE\*\***

The Price & Lee Company

(1)  
GREENWAY MARY N (9)  
PERKINS ARTHUR (9)  
DOX JOHN J (11)  
ACKERMAN A MRS (13)  
HAWLEY J A MRS (15)  
(17)  
ANTONOPOULOS GEORGE J (20)  
GRIEDER CHARLES W (20)  
PUGLIS M M MRS (20)  
HALPIN WILLIAM (22)  
ODELT EDWARD (22)  
SCOTT GEORGE A (22)  
DOHERTY JAMES (23)  
PAIN FANNY MRS (23)  
RICHARDS JOHN B (24)  
TIGUE PATRICK (24)  
VACANT (24)  
GODWLN JAMES P (25)  
SROPER GEORGE (25)  
ROGERS JOSEPH B (26)  
STACY GEORGE E (26)  
LIOMSEY ANTON (26)  
HCNRY M L MRS (27)  
MONDERICH WILLIAM A (27)  
BIBBINGS EMILY M MRS (28)  
BROWN HARRY (28)  
VASDYKE NICHOLAS (28)  
DOSSORT JOSEPIH B (29)

**Year   Uses**

**Source**

1947 (continued)

MC FADDEN PATRICK (29)  
STEUTER FRANCIS L (29)  
DONNELLY 11 MK (30)  
ROSI S GROCER (30)  
TETROELS NICHOLAS (30)  
(33)  
DOOLE SAMUEL (40)  
GIUCA JOSEPH (40)  
SENA SALVATORE (40)  
BATCHL LOUIS (42)  
CHEREVOS PETER (42)  
DIAKOS GEORGE (42)  
LA CAVA L CARP (43)  
MASTERPASEIUA PETER (43)  
TIGARELLI VINCENT (43)  
BATELLI LEO V (44)  
COBIANEHII JOSEPH (44)

**\*\*OAK\*\***

The Price & Lee Company

HHMAN FRANK J (140)  
BARKALOW MARY H MRS (142)  
POWLEY CHARLES W (142)  
LIMONGI VITO (146)  
LUI SI DOMINICK (146)  
(147)  
AMATO GENE (148)  
GURRIELL EDWARD (148)  
RICUCCI JOSEPH J (149)  
VACANT STORE (149)  
MELDRUM JAMES (150)  
HARRISON HERBERT (151)  
SINCLAIR F M (151)  
CLARK HENRY S (153)  
CSYLE HARRY (153)  
(154)  
THOMSON B B MRS (157)  
THOMSON SARAH MRS (157)  
GEARY CORNELIUS J (158)  
DELIA DOMINICK (160)  
HARRIOTT M H MRS (160)  
TORCICOLLO DAVID (160)  
ACKERMAN P J MRS (162)  
ROSELLI C M MRS (162)  
ZISA JOHN (162)

**Year   Uses**

**Source**

1947 (continued)

PENQUE ANNA MRS (163)  
DI SERIO RALPH (165)  
LA PUMA GISOCHINO (165)  
(165)  
(174)  
DI GIACAMO JOSEPH (176)  
DI GLACOMO THOMAS B (176)  
FO IEY SARAH B (182)  
MOERHOUSE H P (182)  
FELONY JAMES (182)  
TIRMM RONALD GI (188)  
TIMM HENRY INC WIRE RAFRA (192)

**\*\*PENNINGTON\*\***

The Price & Lee Company

DECKER EDWARD (33)  
FINNEGAN DAUIEL H (33)  
RUTHARFEMD RALPH P (33)  
(35)  
CURVELL MILTON (53)  
GILL MATY H (53)  
MERTIS THOMAS J (53)  
HALLIDAY ALLEN H (55)  
L 111 GEORGE A (55)  
LO FRANCE ALBERT B (55)  
(69)  
BREBMER EDITH MRS (72)  
VAN LITH PETER (72)  
MARINO N H (74)  
MC LAUGHLLN ANDREW (74)  
MILLER ANNA T MRS (74)  
RAMNEY JOHN (76)  
RICKAHY JOHN W (76)  
SPISEIRRI B M (76)  
FERRARELLA DEOMNIC (78)  
IANDOLI LOUIS (78)  
SLINGLAND EDWARD B (78)  
FAGLIA SABATO B (80)  
GILLEN CLIFFORD W (80)  
JOHNSON THOMAS (82)  
MC NUSLTY LEO D (82)  
TYLDESLEY M MRS (82)  
ZISA EDWARD A (82)  
GUSTORT GERHARDT (84)  
RINKS ERNEST (84)

**Year   Uses**

**Source**

1947 (continued)

VACANT (84)  
MO KEWAN SADIE (86)  
ROSSI GASTON (86)  
MASIELLO JOSEPH (88)  
SEBLINSENTI M MRS (88)  
VACANT (88)  
DALY JOHN J (90)  
DE LASELO H MRS (90)  
CORY J GEORGE (94)  
FOSSTANELLA VIRGIL P B (94)  
KAYSAR ANDREW (94)  
ROZEL I A H MRS (96)  
BROOKHART FRANK J (98)

**\*\*SEELEY\*\***

The Price & Lee Company

VACANT STORE (3)  
JENSEN J MRS (9)  
KOLE T MRS (9)  
BUYS CARL (10)  
EUBERTO ATTILLO (10)  
SMITH T H (11)  
ALVAREZ AUGUSTIN (12)  
KELLY RICHARD F (12)  
COOPER CORNELIUS (13)  
DE VOLL LEONARD (13)  
FIGLIOLINO GAETANO (14)  
FIGLIOLINS ANTHONY (14)  
ILAWELILFE ALBERT L (14)  
FARNON JOHN (15)  
FONTANA WILLIAM (15)  
MIROLLA MICHAEL (16)  
PUZIS JOSEPH (17)  
DE LORENZO V P (18)  
TESCIONE M MRS (18)  
COOK ANNIE MRS (19)  
HILL FRANK C (19)  
DE LORENZO HARRY (20)  
MEMIO D MRS (20)  
R BUTCHER HOWARD E (20)  
KLELT H MMRS (21)  
MURRAY JOSEPH E (21)  
LEW IN JAMES H (22)  
RSON CORNELIUS (22)  
DUNKERLEY V MRS (23)

**Year   Uses**

**Source**

1947 (continued)

SOUTHERLANRI WILLIAM (23)  
BIASES ANDREW G (24)  
DEROY HARRIET L (24)  
GURRIELL JOHN (24)  
CUTILLO A L MRS (25)  
MAC GOWAN GEORGE (25)  
VACANT (26)  
VAN HOUTEN JOHN A (26)  
WALLENGERAN W (28)  
TALLIA ERNEST (30)

**\*\*SOUTHARD ST\*\***

The Price & Lee Company

1 LUNDHOLM GUSTAV (7)  
2 SAVASTANO FRANK (7)  
3 MC DERMOTT EHK MRS (7)  
4 COLLINS JACK S (7)  
5 BARONE PAUL (7)  
6 CLOSE LESLIE JR (7)  
SEBRICKER ERNA C B B (9)  
VIOLAND JOSEPH JR (9)  
R VIOLAND JOSEPH (9)  
ORDINI ALBERT (10)  
ORDINL PIETRO (10)  
CLARK HENRY (11)  
HLR COCHET GEORGE (11)  
HUNTER KENNETH (12)  
OGORALY FRANK (12)  
CLAYTON DAVID (13)  
GEORGEOU GEORGE A (13)  
ABRAMS JACOB F (14)  
CONNERY WILLIAM J (14)  
MICHOLAS FANNIE MRS (14)  
DEHEER PETER (15)  
FLYNN BAYMOND J (15)  
CRAFFEN ANTONIO J (17)  
ONORATO JOHN (17)  
ST ATHANASIOS GREEK OR (18)  
THODOX CHURCH (18)  
MALATEOTA DOMINIC (19)  
FLTZGIBBON 3 JOSEPH F (21)  
MC GINNLEY K MRS (23)  
SHEEN FRANK (23)  
STEPHANOPOULOS D REV (24)  
VACANT STORE (24)

**Year   Uses**

1947 (continued)

**\*\*MARKET\*\***

(418)  
MC KENNA WILLIAM (422)  
PATERSON BOX LUNCH (422)  
PETRITIS NICHOLAS (422)  
VACANT STORE (424)  
VITELL CHARLES A (426)  
VITELL JOHN F (426)  
PAGANIS K NURSE (428)  
PAGONIS GEORGE (428)  
STOS ANNA MRS (428)  
VACANT (428)  
BARRETT BLAIR (430)  
BORSINO JOHN (430)  
VETORANS TEXTILE INC DRY (430)  
GOADS (430)  
GIULIANO F SHOE REPR (432)  
ORDINI LOUIS A (432)  
WILK MAX (432)  
DANGELO V WATCHMKR (434)  
PETRIELLO F CLEANER (434)  
TAVANO FRANK J (434)  
ALYEA SADIE MRS (436)  
HORN CHARLES E (436)  
MORABITO JOSEPH (436)  
VOGTO LOCK SHOP (436)  
(438)  
MC CANN THOMAS F (441)  
BOTBENBAUSER EI L TURNIERS (442)  
10BLRK CHARLES D (444)  
7NICHLSON NICHOLAS (444)  
8HERRMANN HENRY (444)  
9DRENSIS JAMES (444)  
GRAVINA J BARBER (444)  
DONNELLY J E MD (445)  
MC DIERMOTT W F & SON INS (446)  
GREENBALGH J W (447)  
PERCARPLO L F PLUMBER (447)  
STAMATAKGOS H P (447)  
DECKER W H TAVERN (448)  
KEETE HAROLD A (449)  
PAPPAS THOMAS (449)  
ARMORY SIGN CO (450)

**Source**

The Price & Lee Company

**Year   Uses**

**Source**

1947 (continued)

KALOYARAKIS ANTHONY (450)  
MANION BASIL (450)  
RILEY WILBUR H (450)  
BOCK EDITH M (451)  
PHOTO ART STUDIO THE (451)  
REAL SANTI (451)  
SILOER STAR CAFE INE (451)  
TAYLOR JOHN F (451)  
CHRISS LUNCHEONETTE (453)  
DRITSAS NICHOLAS (455)  
KATAKOSINO WILLIAM (455)  
STANTANS PHARMACY (455)  
WARDIE JAMES (455)  
ARMORY SIERVICE STATION (456)  
(459)  
BESHLIANS RUGS AND FURNI (462)  
TUNE UPHOLSTERERS (462)  
2 ROBERTSON MARION (464)  
3BRESLOV 6 ALBERT J (464)  
4 JACQUES LOIGHT (464)  
5 MOLteni AUGUST J 0 S (464)  
6 RESSICK ANTHONY (464)  
VACANT STORE (464)  
LBEHN PAUL E (464)  
SCHILDES MARKET ISOH (466)  
SISTI FRANK (466)  
FINKLE J B TAVERN (468)  
IDEAL MEAT MARKET (470)  
WARREN RICHARD J (470)  
MAHONEY JOHN J (472)  
MARINS J V TAVERN (472)  
ASHWORTH V CANT (474)  
BURNS MATTHEW P (474)  
DAKIN V DRY GOODS (474)  
ARMORY N J N G 113TH (475)  
INFANTRY (475)  
(477)  
ENGINE CO NO (478)  
BARCLAY D TAVERN (479)  
MAY HOWARD N (479)  
SOILINGER WILLIAM HE (481)  
HANNEY GEORGE (485)  
HAY FRANK (485)

**Year   Uses**

**Source**

1947 (continued)

KROLLS APTS (485)  
POBLIG WILLIAM E (485)  
MC FADYEN T N (487)  
SNELL WILLIAM D (487)  
FLARDI JOSEPH (487)  
CHAPMAN LUCY MRS (489)  
MOSEHOU NICHOLAS N (489)  
SIMMON THE APTS (489)  
SMITH KENNETH H (489)  
ANISTSAW GEORGE (491)  
ILE LUCA FRANCIS (491)  
ST AMAND RALPH (491)  
VACANT STORE (491)  
TIARDI J PRODUCE (493)  
(493)  
GRAVINA JTAMES (497)  
GUARRAIA SALVATORE O S (497)  
SA I AND FRAN REALTY CO (497)  
SHEERIN WILLIAM J (497)  
COTOAKOS JOHN (499)  
GATTI FILOMENA MRS (499)  
GATTI FRED L (499)  
BURKE C V MRS (501)  
VACANT (501)  
VAN HOOK HUGH J (501)  
GREAT EASTERN STORES GRO (503)  
CALESANO PETER (505)  
COLONIAL CLEANERS (505)  
KACHADURIAN J A (505)  
(507)  
MOSCHOU N N REST (513)

1950   Address Not Listed in Research Source

The Price & Lee Co

1952   **\*\*E 18TH\*\***

The Price & Lee Company

BAKKER WILLIAM L (755)  
CUMMINS HERBERT (755)  
HILLA EDWARD A (755)  
CARNATHLAN WILLIAM L (756)  
PROBERT JEAN MRS (756)  
MALASON GEORGE (757)  
OREADYKE HARRY A (757)  
BENTLEY JOSEPH H (758)  
MC GROGALLN H J AR (758)



**Year   Uses**

**Source**

1952 (continued)

HIERONYMINUS ARTHUR PIGNATARO ACHILLES G (759)  
FOLEY A C MRS NURSE L (760)  
KELLEY S MRS L (760)  
ME CRANE H J L (760)  
GUTOWSKI M E MRS AR (761)  
HEINTIES GEORGE (761)  
OPANARO DANIEL MU (763)  
CAFFIREY JOHN A SH (765)  
VACANT STORE (765)  
(767)  
ME CORRY MARGARET MRS (777)  
MOTYKA HENRY F (777)  
VACANT RIEGRAF CARL F L (779)  
TRADE RADIO SALES CO MU (780)  
FRANCIS B MRS (781)  
HICKSON THOMAS (781)  
DIBSIE NAGEEBA MRS MU (784)  
MALILLS JANET (784)  
MICHI WALTER AR (784)  
MAERTIS ALOYSIUS L (785)  
MERTIS THOMAS J (785)  
BRANCATO SILVERLO CARRATELLA PHILIP J LA (786)  
WILLIAMS R A (786)  
HYNIE JAMES J LA (787)  
SHIULTZ JOHN H LA 3 321 E (787)  
GALVANO GIROLAMO (788)  
IHERSHENBERG HARRY LA 3 947 E OCOOPER SAMUEL AR  
(788)  
MC CLOSKEY DENNIS J (789)  
PANETTA ANGELO (789)  
VACANT (789)  
MESSINA ANGELO LA 5 509! LOZZIA PETER L (790)  
LOZZIA ANTHONY (790)  
CARNEMOLLA CARMELO (791)  
CHAPARIAN PAUL AR (791)  
KASSALEH KAY LA (791)  
BLUNDO JOSEPH LA (792)  
COMER CARL A LA (792)  
FIGLIOLINO JOSEPH LA (792)  
DE SANTO PETER (793)  
MC NAMARA WILLIAM R (793)  
BELLO BENJAMIN P LA (794)  
FUSCO JOSEPH LA (794)

**Year   Uses**

1952 (continued)

OBELLO JERRY J SH (794)  
LIVERMORE ISABEL C MRS (795)  
WADE EVA K MRS MU (795)

**\*\*E 19TH\*\***

1 ADEL VECCHIO A REAL EST (773)  
1 BSHANNON C MRS 2 BMORRIS JOHN T L (773)  
1DKELLY RAYMOND L 2DHEY F C AR (773)  
2 AMULVENY WILFRED (773)  
3 ADUNN ROBERT E 4 A SINGER PHILIP O (773)  
3 BBREEN JOHN W MU (773)  
3DAITKEN ROBERT B MU (773)  
4 BHUNT LEWIS M AR (773)  
4 CFOLEY B L (773)  
4DMISLKINIS JOHN L (773)  
CSHIREY CHARLES J 3 CTHOMAS GEORGE (773)  
PARK INN APTS (773)  
L CMC GUINNESS G W L (773)  
DE GRAAF MARTIN MU (774)  
DUFFY M A MRS (774)  
FERRIGARO M G MIRS (775)  
KOSTURKO MICHAEL E L (775)  
MAPPA NATALIO P AR (775)  
OCHUZZI CARMINE APPLETON ROBERT M L (776)  
TRIPICCHIO AUGUST (776)  
CONNORS K MRS (777)  
HOGAN WILLIAM F TOELING JAMES H L (777)  
DIORIO EDWARD CONNOLLY WILLIAM MU (779)  
DE BOER BARNEY (780)  
THORWESTER FRANK C (780)  
EVERGITES M MRS L (781)  
MARINES LOUIS (781)  
OTTE ADRIANUS L (781)  
DARGENZIO M MRS GRIMM GEORGE W L (782)  
MC DONNELL JAMES A L (782)  
DE ROSE JOSEPH L (783)  
PARKER MARY E MRS AR (783)  
MORROW ALEXANDER OTUOHY JOSEPH P AR (784)  
TUOHY ELIZABETH MRS AR (784)  
GORLEY J MRS (785)  
OMAGEE FREDERICK (785)  
YATES LAWRENCE R L (786)  
CAPIO JOSEPHINE MRS (787)  
GALARDI FRANK (787)

**Source**

The Price & Lee Company

**Year   Uses**

**Source**

1952 (continued)

MAY HOWARD N (787)  
FINLAY JAMES (788)  
STANSFIELD WILLIAM (788)  
CARLINI LOUIS M (789)  
WILLIAMS ALBERT (789)  
BALTUSH DANIEL FERTIG NORMAN (790)  
SENAK ABRAM (790)  
MAKRIS DEMITRA MRS AR (791)  
SCHIELKE FREDERIC C L (791)  
TAYLOR ERNEST W L (791)

**\*\*17TH AVE\*\***

The Price & Lee Company

(1)  
PERKINS ARTHUR GREENWAY MARY N L (9)  
DOX JOHN J L (11)  
ACKERMAN A MRS (13)  
BREARTON D T MRS FIURN RMS (15)  
LA D 5726 (15)  
(17)  
ANTONOPOULOS GEORGE J ONEILL CHARLES J L (20)  
GRIEDER CHLARLES W (20)  
CANONN CLIFFORD (22)  
GIORDANO JAMES (22)  
GRIEDER CHLARLES W (22)  
SCOTT GEORGE A (22)  
BARTON HENRY R (23)  
S CARR EVELYNL H L (23)  
STEENSTRA MARY MRS (23)  
ANDERSON ERIC (24)  
BARBEE LACY (24)  
FIOSTER ELIZABETH A MRS (24)  
GOODWIN JAMES P L (25)  
ROPER GEORGE L (25)  
FOWLER ALBERT H OHOMSEY ANTON L (26)  
KELLY JOHLN SLI (26)  
HENRY M L MRS MU (27)  
MONDERICK WILLIAM A (27)  
BIBBINGS EMILY M MRS MU (28)  
BROWN HARRY L (28)  
WASDYKE NICHOLAS (28)  
DESSERT JOSEPH R (29)  
MC FADDEN PATRICK (29)  
TETRADIS NICHOLAS L (30)  
TETRADIS P D GROCER MIU (30)

**Year   Uses**

**Source**

1952 (continued)

(33)

POLIZZOTTI JOSEPH L (34)  
STOUTER FRANCIS L (38)  
PERRY MARY MRS DOOLE SAMUEL MU (40)  
SWEENEY GEORGE T (40)  
BATELLI LOUIS (42)  
DIAKOS GEORGE SH 2 21 G (42)  
OVERDURF JEREMIAH L (42)  
LA CAVA LEON (43)  
MASTERPASQUA PETER L (43)  
OZIGARELLI VINCENT AR (43)  
COBIANCLIL JOSEPH (44)  
FREDERICKS H JOSEPH (44)

**\*\*OAK\*\***

The Price & Lee Company

EHMAN FRANK J (140)  
BARKALOW MARY E MRS LAVERACK HOBART H MU (142)  
LIMONGI VITO L (146)  
LUI SI EMILY MRS (146)  
(147)  
AMATO GENE L SLI (148)  
GURRIELL EDWARD (148)  
BRICUCCL J J REAL EST MU (149)  
RICUCCI J J JR CONI (149)  
MELDRUM JAMES (150)  
MEAD CHARLES SINCLAIR F M MU (151)  
COYLE HARRY COYLE HARRY JR L (153)  
(154)  
THOMNSON SARAH MRS THOMSON B B MRS L (157)  
VACANT (158)  
CORTESE VINCENT A (160)  
SILVAN BELA F (160)  
TORCICOLLO DAVID MU (160)  
OPLINUS ALICE MRS (162)  
ORT JOHN R (162)  
ROSELLI C M MRS L (162)  
BISSONETTE A C MU (163)  
(165)  
BO PEEP STUDIOS PHOTOS MU (170)  
DI SERIO EDWARD G L (170)  
ODI SERIO RALPH MU (170)  
(174)  
DI GIACOMO MARIA MRS (176)  
DI GIACOMO THOMAS R MU (176)

**Year   Uses**

**Source**

1952 (continued)

HUTHER JOHN L (182)  
MOORHOUSE H P (182)  
VACANT (182)  
TIMM RONALD G L (188)  
TIMM HENRY INC WIRE MANUFACTURERS (192)

**\*\*PENNINGTON ST\*\***

The Price & Lee Company

DECKER EDWARD RUTHERFORD RALPH P L (33)  
FINNEGAN DANIEL E (33)  
(35)  
CURVELL MILTON E L (53)  
GILL MARY H MU (53)  
GOULDEN JEREMIAH L (53)  
BESZPALKO ALEX (55)  
VELACKI SEMEN HALLIDAY ALLEN H (55)  
(69)  
VACANT (70)  
KREHMER EDITH MRS AR (72)  
VAN LITH JESSIE MRS L (72)  
COBIANCHI EGIDIO L (74)  
COBIANCHI HARRY MARINO N M L (74)  
HAYEK JOHN (76)  
RICKABY JOHN W RUGGIERO GEORGE L MU (76)  
OLANDOLI LOUIS (78)  
PERRARELLA DOMENIC (78)  
S PIZZIRRI ERNEST M (78)  
O FOGLIA SABATO (80)  
GILLEN CLIFFORD W (80)  
DE PREEST ALBERT MU (82)  
JOHNSTONE THOMAS MU (82)  
MIC NULTY L MAE MRS (82)  
ZISA EDWARD A MU (82)  
CHIAPPELLI NARCISCO MU (84)  
GUSTORF GERHARDT L (84)  
MC KEWAN SADIE ROSSI GASTON L (86)  
MENNEKEN M M MRS L (86)  
CALABRESE ANTHONY L (88)  
SCHIMMENTI V J L (88)  
VACANT (88)  
ODE LASCIO R MRS L (90)  
THOMPSON ETHEL MRS MU (90)  
CORRY JOHN G L (94)  
FONTANELLA VIRGIL PL (94)  
FENWICK R H (96)

**Year   Uses**

1952 (continued)

SMITS JOSEPH L (96)

BROOKHART FRANK J (98)

**\*\*SEELEY\*\***

VACANT STORE (3)

GORDON WILLIAM J (9)

KOLE T MRS AR (9)

DUVA CARL J RUBERTO ATTILIO MU (10)

KILPATRICK HERBERT (11)

VACANT (11)

ALVAREZ AUGUSTIN (12)

KELLY RICHARD F L (12)

DE VOIL LEONARD (13)

HAYS HAROLD W MU (13)

FIGLIOLINO ANTHONY (14)

FIGLIOLINO GAETANO (14)

RHOADS RALPH W (14)

ANDERSON JOHN (15)

GIAQUINTO THOMAS (15)

MIRROLLA MICHAEL AR (16)

MOUSSAB ANTHONY (16)

PUZIO JOSEPH MU (17)

DE LORENZO V P TESCIONE M MRS L (18)

HANYEN PAUL V PUGLISI JOSEPH AR (19)

FANGMAN B J L (20)

MARINO D MRS (20)

R DUTCHER HOWARD B (20)

KIRKMAN JOHN KIELT H M MRS MU (21)

CASTNER ROBERT F ROON CORNELIUS AR (22)

DUNKERLEY V MRS MU (23)

SOUTHERLAND WILLIAM V AR (23)

DE PUY HARRIET L (24)

DI GIACOMO ROSE MRS (24)

ROMANO CARMELO (24)

MAC GOWAN GEORGE CUTILLO A L MRS MU (25)

CARACCI NICHOLAS MANDARA JOHN J L (26)

WALLENGREN W O MU (28)

SEVENTEENTH AV (30)

SEE NUMBERED STS AND AVS FOL (30)

SEE NUMBERED STS AND AVS FOL (30)

TALLIA ERNEST MU (30)

**\*\*SOUTHARD ST\*\***

1AITCHLNSON E J (7)

2I FISCHER WALTER J (7)

**Source**

The Price & Lee Company

The Price & Lee Company

**Year   Uses**

**Source**

1952 (continued)

3MC DERMOTT L K MRS (7)  
4BARONE PAUL (7)  
5GRAUDENS AARON AR (7)  
6 VACANT (7)  
OVIOLAND JOSEPH JR (9)  
SCHRICKER ERNA C B E (9)  
R DAMSTRA ANNIE MRS L (9)  
ORDINI ALBERT J L (10)  
ORDINI PIETRO L (10)  
BARONE CLEMENTINE MRS L (11)  
LLR BARONE SAMUEL (11)  
STAMAS HARRY (12)  
VITELL CHARLES A (12)  
GEORGEOU GEORGE A MU (13)  
KELLY ARNOLD MU (13)  
AROS EMILY MRS L (14)  
MICHOLAS FANNIE MRS (14)  
PAPPAS SPIRO (14)  
DE PROSPO JOHN C L (15)  
SACCO STEPHEN MU (15)  
ONORATO JOHN CRAFFEN CHARLES L MU (17)  
ST ATHANASIOS GREEK ORTHO DOX CHURCH (18)  
MALATESTA DOMINIC L (19)  
FITZGIBBONS JOSEPH P L (21)  
MC GINNITY K MRS SHEEN FRANK (23)  
STEPHLANOPOULOS D REV (24)  
VACANT STORE (24)

**\*\*MARKET\*\***

The Price & Lee Company

(418)  
ME KENNA WILLIAM J PETRITIS NICHOLAS L (422)  
PATERSON BOX LUNCH MU (422)  
VACANT STORE (424)  
BARLOW EDWARD MU (426)  
KLIKIER JOSEPH (426)  
SALLEROLI DOMENIC N (426)  
SEDUSKY VICTOR C PIAZZA J UPHOLSTERER (428)  
SIMISTER MARY MRS (428)  
BARRETT BLAIR L (430)  
PORCINO JOHN L (430)  
VACANT STORE (430)  
DARDIA H REAL EST L (432)  
MARINO DANIEL (432)  
OGIULIANO F SHOE REPR (432)

**Year   Uses**

**Source**

1952 (continued)

DANGELO V WATCHMKR TAVANO J S CLEANER L (434)  
TAVANO FRANK J L (434)  
HIASENCLEVER A MRS (436)  
HOMRNE CHARLES B MORABITO JOSEPH A L (436)  
VOGTS LOCK SHOP AR (436)  
(438)  
MC GAUNN THOMAS F (441)  
ROTLIHENRHAUSER R L FURRIERS SL (442)  
7NICIHOLSON NICHOLAS L (444)  
8STRATIGOS MENO A AR (444)  
CHEFF P MRS REST (444)  
DONNELLY J E MD L (445)  
F MIROLLA N BARBER (446)  
DEL MONIE JAMES MU (447)  
PERCARPIO L F PLUMBER AR (447)  
HADDAD J T AVERN MU (448)  
KELLIHER JOHN F PAPPAS THOMAS MN (449)  
PERCARPIO L F PLUMBER AR (449)  
ARMORY SIGN CO L (450)  
BORNSTCIN ROMAN (450)  
GREENULIALGH J WV L (450)  
PAPPAS PAUL F (450)  
PEZ UTI WILLIAM H (450)  
L HAYEK SONYA C (450)  
PHOTO ART STUDIO THE MU (451)  
VAN HOUTEN R G MU (451)  
VANDER HEE WALTER S (451)  
ROSI SANTI ROSS WILLIAM J MU (452)  
SILVER STAR CAFE INC MU (452)  
TOMMYS CONFECTIONERY MU (453)  
DRITSAS NICHOLAS L (455)  
KATAKOZINOS WILLIAM MU (455)  
STANTONS PHARMACY (455)  
VACANT (456)  
(459)  
BESLIANS RUGS (462)  
SAILS PAINT & WALLPAPER MU (462)  
1REHN PAUL R (464)  
2ROBERTSON MARION (464)  
3DOREMUS LILLIAN MRS (464)  
4 WILLIAMS HAROLD J (464)  
5MOLTENI AUGUST J (464)  
COLONIAL CLEANERS (464)



**Year   Uses**

**Source**

1952 (continued)

OVON MELKER ANGELE MRS (464)  
SB 2 669 G (464)  
MARINO ALFRED (466)  
SCHILDES MARKET FISH (466)  
VACANT (466)  
FINKLE J R TAVERN L (468)  
IDEAL MEAT MARKET (470)  
WARREN RICHARD J (470)  
MARINO J V TAVERN L (472)  
VACANT (472)  
ASLHWORTH V CONF MU (474)  
DAKIN V DRY GOODS (474)  
WINSLOW JOSEPH L (474)  
ARMORY N J N G 113TH INFANTRY (475)  
DORAN PATRICK A (475)  
ENGINE CO NO 6 (476)  
(477)  
BARCLAY D TAVERN MU (479)  
WARDLE FRED AR (479)  
YABLONSKI M FURN RMS (481)  
HANNEY A M MRS (485)  
I HAY FRANK (485)  
POHLIG WILLIAM B (485)  
SIMMONS THE APTS (485)  
LOWE JAMES SNELL WILLIAM D MU (487)  
MOSCHOU GREGORY (487)  
SIMMONS THE APTS (487)  
CHAPMAN LUCY C (489)  
MOSCHOU NICHOLAS N MU (489)  
SIMMONS THE APTS (489)  
SMITH KENNETH B (489)  
ANISTSAW GEORGE (491)  
ARMORY SERVICE STATION AR (491)  
DE LUCA FRANCIS ST AMAND RALPH L (491)  
SIMMONS THE APTS (491)  
HIARRYS FOOD SERVICE PRODUCE L (493)  
0 GUARRALA FRANCES MIRS (497)  
GRAVINA JAMES L (497)  
SAL AND FRAN REALTY CO (497)  
SHEERIN WILLIAM J (497)  
COTSAKOS MICHAEL GATTI FILOMENA MRS L (499)  
GATTI FRED L (499)  
ATWOOD E A MD (500)

<u>Year</u>	<u>Uses</u>	<u>Source</u>
1952	(continued) BRUCATO JAMES J MU (501) DEL AQUIILTO M MRS VAN HOOK HUGH J L (501) BEATTIE THOMAS L (505) DAVATELLIS EVA MRS MU (505) MERTIS A L FLORIST (505) (507) MOSCHOU N N REST L (513)	
1956	Address Not Listed in Research Source	The Price & Lee Company
1958	<b>**E 18TH**</b> BAKKER W D TURN RMS (755) MC FADDEN PATRICK W (757) WINTERS ROSE ANNA MRS SE (757) ROSARIO ABEL SH (758) VASQRNEZ DOMINGO (758) DE YOUNG WILLIAM H (759) VACANT (759) EARDLEY ROBERT L (760) FOLEY A C MRS NURSE L (760) QUINLAN JOSEPH L (760) MAZLIV MICHAEL (761) ZAGASCHTOKO HAKIM (761) PANARO DONATE MU (763) PASSAIC COUNTY CIO COUNCIL AR (765) VACANT (765) 17TH AV CROSSES (767) REAPE JOHN P S (777) WILLIAMS JAMES F AR (777) GREENE JOHN J L (779) RIEGRAF CARL F (779) PLAY IT AMUSEMENT MU (780) RICKSON THOMAS AR (781) VACANT (781) DILBSIE NAGEEBA MRS WELTZEL ROY AR (784) LOUCKS JOHN SH (784) MERTIS AGNES B MRS (785) SCHULTZ JAMES J AR (785) BRANCATO SAVERLO HALLOP KALJU L (786) WILLIAMS B A (786) HYNIE ELIZABETH MRS L (787) OSHULTZ JOHN H L (787) COOPER SAMUEL AR (788) HIRSCH LEWIS I L (788)	The Price & Lee Company

**Year   Uses**

**Source**

1958 (continued)

KASSALEH KAY L (788)  
EHIN ANTHONY (789)  
PANETTA ANGELO L (789)  
PANETTA LAWRENCE (789)  
ARHASTAUSHAS JURGIS OLOZZLI PETER L (790)  
LOZZIA CARMINE (790)  
CHAPARIAN R MRS AR (791)  
LETTS LEON L (791)  
VERHAGEN HENRY (791)  
BLUNDO JOSEPH L (792)  
COMER CARL A L (792)  
PANEBLANCO SALVATORE MU (792)  
DE SANTO PETER RUTHERFORD BERTS MU (793)  
BELLO DONALD J SH (794)  
OBELLO JERRY J SH (794)  
TOTTA LIBRO A L (794)  
LIVERMORE ISABEL C MRS WADE EVA K MRS MU (795)

**\*\*E 19TH\*\***

The Price & Lee Company

1 CTYMPPEL HINES (773)  
2 A MULVENY WILFRED 3 ADUNN ROBERT IT L (773)  
2 C SHIREY CHARLES J (773)  
21 BTRLPIECHIO AUGUST 3 BSTASH GEORGE L (773)  
211HEY P C AR (773)  
3 CTRILLING REINHOLD 4 C FOLEY B T SH (773)  
3DEMTIL EBODSEHIB (773)  
4 AVACANT 1 B SHANNON C MRS AR (773)  
4 BSLAVIK MICHAEL SI (773)  
4D BALDWIN HIRAM T JR L (773)  
IDHAF AFLAN ANNA MRS MU (773)  
PARK INN APTS (773)  
L A DEL VECCHIO A MASSEUR SH (773)  
BUFFY M A MRS (774)  
DE GRASF MARTIN (774)  
ALLISON CHARLES O SH (775)  
DANO ROYDEN K S (775)  
LESKOWSKY A J L (775)  
OECHUZAI CARMINE MU (776)  
VACANT FIRFAROFF NICHOLAS L (776)  
HOGAN EDNA MRS SI (777)  
ROCCO JAMES L (777)  
TEELING JAMES H SII (777)  
CONNOLLY WILLIAM MU (779)  
FINDLAY CHARLES K SI (779)

**Year   Uses**

**Source**

1958 (continued)

ALEXIS BORIS S (780)  
THORWESTER C R MRS (780)  
O OTTE ADRIANUS L (781)  
MARINES LOUIS SH (781)  
KRAWIEC JOSEPH S L (782)  
MC DONNELL JAMES A L (782)  
WOLCOTT JOHN MU (782)  
DE ROSE JOSEPH L (783)  
PARKER MARY IT MRS AR (783)  
MEEHAN THOMAS J L (784)  
MORROW ALEXANDER AR (784)  
F 7 PRER MURPURPHY JAMES (784)  
GORLEY JESSIE MRS OMAGEE FREDERICK AR (785)  
YATES LAWRENCE B L (786)  
CALDERONE S R ORT JOHN B L (787)  
DE CAPRIO JOSEPHINE MRS (787)  
HEWITT JOSEPH R AR (788)  
HICKMAN FRANCIS L (788)  
BRADSHAW A C (789)  
CARLINI LOUIS M SI (789)  
WILLIAMS ALBERT AR (789)  
BORGAS LEOPOLD MARTINEZ BASI ULO L (790)  
JOSEPH L (790)  
FOSS FRANCES MRS L (791)  
MAKRIS DEMITRA MRS L (791)  
TAYLOR ERNEST W L (791)

**\*\*17TH AVE\*\***

The Price & Lee Company

ZONE 3 BEGINS (1)  
OGREENWAY MARY N LA (9)  
PERKINS ARTHUR (9)  
SHORTELL WILLIAM E L (11)  
CABIAL JOSEPH (13)  
FANLSU MERLE B MRS (13)  
RGCERMNN F TURN RMS (15)  
PENNINGTON ST CROSSES (17)  
GIORDANO VINCENT L (22)  
GOODELT LOUIS W L (22)  
TIGUE PATRICK P JR L (22)  
PARKIN JOHN W (23)  
VANDE VOORDE RAYMOND (23)  
SHEA LILLIAN SH (24)  
SMITH JOHN E (24)  
TURKINGTON AUSTIN SH (24)

**Year   Uses**

**Source**

1958 (continued)

GOODWIN JAMES P L (25)  
ROPER GEORGE L (25)  
FOWLER ALBERT H SFI (26)  
KELLY JOHN SH (26)  
OHOMSCY ANTON L (26)  
BIBBINGS E M MRS MU (28)  
BROWN FANNIE MRS L (28)  
WASDYKE NICHOLAS SH (28)  
DESSERT JOSEPH B OSTOUTER FRANCIS L SH (29)  
MC FADDEN WILLIAM (29)  
PLAY IT AMUSEMENTS OTOTRADIS NICHOLAS AL (30)  
TETRADIS P D AR (30)  
E 18TH ST CROSSES (33)  
7 OOSTRW BENJAMIN HI L (36)  
BATELLI LOUIS DIAKOS GEORGE SH (42)  
OVERDURF JEREMINH L (42)  
OZIGARELLI VINCENT AR (43)  
PRESS LEONARD L (43)  
VACANT (43)  
COBIANCHI JOSEPH L (44)  
FREDERICKS H JOSEPH MU (44)

**\*\*OAK\*\***

The Price & Lee Company

EHMIAN FRANK J 5 SH (140)  
BARKALOW MARY H MRS SE (142)  
LAVERACK ROBERT H SH (142)  
LBNONGI VITO L (146)  
LIMONGI FRANK (146)  
GRAHAM AV ENDS (147)  
PALARINO MICHAEL J L (148)  
SISCO HARRY J L (148)  
LEL ALBERT OLLICUCCI JOSEPH J MU (149)  
RICUCCI J J JR CENT (149)  
MELDRUM JAMES 5 SH (150)  
INNOCENT ELMER (151)  
MC DERMOTT H K MRS NURSE SH (151)  
DOVER ST BOGIES (154)  
OTHOMSON S MRS L (157)  
THOMSON B B MRS L (157)  
TIOMPSON SARAH MRS L (157)  
SINCLAIR F MI SH (158)  
BASS ATLAS (160)  
MOORHOUSE HERBERT HONEZERENKO IVAN MU (160)  
GALANLE VINCENT MU (161)

**Year   Uses**

**Source**

1958 (continued)

BASS IJOSEPH H SANDTARD CORNELIUS L (162)  
BATEMAN JAMES (162)  
PENNINGTON ST ENDS (165)  
FITZPATRICK JOHN J L (170)  
ODI SERIES RALPH L (170)  
LEWIS ST BEGINS (174)  
DITLIECOMO MARIA MRS SDI GIACOMO THOMAS R SH (176)  
HUTHER JOHN ME GLADE MARY MRS L (182)  
TINMM RONALD C L (188)  
OPPIEG H H MRS L (190)

**\*\*PENNINGTON ST\*\***

The Price & Lee Company

DECKER EDWARD SE (33)  
RUTHERFORD RAPLPH P LA (33)  
WALTERS HENRY U L (33)  
17TH AV CROSSES (35)  
MACCHLARELLI JAMES C L (53)  
OMASHERELLA JOSEPH GILL MIARY B SE (53)  
CARRY JOHN G L (54)  
FONTANELLA VIRGIL P LA (54)  
BESLEPKLN FEODORA (55)  
CARROLL LAWRENCE F (55)  
REVERA ANASTACLO (55)  
MARKET ST CROSSES (69)  
VAN LITH JEASIE MRS L (72)  
VANDER MEULEN PHILLIP L (72)  
MARINO BETTY L (74)  
PIER JAMES (74)  
VANDER WEEL WILLIAM L (74)  
ESCOHAR MARIE (76)  
MARTO EMILIN (76)  
RICKAHY CLAIRE I MRS (76)  
FERRARELIA D OMENIC SE (78)  
OLANDOLI LOUIS SE (78)  
SPIZZIRRI ERNEST M SH (78)  
COIVAKOS MIICHAEL MI U (81)  
DEA THOMAS E SE (81)  
DELLOER EDWARD JOLINSTONE THOOMAS SE (82)  
MISODOULAKIS GEORGE AR (82)  
STAGG JOHN (82)  
GUSTORF GERHARDT LA (84)  
VACANT LUCAS HAROLD B SEH (84)  
MENNEKEN M M MIRS LA (86)  
ROSSL FLORENCE MRS L (86)

**Year   Uses**

**Source**

1958 (continued)

VACANT (86)  
OFLE LASCIN II MRS SH (90)  
THOMPSON E MRS SH (90)  
DE SIEFANO THOMAS S MU (96)  
DEL GIUDICE WILLIAM A L (96)  
OBROEKLHART FRANK J SE (98)  
OAK RIGHT EVES ZONE (165)  
**\*\*SEELEY\*\***  
PATERSON BOX LUNCH CO (3)  
KILPATRICK HERBERT (9)  
KOLE T MRS AR (9)  
DUVA CARL J MU (10)  
RUBCRTO ATTILO L (10)  
FLETCHER ARCHIE L (11)  
MUTCH EDWARD L (11)  
ALVAREZ LOUIS A L (12)  
FIGLIOLINO FREDERICK (12)  
DE VOIL LEONARD AR (13)  
KOLE HARRY L (13)  
FUGATE JAMES N L (14)  
OFIGLLOLINO GAETANO AR (14)  
TAYLOR JOHN L (14)  
ANDERSON JOHN L (15)  
BOGERT ALBERT D LA (15)  
GUZIM JOSEPH (16)  
STANABACK LEWIS H L (16)  
GUGANTES JOHN A (17)  
DI GIACOMO GENERO SH (18)  
VACANT (18)  
DI GIACOMO PASQUALE (19)  
MC COID MARGARET P MRS (19)  
MC KENNA JAMES 20 MARINO D MRS SH (19)  
R DUMANOV MUHAB (20)  
MALDONADO LOUISE MRS COMER ELIZABETH MRS AR (21)  
KERNEY HAROLD (22)  
VON ORDEN WILLIAM J (22)  
WALLENGREN WILLIAM O MU (23)  
E RIER ANDREW L (23)  
MARLEDE MABEL MRS (24)  
ROON CORNELIUS AR (24)  
VACANT (24)  
CARACRI ANGELINA MRS SH (26)  
SCHULTZ RALPH C L (26)

The Price & Lee Company

**Year   Uses**

1958 (continued)

VACANT (28)

**\*\*SOUTHARD ST\*\***

SCHMITT JOSEPH MU (4)

TEBOUT NICHOLAS AR (4)

VACANT (6)

11GOLDBERG HARRY SH (7)

2ALFONSO ALFRED L (7)

3AIFONSO MODESTO L (7)

4KEODREY EDVVIN L (7)

5BERGMAN PAUL 6CZIZAK TIBOR 8 H (7)

BRAVON GERTRUDE MRCC MU (9)

VIOLAND JOSEPH (9)

R BRONZE LOUISE MRS (9)

NAPADANO DON D L (10)

ORDLNI V MRS L (10)

BARONE CLEMENTINE MRS L (11)

FERRAZZANO JOHN JR L (11)

HLR MC DONALD THOMAS (11)

STAMAE PETER OSTAMAS HARRY SR (12)

COLON CHRISTOPHER N L (14)

PALAMLDY MILDRED MRS MU (14)

PAPPAS SPIRO L (14)

DE PREOPO JAON C L (15)

SAVES STEPHEN SH (15)

ONORATO JOHN CRAFF EN JOSEPHINE MRS MU (17)

STC ATHANASIOS GREEK ORTHODOX CHURCH 5 SH (18)

OMALATESTA DOMINIC SE (19)

BUTLER ST CROSSES (21)

WOLFE SAMVUEL MU (21)

GRUBAR LOUIS SHEEN FRANK SH (23)

CRIGHT EVEN ZONE (24)

SPARROW FN 462 RIVER SE TO SO N YORK (24)

STEPHANOPOULOS B HER SH (24)

VACANT STORE (24)

HIGHLAND ST CROSSES (41)

**\*\*MARKET\*\***

SEELEY ST BEGINS (418)

ME KENNA WILLIAM J MU (422)

PATERSON BOX LUNCH SE (422)

PAVLISCHAK JOSEPH J (422)

PATERSON BOX LUNCH (424)

BARBAROSA NE BLIE MRS BARLOW EDWARD MU (426)

KILKIER JOSEPH L (426)

**Source**

The Price & Lee Company

The Price & Lee Company



**Year   Uses**

**Source**

1958 (continued)

BORDEN TRADING CO COSMETICS L (428)  
MURRAY GENTRY F SE (428)  
SEDUSKY JULIA A MRS SB (428)  
OPORCINO JOHN SE (430)  
UPTONS SOCIAL CLUB BAIRD KAY MRS L (430)  
DARDIA H REAL OCT L (432)  
GIULIANO F SHOE ROPR WILSON FREDERICK L (432)  
CARIN I JOHN P L (434)  
FECLALE ORLANDO SE (434)  
BASENCLEVER A MRS (436)  
BORNE CHARLES E VOGTS LOCK SHOP AR (436)  
SOUTHARD ST BEGINS (438)  
ME GANN THOMAS F (441)  
VACONT (442)  
101BORNSTEIN ROMAN (444)  
7BLANCHARD RAYMOND W AR (444)  
8STEIN FRED W L (444)  
JULIES LUNCHEONETTE REST 9 FRANK 1 ERMANN AB (444)  
ODONNELLY J E MD L (445)  
HERMAN ELIZABETH MRS EVANS JOHN L (447)  
MOORE SAMUEL SH (447)  
PERCARPIS L P PLUMBER AR (447)  
GENEO BAR & GRILL MU (448)  
JADLOS ANDREW PAPPAS RITA MRS SR (449)  
PFUSSTNER CERAMICS MU (449)  
ALGER ALFRED (450)  
BROSSE SADIE MRS CADDELL ELEANOR MRS SI (450)  
CRAIG PAUL W L (450)  
VACANT (450)  
ARMORY PHOTOGRAPHERS MU (451)  
PHOTO ACT STUDIO THE MU (451)  
ROONEY MARION MRS L (451)  
VANDER HEE WALTER S L (451)  
ROSI SANTI ROSS WILLIAM J MU (452)  
SILVER STAR CAFE INC MU (452)  
ARMORY SIGN CO SH (453)  
FIORILLAS LUNCHEONETTE MU (455)  
PARSONS MICHAEL F (455)  
AMERICAN SERVICE STATION (456)  
GRAHAM AV CROSSES (459)  
MIROLLA N J HARBOR (462)  
1REHN PAUL B 2TAVANO JOHN L (464)  
3DOREMUS LILLIAN MRS (464)

**Year   Uses**

**Source**

1958 (continued)

4ME LEAN JOSEPH (464)  
6COREY EDWARD (464)  
ARMORY CLEANERS L (464)  
BRUNO RICHARD (464)  
MARINA ALFRED L (466)  
PIAZZA J UPHOLSTERER SE (466)  
SNINETS JOSEPH SH (466)  
WHIP THO TAVERN L (468)  
BAYES JOHN 9 SH (470)  
IDEAL MEAT MARKET SH (470)  
ASHWORTH V CONF MU (474)  
DAKIN V DRY GOODS (474)  
GORY MILDRED MRS (474)  
ARMORY INJ N C 113TH INFANTRY SE (475)  
EBIOCH ERNEST JR ALL (475)  
ENGINE CO NO 6 SR (476)  
PENNINGTON ST CROSSES (477)  
BARCLAY D TAVERN MU (479)  
YABLONKSK M 1 FURN RMS (481)  
EANNEY A M 1 MRS SH (485)  
HAY FRANK MU (485)  
SAVASTONO VINVENT C L (485)  
SIMMONS THE OPTS (485)  
LONG EMMA MRS (487)  
MOOCHOS GREGORY (487)  
SIMMONS THE OPTS (487)  
VACANT (487)  
SIMMONS THE APTS MOSHOUS NICHOLAS N MU (489)  
SMITH KENNETH E THITBERT JOSEPH A L (489)  
DE LUCA GLADYS B MRS ST AMAND JOSEPHINE MRS AR (491)  
SIMMONS THE OPTS ARMORY SERVICE STATION AR (491)  
VACANT (491)  
BARRYS FOOD SERVICE PRODUCE L (493)  
JERSEY NATIONAL CONSTRUCTION CO INC MU (493)  
UNITY MIUTUAL LIFE INSURANCE CO OF NEW YORK AR (493)  
GUARRAIA LEO A SH (497)  
KASSIK BERBERT (497)  
SHEERIN WILLIAM J MU (497)  
GALVANO JERRY SR (499)  
TAVORMICA JENNIE MRS OATTI FRED L L (499)  
ATWOOD E A MD SH (500)  
THROM L F MD SH (500)  
BRUCATO JAMES J SI (501)

**Year   Uses**

**Source**

1958 (continued)

NOREN RICHARD (501)  
VON ROOK HUGH J LA 3 S (501)  
MOTT A P GROCER SR (503)  
MERTLS A L FURN RMS MERTIS A L FLORIST SH (505)  
E 19TH ST CROSSES (507)  
VICTORY RESTAURANT L (513)

1961 **\*\*PARKWAY\*\***

The Price & Lee Company

CAIN KATHERINE MRS (33)  
MENDLES HAROLD CL (34)  
SMITH GEORGE E CL (35)  
GILBURN JAMES J CL (37)  
QFENNELLY JOSEPH J CL (39)  
KENT THADEUS F CL (40)  
SLATER GEORGE F CL (41)  
ISLAND AV (42)  
SKLADER GEORGE W CL (45)  
DI FIDI JOSEPH C (47)  
JOHNSON JOHN E CL (49)  
SCHAFFER HENRY CL (50)  
SCHAFFER THOMAS J CL (51)  
PRALEIKA CLEMENT (52)  
ANDERSON ARTHUR CL (53)  
ENGEL STANLEY CL (56)  
HEAVEY WILLIAM CL (57)  
AUGENSTEIN MAX CL (58)

1962 **\*\*E 18TH\*\***

The Price & Lee Co

BAKKER W D FURN RMS (755)  
CARNATHAN WILLIAM L (756)  
PROBERT JEAN MRS (756)  
MC ARDLE DANIEL F L (757)  
MC FADDEN PATRICK W SH (757)  
RODRIQUEZ ISRAEL HEIMANN JACOB L (758)  
DE YOUNG WILLIAM H (759)  
ALTMAN ALBERT L (760)  
FOLEY A C MRS NURSE L (760)  
LOKITS MARY MRS (760)  
BURTSCH ALEXANDER (761)  
SLACK REGINALD J (761)  
BPANARO DONATO MU (763)  
ROSA PABLO (765)  
SANTANA JUAN (765)  
VACANT (765)  
17TH AV CROSSES (767)

**Year   Uses**

**Source**

1962 (continued)

DUBININ WASILY (777)  
MALONEY JOHN T (777)  
BOGERMAN NELL SH (779)  
MC KLERNAN WILLIAM L (779)  
PLAY IT AMUSEMENT MU (780)  
HICKSON THOMAS JOWETT RAYMOND F SH (781)  
BUGG JOSEPH COOPER GLADYS MRS (784)  
FAVORS ROBERT L (784)  
MC LEOD WILLIE (784)  
VACANT (784)  
MERTIS AGNES R (785)  
VACANT (785)  
VANCO GEORGE (785)  
BRANCATO SAVERIO (786)  
MENDEK WALTER ARI 3095 (786)  
WILLIAMS R A (786)  
HYMIE ELIZABETH MRS L (787)  
SHULTZ JOHN H L (787)  
HARRIS MAGGIE MRS L (788)  
LIGHTNER JOHN (788)  
MC QUAIGE LOTTIE MRS L (788)  
EPANETTA ANGELO L (789)  
HUMPHREY RONALD (789)  
KAMMERER LOUISE MRS L (789)  
GARCIA LEONIDA (790)  
PEREZ MANUEL (790)  
VARGAS CARLOS (790)  
KUDELIN WASILI (791)  
LETTS LEON (791)  
VERHAGEN HELEN MRS (791)  
BLUNDO JOSEPH L (792)  
COMER CARL LA (792)  
PANEBIANCO SALVATORE MU (792)  
BELLO DONALD J AR (794)  
TOTTA LIBRO LA (794)

**\*\*E 19TH\*\***

The Price & Lee Co

DE GRAAF MARTIN DUFFY M A MRS L (774)  
BAYRAM BAHATADIN (775)  
ELBRUS RAYMOND (775)  
LESKOWSKY A J (775)  
FIRFAROFF NICHOLAS L (776)  
OOCCHUZZI CARMINE MU (776)  
VACANT (776)

**Year   Uses**

**Source**

1962 (continued)

FRANCES JESSIE MRS (777)  
OZDEN IBRAHAM (777)  
VACANT (777)  
CONNELLY WILLIAM SH (779)  
VACANT (779)  
MAMONTORO VALENTINE HIMEZENKO NICHOLAS L (780)  
SALARNONOWICZ MICHAEL (780)  
MARINES LOUIS SH (781)  
TTE ADRIANUS L (781)  
JUSINO ALFRED (782)  
MAJEWSKI HENRY L (782)  
PRONIN JOHN (782)  
HOGAN EDNA MRS SH (783)  
PARKER MARY E MRS (783)  
KRATINA KAROL ARI 3692 (784)  
SINKEVICH JOHN DZIEKONSKI EDWARD L (784)  
GORLEY JESSIE MRS   MAGEE FREDERICK AR (785)  
MC DONNELL MILDRED M L (786)  
BOZZO GEORGE D SH (787)  
DE CAPRIO JOSEPHINE MRS DAGLI HALIN (787)  
MARTINEZ BERNARD (788)  
MARTINEZ JUSTINO (788)  
BROWN MARY MRS (789)  
VACANT CARLINI LOUIS M SH (789)  
MARTINEZ BASILIO L (790)  
MARTINEZ VICTOR (790)  
SANTIAGO DEMETRIO (790)  
OSBORNE RAYMOND (791)

**\*\*OAK\*\***

The Price & Lee Co

EHMAN FRANK J SH (140)  
BARKALOW MARY E MRS SH (142)  
LAVERACS HOBART H SH (142)  
HACKETT FRANCIS G L (146)  
LIMONGI VITO L (146)  
GRAHAM AV ENDS (147)  
OPLINUS THEODORE PALARINO MICHAEL J L (148)  
RICUCCI JOSEPH J AR (148)  
RICUCI J J JR CONF AR (148)  
VAN HAUSEN HAZEL P MRS (149)  
MELDRUM JAMES SH (150)  
INNOCENT ELMNER (151)  
MC DERMOTT E K MRS NURSE SH (151)  
VACANT (153)

**Year   Uses**

**Source**

1962 (continued)

WARNASCH ROY SH (153)  
WITZENBOCKER HARRIET MRS MU (153)  
DOVER ST BEGINS (154)  
THOMSON SARAH MRS THOMSON B B MRS L (157)  
SINCLAIR F M L (158)  
JOHNSON LEROY (160)  
MOORHOUSE HERBERT (160)  
PRENCHINK STEVEN (160)  
BATEMAN JAMES SH (162)  
BURKE EDWARD (162)  
JONES SYLVIA MRS (162)  
GALANTE VINCENT MU (163)  
ACADEMY DRIVING SCHOOL L CABAHE GREGORY M (164)  
DUNLAP GENE D (164)  
GREENE GEORGE L L (164)  
HANRAHAN JOHN P SH (164)  
PETTY GEORGE L (164)  
PENNINGTON ST ENDS (165)  
CURRIE ANNETTE MRS AR (170)  
FITZPATRICK JOHN J L (170)  
ODI SERIO RALPH L (170)  
LEWIS ST BEGINS (174)  
DI GIACOMO MARIA MRS DI GIACOMO THOMAS R SH (176)  
HUTHER JOHN SPRINGMANN FREDSH (182)  
TIMM RONALD G L (188)  
TIMM HENRY INC WIRE MFRS SH (192)

**\*\*SEELEY\*\***

The Price & Lee Co

PATERSON BOX LUNCH CO (3)  
DAVA CARL J SH (10)  
RUBERTO ATTILIO SH (10)  
GODFREY ETHEL MRS L (11)  
SLAUGHTER EUGENE F (11)  
FIGLIOLINO LOUIS SH (12)  
LOMLIN ROBBIE G MRS (12)  
DE VOIL LEONARD AR (13)  
ZANGHI ALBERT SH (13)  
FIGLIOLINO FREDERICK J AR (14)  
MANZI VINCENT (14)  
TAYLOR JOHN (14)  
BOGERT ALBERT D L (15)  
MC KENNA JAMES P (15)  
PILSKER RICHARD (16)  
SENATORE DAMIANO (16)

**Year   Uses**

**Source**

1962 (continued)

GIGANTES JOHN (17)  
PONDONE RALPH ODI GIACOMO GENNARO DSH (18)  
HONCZARENKO STEPHANIE MRS AR (19)  
VACANT (19)  
DI GIACOMO PASQUALE SH (20)  
MARINO D MRS SH (20)  
R WILLIAMS EVELYN MRS (20)  
MALDONADO LOUISE MRS COMER ELIZABETH MRS AR (21)  
BICI BURHAN FEDOSEEW GREGORY MU (22)  
BELLUARDO MICHAEL J (23)  
DE RIER ANDREW AR (23)  
ROON CORNELIUS AR (24)  
VACANT (24)  
CARACCI ANGELINA MRS SH (26)  
SCHULTZ RALPH C L (26)  
WALLENGREN EVELYN P MRS MU (28)

**\*\*SOUTHARD ST\*\***

The Price & Lee Co

ALFONSO A MODESTO L (2)  
WEBBER JAMES H (3)  
KODREY EDWIN L (4)  
BERGMAN PAUL (5)  
ACKERMAN ROBERT (6)  
1 KURI JOSEPH LA (7)  
VIOLAND JOSEPH (9)  
R VACANT (9)  
NAPADANO DON D L (10)  
OORDINI V MRS L (10)  
STAMRNAS PETER SH (12)  
VACANT (12)  
FAHMIE M E APPLIANCE REPR (15)  
VITALE JAMES SH (15)  
ONORATO JOHN (17)  
OVERMAN HARDING (17)  
ST ATHANASIOS GREEK ORTHODOX CHURCH SH (18)  
LABAR JOHN H L (19)  
GRUBER LOUIS MU (23)  
SHEEN FRANK MU (23)  
VACANT (24)  
VERBY CATHERINE MRS (70)

**\*\*MARKET\*\***

The Price & Lee Co

A D T CO SLS OFFICE (418)  
ART 6330 (418)  
SEELEY ST BEGINS (418)

**Year   Uses**

**Source**

1962 (continued)

HOLLAND MUTUAL BURYING FUND THE MU (419)  
DAVIES & DAVIES IWYRS MU (420)  
BARBORAK ANDREW L (422)  
PATERSON BOX LUNCH SH (422)  
PAVLISCHAK JOSEPH J L (422)  
PATERSON BOX LUNCH (424)  
LICBECK JOSEPH SH (426)  
MALONEY GEORGE (426)  
T BARLOW EDWARD MU (426)  
BORDEN TRADING CO COSMETICS L (428)  
SEDUSKY JULIA A MRS SH (428)  
WHITE WILLIAM R SH (428)  
UPTONS SOCIAL CLUB OPORCINO JOHN SH (430)  
VACANT (430)  
DARDIA H L (432)  
GIULIANO F SHOE REPR (432)  
WILSON AGNES MRS L (432)  
CARINI JOHN P L (434)  
FECIALE ORLANDO SH (434)  
HASENCLEVER A MRS VOGTS LOCK SHOP AR (436)  
PAGONIS GEORGE L (436)  
SOUTHARD ST BEGINS (438)  
MC GANN THOMAS F (441)  
ARMORY SIGN CO SH (442)  
7 CONLON CARLOS (444)  
EVANS JOHN L (447)  
JONES GEORGE MOORE LOUISE MRS SH (447)  
PERCARPIO L F PLUMBER AR (447)  
MARBETH SALES ALUMINUM SIDING (448)  
HERRMAN ELIZABETH J MRS MU (449)  
JADLOS ANDREW (449)  
LARRYS DELICATESSEN MU (449)  
ROSSI ANTHONY (449)  
CHUDLEY ALICE MRS (450)  
CORMIER JAMES J L (450)  
GONZALEZ ANTON (450)  
RILEY JAMES E SHE (450)  
SEPULVEDA MARTIN (450)  
ARMORY PHOTOGRAPHERS MU (451)  
DUNN VLMRS (451)  
PHOTO ART STUDIO THE MU (451)  
VANDER HEE WALTER S L (451)  
DELS CAFE INC MU (452)



**Year**   **Uses**

**Source**

1962 (continued)

GONZALEY ALEXANDRO GARCIA DOMINGO L (452)  
ELEGANCE BEAUTY SALON (453)  
BURNS DONALD SH (455)  
FIORILLAS LUNCHEONETTE MU (455)  
VACANT (455)  
VACANT (455)  
R RAFFERTY FRANK L (455)  
AMERICAN SERVICE STATION (456)  
GASOLINE (456)  
GRAHAM AV CROSSES (459)  
MIROLLA N J BARBER (462)  
ARMORY CLEANERS L (464)  
CASPERINO J CONF (466)  
VACANT MARINO ALFRED L (466)  
WHIP THE TAVERN L (468)  
IDEAL MEAT MARKET SH (470)  
ROSE ELIZABETH B MRS L (470)  
DAKIN V DRY GOODS GERY MARIE MRS L (474)  
DE STEFANO A M MRS AR (474)  
ARMORY NJ N 113TH INFANTRY AR (475)  
SAUNDERS HENRY AR (475)  
ENGINE CO NO 6 SH (476)  
PENNINGTON ST CROSSES (477)  
BARCLAYS TAVERN MU (479)  
SPIEGEL A FURN RMS (479)  
BODNAR W FURN RMS L (481)  
BAUMGART WILLIAM (485)  
HANNEY A M MRS SH (485)  
HAY FRANK MU (485)  
MOSCHOU CHRISTOPHER DRISCOLL DANIEL SH (485)  
MOSCHOU GREGORY (485)  
SIMMONS THE APTS (485)  
SIMMONS THE APTS MOSCHOU NICHOLAS N MU (489)  
SMITH KENNETH E THIBERT JOSEPH LA (489)  
ARMORY SERVICE STATION AR (491)  
CARBONELLA KATHERINE MRS (491)  
EBISCH ERNEST JR (491)  
SIRNMONS THE APTS (491)  
ST AMAND JOSEPHINE MRS AR (491)  
ARI 7977 (493)  
BREEMAN E H ACCT AR (493)  
CURTIS CIRCULATION CO AR (493)  
GILMORE A ACET AR (493)

**Year   Uses**

**Source**

1962 (continued)

HARRYS FOOD SERVICE PRODUCE L (493)  
NY HEROLD TRIBUNE SLS OFFICE (493)  
UNITY MUTUAL LIFE INSURANCE CO OF NEW YORK AR (493)  
K E 18TH ST ENDS (493)  
COYLE WILLIAM SH (497)  
SHEERIN WILLIAM J MU (497)  
VAN DEN HENDEN MAURICE F L (497)  
GALVANO JERRY SH (499)  
TAVORMINA JENNIE MRS GATTI FRED L L (499)  
ATWOOD E A MD SH (500)  
BOWL O MAT INC INVESTMENTS AR (500)  
COLLINS C C JR IWYR (500)  
EVANS HAND EVANS ALLA (500)  
HOCK W F JR IWYR (500)  
THRON L E MD SH (500)  
TULENKO W IWYR AR (500)  
BOUGH & AMORESANO IWYRS AR (500)  
BRUCATO JAMES J SH (501)  
CONKLETON C J INS SH (501)  
VACANT (501)  
VACANT VAN HOOK HUGH J L (501)  
EVANS J JR ARCHT AR (502)  
FROMMELT A C & CO ACCTS (502)  
MARCUSA H ACCT SH (502)  
VREELAND F J ARCHT MU (502)  
MOTT A P GROCER SH (503)  
POLLINA & POLLINA IWYRS L (504)  
BENSON W R IWYR AR (505)  
MERTIS A L FURN RMS MERTIS A L FLORIST SH (505)  
SOKALSKI G J IWYR L (505)  
VACANT (505)  
VACANT (506)  
E 19TH ST CROSSES (507)  
HINCHLIFFE L V IWYR L (507)  
VACANT (507)  
BARCO CORP THE INVEST (508)  
DE YOE & DE YOE IWYRS MU (508)  
DEPT OF LABOR (508)  
MENT SECURITIES L (508)  
FLORIO & HIUNDERMANN ACCTS SH (511)  
DARLENES DONUTS REST SH (513)  
EDWARDS INSURANCE AGENCY (514)  
VACANT (514)

**Year   Uses**

**Source**

1966   **\*\*E 18TH ST\*\***  
BAKKER W (755)  
CARNATHAN ETHEL MISS (756)  
MC FADDEN ANNA RN (757)  
MC FADDEN P (757)  
ALTMAN M MRS (760)  
FOLEY FRANK (760)  
BURTSCHINOW A (761)  
CARABALLO E MISS (765)  
BOGERMAN N (779)  
MC KIERNAN W (779)  
EASTSIDE AMUSEMENT CNTR (780)  
PLAY IT AMUSEMENTS (780)  
TETRADIS P (780)  
BROWN J (781)  
BROWN MARION (781)  
REED E MRS (781)  
BYNUM M (784)  
JENKINS JC (785)  
NICHOLSON HERMAN (785)  
MENDEK C M MRS (786)  
SHULT Z J H (787)  
HARRIS G MISS (788)  
MC QUAIGE BERNICE (788)  
PANETTA LARRY (789)  
COMER CARL A (792)  
ANGELICOLA G (794)  
BELLO J (794)

New Jersey Bell Telephone Company Publisher

**\*\*E 19TH ST\*\***

ALBERDI JAVICR (773)  
ARANCIO AMERICO (773)  
BADUKLU Y (773)  
DEL VECCHIO A (773)  
HEY F (773)  
TRIPICCHIO A (773)  
DE GRAAF MARTIN (774)  
DUFFY FRANK (774)  
ELBRUS RAMAZAN (775)  
KUMETZ ANDREI (776)  
HIMCZENKO N (780)  
OTTE A (781)  
MACK SARAH MRS (782)  
MAJEWSKI H (782)

New Jersey Bell Telephone Company Publisher

**Year   Uses**

**Source**

1966 (continued)

HOGANII E MRS (783)  
PARKER M E MRS (783)  
MAGEE FRED (785)  
MC DONNELL JAS A (786)  
GALARDI F (787)  
CARLINI L M (789)  
CRANE HARRIET MRS (791)  
OZDEN IBRAHAM (791)

**\*\*E 19TH\*\***

New Jersey Bell Telephone Company Publisher

BAYRAMKUL A IZABELLA MISS (773)

**\*\*17TH AVE\*\***

New Jersey Bell Telephone Company Publisher

GIORDANO J MRS (22)  
WATSON E (24)  
BUGG R (26)  
BUGG RUTH MRS (26)  
LEWIS NELLIE MRS (26)  
HENRY E M (27)  
KAMINSKY A (43)  
STANLEY R (43)  
ZIGARELLI V (43)

**\*\*OAK\*\***

New Jersey Bell Telephone Company Publisher

EHMAN D H MISS (140)  
KOLL JOS W (142)  
LAVERACK H H (142)  
HACKETT F (146)  
LIMONGI J A (146)  
PALARINO M J (148)  
WILGUS JAS (148)  
PARKWAY SWEET SHOPPE (149)  
SCORZO VICTOR (149)  
TORRES M (150)  
DEL SARDO JOS (151)  
MC DERMOTT E K MRS (151)  
WARNASCH ROY (153)  
WITZENBOCKER HARRIET (153)  
THOMSON BLANCHE MRS (157)  
GALANTE V (163)  
HANRAHAN J P MRS (164)  
PETROZZO PETER (170)  
DI GIACOMO DORIS P MRS (176)  
SPRINGMRANIL FRIEDA (182)  
TIMM R (188)

**Year   Uses**

1966 (continued)

TIMM HENRY&CO DENT WIRE (192)

**\*\*PENNINGTON AVE\*\***

RICHARDSON H B (131)

RICHARDSON HENRY B CPA (131)

**\*\*PENNINGTON ST\*\***

CUETER GEO (47)

MARTI EMILIO (76)

RIVERA ANTONIO (84)

RIVERA JENNY MRS (84)

PARZEK MARY (88)

SCHNWER EY GEO (88)

**\*\*SEELEY ST\*\***

KOLE T MRS (9)

DOLAOGLU ENVER (16)

DOLAOGLU YUSUF (16)

PONTONE R (18)

ROON CORNELIUS (24)

**\*\*SEELY ST\*\***

MC KENNA J (15)

FAVA FIDALMO (26)

**\*\*SEELY\*\***

DE VOIL L (13)

MARINO A J (20)

MARINO D MRS (20)

WALLIENGREN WM MRS (28)

GRECO G (30)

NASH HI (30)

TALLIA A MRS (30)

**\*\*SOUTHARD ST\*\***

GEORGEOT GEO (13)

VITALE J MRS (15)

GREEK ORTHODOX CHURCH OF ST ATHANASIOS (20)

SAINATO ROBT (20)

ST ATHANASIOS GREEK ORTHODOX CHURCH (20)

**\*\*MARKET ST\*\***

NOBLE SCOTT LUNCH (422)

PAT BOX LUNCH (422)

PAVIISCHAK JOS (422)

BARLOW EDW (426)

GIGANTES JOHNI (428)

VAZQUEZ S (428)

**Source**

New Jersey Bell Telephone Company Publisher

New Jersey Bell Telephone Company Publisher

New Jersey Bell Telephone Company Publisher

New Jersey Bell Telephone Company Publisher

New Jersey Bell Telephone Company Publisher

New Jersey Bell Telephone Company Publisher

New Jersey Bell Telephone Company Publisher

**Year   Uses**

**Source**

1966 (continued)

DAIRY QUEEN ICE CRM (430)  
PORCINO J (430)  
BABBS RUSS (432)  
SACCO S (434)  
PAGONIS GEO (436)  
CARVEL (439)  
SOCHA BRUCE (439)  
AIRMATIC SYSTEMS CORPORATION DIVISION OF  
INTERNATIONAL TELEP (441)  
I T T AIRMATIC SYSTEMS CORP (441)  
ARMORY SIGN CO (442)  
COLON CARLOS (444)  
GOOD DEAL SUPER MARKETS (444)  
HAJ F (444)  
MARTYS BEAUTY SALON (444)  
ROCKET CAR WASH (444)  
EVANS E (447)  
GUZZO S (447)  
MOORE L MRS (447)  
PERCARPIO L PLMBG&HTG (447)  
RELIANCE CONST CO (448)  
SMITH E REV (448)  
CONTE ROOFING CO (449)  
CONTE CO THE HRDWR (449)  
CONTE HARDWARE (449)  
CONTES HARDWARE STORE (449)  
JADLOS A (449)  
PARRILLA LUCY MISS (449)  
RILEY J E (450)  
PHOTO ART STUDIO (451)  
VANDER HEE WALTER S (451)  
DELS CAFE (452)  
ELEGANCE BEAUTY SALON (453)  
RAFFERTY FRANK (455)  
NAGL M J (458)  
CARLOS LEMON ICE CO (462)  
PULWERMACHER ABE TIR (462)  
BERGEN PUBLIC MARKET (464)  
SAVON TILE CO (464)  
SAVONA RAYMOND (464)  
TA NA NA RESTAURANT (466)  
ALMAR PAINTS INC (468)  
WHIPS TAVRN (468)

**Year   Uses**

**Source**

1966 (continued)

IDEAL MEAT MARKET (470)  
PISAPIA N MTS (470)  
ANNES PLACE (472)  
MARINOS TAVERN (472)  
ROSA CONFECTIONERY (474)  
ARMORY (475)  
BATTALION (475)  
BATTALION (475)  
DIV (475)  
HDQTRS CO COMBAT COMMAND C (475)  
NAT I GUARD (475)  
NAT I GUARD (475)  
NAT I GUARD (475)  
NAT I GUARD (475)  
NAT I GUARD (475)  
JAMES LW (479)  
CROWN COACH CO (480)  
JEANS CORNER (480)  
TRY IT SERVICE STATION (480)  
BODNAR W (483)  
TINUS J (483)  
HAY F (485)  
LANDMANN A (486)  
CHAMBERS BUILT INS (487)  
DRISCOLL DAN (487)  
HAMILTON POULTRY (487)  
WRIGHT FRANK (487)  
MOSCHOU F MISS RN (489)  
SMITH KENNETH E (489)  
SADDLE BROOK INN (490)  
ARMORY SEWV STA (491)  
NAZZARO ENTERPRISES (491)  
BREERNIAN EDWIN H ACCTNT (493)  
GILMORE A ACCTNT (493)  
SYSTEMS&ELECTRONICS INC (493)  
THOMPSON MARTIN A (493)  
SHEERIN W (497)  
VAN DEN HENDEN M (497)  
GALVANO J (499)  
GATTI FREDK (499)  
ATWOOD E A MD (500)  
BAMFORD JC JR MD (500)  
DE YOE LEON E MD (500)

**Year   Uses**

**Source**

1966 (continued)

GIANNINI SJ MD (500)  
LAAUWE RC MD (500)  
THRON L E MD OFC (500)  
BRUCATO JAS (501)  
VAN HOOK H (501)  
MOTT FOOD MARKET (503)  
ANTHONY T (505)  
MERTIS AL FIRST (505)  
JASKOWIAK J J (507)

**\*\*MARKET\*\***

VOGTS LOCK SHOP (436)  
ARMORY PHOTOGRAPHERS (451)  
COZY CORNER LUNCHEONETTE (455)  
ABES CLEANERS&TAILORS (462)  
THE JEWISH MEMORIAL CHAPEL (474)  
UNITED NATIONAL GUARD UNIT ADVISORS (475)  
MC ATEERS CORNER BAR&GRILL (479)  
BASKET SHOPPE THE (493)  
HARRYS FOOD SERVICE PRODS (493)  
N Y HERALD TRIBUNE (493)  
UNITY MUTUAL LIFE INS CO INC (493)  
REILLY C T MD&SEELA H R MD (500)  
SEELA H R MD&REILLY CT MD (500)  
EHRlich S COATS&DRESSES (511)

New Jersey Bell Telephone Company Publisher

1969 **\*\*PARKWAY\*\***

TUNIS MARTIN J (32)  
CAIN KATHERINE MRS (33)  
MENDLES HAROLD (34)  
SMITH GEORGE F (34)  
GILBURN JAMES J (37)  
FENNELLY JOSEPH J (39)  
KENT THADEUS F (40)  
SLATER GEORGE F (41)  
SKLADER GEORGE W (45)  
DIFIDI JOSEPH A (47)  
DOMBROWSKI STANLEY (49)  
SCHAFFER HENRY (50)  
SCHAFFER THOMAS J (51)  
PRALEIKA CLEMENT (52)  
LAMPE ALFRED (53)  
CARLUCCI RONALD J (56)  
VACANT (57)  
AUGENSTEIN MAX (58)

The Price & Lee Company Publishers



**Year**   **Uses**

**Source**

1971	<b><u>**E 18TH ST**</u></b> BAKKER W (755) MC FADDEN ANNA RN (757) MC FADDEN P (757) CAMPBELL B (763) BOGERMAN N (779) BROWN L (781) BYNUM M (784) BARR D (785) ARSLAN BARISBI (786) BECKETT L M (788) COMER CARL A (792) BELLO J (794)	New Jersey Bell Telephone Company Publisher
	<b><u>**E 19TH ST**</u></b> DELGADO V (773) EMTIL F (773) FONTANEZ A (773) CHAVEZ E (779) BAYRAMKUL C (780) ATA ALI (781) BLACKMON M (787) GONZALEZ J (788) BOTAS AHMIET (789)	New Jersey Bell Telephone Company Publisher
	<b><u>**E 19TH**</u></b> BAYRAMKUL A IZABELLA MISS (773)	New Jersey Bell Telephone Company Publisher
	<b><u>**17TH AVE**</u></b> BUCKNER E (20) BERRY B (25) HAMILTON M (26) JOHNSON G (27) DAVIS R (28) GARCIA M (40)	New Jersey Bell Telephone Company Publisher
	<b><u>**OAK**</u></b> EHMNIAN D H MISS (140) LIMNIONGI JA (146) BARBORAK A (148) LASSALLE A (149) DEGUZIMAN R V (151) DEL SARDO JOS (151) HUNTER J E (157) GALANTE V (163) DI GIACOMO D (176)	New Jersey Bell Telephone Company Publisher

**Year   Uses**

1971 (continued)

GROSSER M (182)

**\*\*PARKWAY PL\*\***

ALBANO HUGO J (55)

**\*\*PARKWAY\*\***

BUCZEK E (52)

**\*\*PENNINGTON ST\*\***

HERNANDEZ D (47)

LEON B N (47)

ACEVEDO L (86)

**\*\*SEELEY ST\*\***

KOLE T MRS (9)

BICI BURHAN (12)

DE VOIL L (13)

GENCGOLU D (13)

HASAN I B (14)

DOLAOGLU ENVER (16)

BERKUN A (18)

**\*\*SOUTHARD ST\*\***

DAMIANAKIS ANTHONY (19)

**\*\*SOUTHARD\*\***

GREEK ORTHODOX CHURCH OF ST ATHANASIOS (20)

**\*\*MARKET ST\*\***

KEYHOLE LOCKSMITH SHOP (436)

CARVEL CONTINUED ICE CREAM SUPERMARKETS  
CONTINUED (439)

EIMCO CORP THE (439)

GEYBELS J (439)

SADDLE BROOK (439)

ARMORY SIGN CO (442)

CHAIR CRAFTERS (444)

ARNOLD ROBT L (445)

LUCKY M (445)

EVANS E (447)

CONTE HARDWARE (449)

JADLOS A (449)

DALESANDRO S P (452)

DELS CAFE (452)

ALFORD D (455)

ABES EXPERT TAILORING (462)

CARLOS FRUIT ICES CO (462)

BOTANICA SAN JOSE (464)

LUGO R (466)

**Source**

New Jersey Bell Telephone Company Publisher

New Jersey Bell Telephone Company Publisher

New Jersey Bell Telephone Company Publisher

New Jersey Bell Telephone Company Publisher

New Jersey Bell Telephone Company Publisher

New Jersey Bell Telephone Company Publisher

New Jersey Bell Telephone Company Publisher

**Year   Uses**

**Source**

1971 (continued)

- IDEAL MEAT MARKET (470)
- GRANDMAS KITCHEN (472)
- MARINOS TAVERN (472)
- BODNAR W (483)
- BAUMGART E (485)
- LANDMANN A (486)
- LATERRA SAL J (487)
- KUDAYOGLU A (489)
- LLAVER CS (489)
- COLUMBIAN MUTUAL LIFE INSURANCE CO (493)
- DANIELS J MRS (497)
- FARRAR S M MISS (497)
- GALVANO J (499)
- GATTI FREDK (499)
- GALLO JAS S MD (500)
- GIANNINI S J MD (500)
- LAAUWE RC MD (500)
- BRUCATO JAS (501)
- FLORAL GIFT HOUSE (507)
- JASKOWIAK JJ (507)

**\*\*MARKET\*\***

New Jersey Bell Telephone Company Publisher

- ARMORY PHOTOGRAPHERS (451)
- DAISYS BEAUTY SALON (453)
- MC ATEERS CORNER BAR&GRILL (479)
- HARRYS FOOD SERVICE PRODUCE (493)
- ASIMAKOPULOS NICHOLAS MD (500)

1976

**\*\*E 18TH ST\*\***

New Jersey Bell Telephone Company Publisher

- GONZALEZ M (755)
- MC FADDEN ANNA RN (757)
- MC FADDEN P (757)
- PENA J F (757)
- BURTSCHINOW A (761)
- GI!P (777)
- BROWN L (781)
- MC KINNEY C (784)
- SUBER L (785)
- GERALD P (787)
- VINES C (787)
- HARRIS M (788)
- MC QUAIGE BERNICE (788)
- PANETTA LARRY (789)
- CUEVAS LORENZA (790)
- VALEGA LUIS (790)

**Year   Uses**

1976 (continued)

**\*\*E 19TH ST\*\***

- ABAYHAN AHMET (773)
- ABAYHAN M (773)
- BAYRAMKUL IA (773)
- SAVAS N (773)
- TECAOGLU A (777)
- HERRERA F (779)
- ALSTON E (780)
- BAYRAMKUL C (783)
- TUGOLUKE WIADIMIR (784)
- GARRIS B (785)
- BLACKMON M (787)
- BARRETT C JR (788)

**\*\*17TH AVE\*\***

- SCHRAM JOS (5)
- SEVEN TWENTYNINE LIQUORS (7)
- CADENA H (13)
- PLAZA PABLO (15)
- DAGOSTINO T (17)
- MUNIZ E (22)
- RODRIGUEZ M (25)
- ROTA P (25)
- HAMILTON M (26)
- KAO TAI SING (28)
- GUTIERREZ R (30)
- BESHLIAN G (34)
- BERNSTEIN J (37)
- MYL F C (40)
- MC COY B (42)
- CAVALLARO I (43)
- DAUDER A (44)

**\*\*17TH\*\***

- BUGINSKY (1)

**\*\*OAK\*\***

- EHMAN F (140)
- GONZALEZ MIGUEL (146)
- LIMONGI J A (146)
- PALARINO MJ (148)
- LASSALLE A (149)
- DEL SARDO JOS (151)
- PALACIO G (157)
- GOODSON H (160)

**Source**

New Jersey Bell Telephone Company Publisher

New Jersey Bell Telephone Company Publisher

New Jersey Bell Telephone Company Publisher

New Jersey Bell Telephone Company Publisher

**Year   Uses**

1976 (continued)

JONES J (160)  
HAUCK OTTO (182)  
QUIROS M (182)  
TIMM R (188)  
TIMM HENRY&CO DENT WIRE (192)

**\*\*PARKWAY PL\*\***

EVAN JOHN (53)

**\*\*PARKWAY\*\***

POLULICH M (36)  
PACE J JR (47)  
BUCZEK E (52)  
BENEVENTO A (55)  
FISCHER CARL (56)  
ELLIOTT ANDREW (58)

**\*\*PENNINGTON AVE\*\***

GAMZU ELKAN (131)

**\*\*PENNINGTON ST\*\***

GHOLSON D (47)  
OQUENDO RAMIRO (47)  
LEVY W (53)  
ALVAREZ J (55)  
SANCHEZ H (55)  
GAITER B (74)  
MARTI EMILIO (76)  
SANCHEZ J (76)  
SATIAGO A (76)  
BROWN E (84)  
MEJIA J (84)  
ROMERO M (86)  
TORRES J (86)  
OZGEN S (88)  
DUNHAM GEO (98)

**\*\*SEELEY ST\*\***

BICI BURHAN (12)  
SENMAN A (16)  
WALLENGREN ROY (28)

**\*\*SEELY\*\***

NASH H (30)

**\*\*SOUTHARD ST\*\***

MARTINEZ A (13)  
VITALE JAMES JR (15)

**Source**

New Jersey Bell Telephone Company Publisher

New Jersey Bell Telephone Company Publisher

New Jersey Bell Telephone Company Publisher

New Jersey Bell Telephone Company Publisher

New Jersey Bell Telephone Company Publisher

New Jersey Bell Telephone Company Publisher

New Jersey Bell Telephone Company Publisher

**Year   Uses**

1976 (continued)

FELC'ANO A (17)  
STAMOS STAMATLOS (19)  
BRACK M (21)  
NUNEZ M (23)  
**\*\*SOUTHARD\*\***  
ST ATHANASIOS GREEK ORTHODOX CHURCH (20)

**Source**

New Jersey Bell Telephone Company Publisher

**\*\*MARKET ST\*\***  
MILAN LOTTIE MRS (419)  
MACHINING SPECIALTIES INC (421)  
POCCI MACHINE CO (421)  
NOBLE SCOTT LUNCH (422)  
PAT BOX LUNCH (422)  
COUNTRY CORNER LIQUORS (423)  
VALLEZ M (428)  
BURGER KING RESTAURANT (429)  
DAIRY QUEEN ICE CREAM (430)  
DEETON CATERERS (430)  
C&B GROCERY (432)  
IZQUIERDO W (432)  
FECIALA O (434)  
SACCO S (434)  
KEYHOLE LOCKSMITH SHOP (436)  
PAGONIS GEO (436)  
VOGTS LOCK SHOP (436)  
BARKOWSKI EDW (439)  
CARNIVAL SOFT ICE CREAM INC (439)  
BETTER BUILT MACHINERY CORP (441)  
ROCKET CAR WASHINGTON INC (444)  
ELEGANTE BEAUTY SALON (446)  
BOTANICA SAN JOSE (447)  
EVANS E (447)  
N J FARM SUPPLY (447)  
ARTISTS SUPPLY HOUSE (448)  
CONTE ROOFING CO (449)  
CONTE HARDWARE (449)  
CONTES HARDWARE STORE (449)  
IBANEZ L (449)  
PARRILLA A (449)  
ROSARIOS DOG GROOMING (449)  
A&M PAINT&WALLPAPER SUPPLY (450)  
CORDOVA R (450)  
DE FORESTE R (450)  
LIGGON R (450)

New Jersey Bell Telephone Company Publisher

**Year   Uses**

**Source**

1976 (continued)

PHOTO ART STUDIO (451)  
NEVOSO BROS (454)  
INDUSTRIAL PARTS COMPANY (460)  
LENZ J (460)  
ABES EXPERT TAILORING (462)  
EVENTS THIS WEEK (462)  
SUPPO S (462)  
THIS WEEKS EVENTS (462)  
STEREO CIRCUS (464)  
STEREO CIRCUS (464)  
BERGEN COUNTY CUT STONE CO INC (465)  
MODULAR CONCRETE PRODUCTS INC (465)  
NATURAL BUILDING STONE CORP (465)  
COLUMBUS WALTER J (466)  
LA SALLE JOSE (466)  
KERR CONCRETE PIPE CO INC (469)  
CHEZ CHIC HAIR STYLISTS (470)  
CHEZ CHIC HAIR STYLISTS (470)  
WARE THOS E (470)  
COSTAS RESTAURANT (472)  
MARINOS TAVERN (472)  
ARMORY (475)  
PATERSON (475)  
ALVAREZ C (485)  
BAUMGART E (485)  
LANDMANN A (486)  
CHINA CLOSET (487)  
KIM BRIDGE CARDTIQUE (487)  
MOSCHOU D (487)  
ROCKYS CHOICE MEATS (487)  
KUDAYOGLU A (489)  
HACI GULUZAR (491)  
OKSAS B (491)  
AMERICAN HELLENIC DEMOCRATIC CLUB OF PASSAIC  
COUNTY (493)  
BASKET SHOPPE THE (493)  
FARRAR S M MISS (497)  
GALVANO R (499)  
GATTI FREDIK (499)  
NAGY P (499)  
ROONEY APPLIANCE REPAIR (500)  
BRUCATO JAS (501)  
BEEF A ROO RESTAURANT (503)

**Year   Uses**

**Source**

1976 (continued)

BENNYS LIQUOR STORE (503)  
MEPRITIS AL FIRST (505)  
PIRRONE JOS (505)  
FLORAL GIFT HOUSE (507)  
SADDLE BROOK AUTO BODY CO (508)  
K&J CAR CARE CENTER (510)

**\*\*MARKET\*\***

RITA LYNN BEAUTY NEST (444)  
ARMORY PHOTOGRAPHERS (451)  
DAISYS BEAUTY SALON (453)  
ST JOSEPHS SERVICE STATION (456)  
MC ATEER THOMAS J OFFICE (479)  
MC ATEERS CORNER BAR&GRILL (479)  
SHIP N SHORE FOOD WHOLESALERS (491)  
COLUMBIAN MUTUAL LIFE INSURANCE CO (493)  
HARRYS FOOD SERVICE PRODUCE (493)  
ROSADO FOOD MARKET THE (503)

New Jersey Bell Telephone Company Publisher

1980

**\*\*E 18TH ST\*\***

MERCEDES EDDY (756)  
MARRERO P (760)  
YEARGIN W JR (760)  
MARTINEZ A (765)  
MARTINEZ GROCERY (765)  
BROWN D (779)  
BURRELL C (779)  
BATTS M (781)  
BROWN L (781)  
PHILLIPS L (784)  
SPEIGHT W (784)  
VINES C (787)  
MC QUAIGE B (788)  
PANETTA LARRY (789)  
ESCOBAR E (790)  
PENA J F (790)  
PEREZ P (790)  
HERNANDEZ J (792)  
RIOS R (794)

New Jersey Bell Telephone Company Publisher

**\*\*E 19TH ST\*\***

BAYRAMKUL I A (773)  
GOMEZ H (773)  
LKCA A (773)  
MONTENEGRO R (773)

New Jersey Bell Telephone Company Publisher



**Year   Uses**

1980 (continued)

RUIZ WILLIAM (773)

WALKER W (773)

HERRERA F (779)

TOOLEY D (780)

LIGHTY J (781)

HODGSON W (782)

SHIPMAN L (782)

BAYRAMKUL C (783)

CORNEJO M (789)

**\*\*E 19TH\*\***

IRRIBARREN RI (789)

**\*\*17TH AVE\*\***

BERNSTEIN J (37)

**\*\*OAK LN\*\***

RICH F (140)

SUSLAK P (190)

**\*\*OAK\*\***

EHMAN F (140)

MATOS N (148)

PALARINO M J (148)

SHARPE D (149)

CARRASCO H SR (151)

RAMOS A (157)

CORTES T (164)

MLILNA ENRIQUE (164)

RABBANI (170)

HAUCK OTTO (182)

DE JESUS V (188)

TIMM HENRY & CO DENTWIRE (192)

**\*\*PARKWAY PL\*\***

TUNIS MARTIN J (32)

MENDLES J (34)

GILBURN J J (37)

HAYES M MRS (37)

SLATER G F (41)

PACE J JR (47)

EVAN JOHN (53)

**\*\*PARKWAY\*\***

MAY TIMOTHY (33)

SINNING EDW R (35)

KENT T (40)

MARUT E (40)

**Source**

New Jersey Bell Telephone Company Publisher

New Jersey Bell Telephone Company Publisher

New Jersey Bell Telephone Company Publisher

New Jersey Bell Telephone Company Publisher

New Jersey Bell Telephone Company Publisher

New Jersey Bell Telephone Company Publisher

**Year   Uses**

**Source**

1980 (continued)

SCHAFFER H (50)

BLAZOWSKI SJ (52)

BUCZEK E (52)

PRALEIKA C (52)

ELLIOTT ANDREW (58)

ZIELNY A MRS (58)

**\*\*PENNINGTON AVE\*\***

New Jersey Bell Telephone Company Publisher

GAMZU ELKAN (131)

**\*\*PENNINGTON ST\*\***

New Jersey Bell Telephone Company Publisher

LAGO M (33)

MITCHELL D (47)

LEVY W (53)

ZAYAS F (53)

MIRANDA M (55)

MARTI EMNILIO (76)

SATIAGO A (76)

ALLEN J W (80)

GOIZALEZ A (80)

EZ A Z (80)

DUNCAN BARRY (84)

RIOS J E (86)

MEDINA A (94)

**\*\*SEELEY ST\*\***

New Jersey Bell Telephone Company Publisher

CUMPIANO J (10)

HARRIS D (14)

WALLENGREN WM MRS (28)

NASH (30)

TALLIA A MRS (30)

ASH (30)

**\*\*SOUTHARD ST\*\***

New Jersey Bell Telephone Company Publisher

RODRIGUEZ J (7)

SANCHEZ C (7)

SAMPHEL T (9)

SHERPA T (9)

TSULDIN S (9)

RODRIGUEZ M (10)

CORNETT L F (11)

VITALE JAMES JR (15)

FELICIANO A (17)

GREATER BIBLE WAY CHURCH OF CHRIST (20)

GREATER BIBLE WAY CHURCH OF CHRIST (20)

MILLER R (21)

**Year   Uses**

1980 (continued)

**\*\*MARKET ST\*\***

MILAN BARRY (419)  
MILAN LOTTIE MRS (419)  
GAMBUTI MACHINE CO (421)  
PATERSON BOX LUNCH (422)  
COUNTRY CORNER LIQUORS (423)  
BURGER KING RESTAURANT (429)  
MARTONE LANES (430)  
RODRIGUEZ M (432)  
SACCO S (434)  
KEYHOLE LOCKSMITH SHOP (436)  
VOGTS LOCK SHOP (436)  
DISTINCTIVE CATERERS (439)  
MUMMA CALVIN (439)  
SADDLE BROOK PIZZA (439)  
ASSOCIATED DEVELOPERS (440)  
BROOKSIDE HOMES INC (440)  
ENVIRONMENTAL DEVELOPERS INC (440)  
FRIEDMAN STEVEN S (440)  
METRO PERSONNEL INC (440)  
MONARCH MACHINE TOOL CO (440)  
PERMIAN CONSULTANTS (440)  
SCARLATA FRIEDMAN & SHERWIN (440)  
SHERWIN MARK J (440)  
WINTON GAIT ESTATES INC (440)  
PARRA A (444)  
ROCKET CAR WASH INC (444)  
SEARLE OPTICAL LABORATORIES (444)  
SPEX CORP (444)  
CUSTOM CHEMICAL CO INC (447)  
CUSTOM CHEMICAL CO INC (447)  
EVANS E (447)  
ARTISTS SUPPLY HOUSE (448)  
ARTISTS SUPPLY HOUSE (448)  
MARCONI RADIO TV & APPLIANCES (448)  
SADDLE BROOK ARTISTS SUPPLY HOUSE (448)  
CONTE ROOFING CO (449)  
CONTE CO THE HARDWARE I I (449)  
CONTE HARDWARE (449)  
CONTES HARDWARE STORE (449)  
PARRILLA A (449)  
THOMPSON F (449)  
A & M PAINT & WALLPAPER SUPPLY (450)

**Source**

New Jersey Bell Telephone Company Publisher

**Year**   **Uses**

**Source**

1980 (continued)

ARMORY PHOTOGRAPHERS (451)  
PARISEN ORVILLE B PHOTOGRAPHER (451)  
PHOTO ART STUDIO (451)  
DAISYS BEAUTY SALON (453)  
JARA DANIEL (453)  
RIMAC AGENCY (453)  
NEVOSO BROS (454)  
ALVAREZ SUPER MARKET (455)  
ALVAREZ SUPERMARKET (455)  
ORLOUSKI S (458)  
BROWN HARRY (460)  
HAPPY HILL TAVERN (460)  
INDUSTRIAL PARTS COMPANY (460)  
LAWRENCE S (462)  
PHILLIPS M (462)  
JONES B A (464)  
MALTESE POOL SERVICE INC (464)  
MALTESE POOL SERVICE INC (464)  
WOUWENBERG J (464)  
BERGEN COUNTY CUT STONE CO INC (465)  
NATURAL BUILDING STONE CORP (465)  
UNITED STONE WORKS INC (465)  
COLUMBUS WALTER J (466)  
GONZALEZ J M (466)  
SADDLE BROOK TRAVEL SERVICE INC (468)  
WOOD A (468)  
RODRIQUEZ JOSE GROCERY STORE (470)  
SALS COIFFURES (470)  
CARMENS CATERING & RESTAURANT (472)  
CARMENS RESTAURANT & PIZZERIA (472)  
MARINOS TAVERN (472)  
APL CORP (475)  
ARMORY (475)  
NJ STATE OF COLLEGE OF MEDICINE & DENTISTRY (475)  
MC ATEER M (479)  
MC ATEER TJ (479)  
MC ATEER THOMAS J OFFICE (479)  
RILEY J (479)  
COLLAZO S (481)  
BODNAR W (483)  
BAUMGART E (485)  
STEREO CIRCUS (486)  
ADAM & EVE HAIR DESIGNERS (487)

**Year   Uses**

**Source**

1980 (continued)

- COLOR COIFFURES (487)
- GUYS & DOLLS (487)
- KIRN BRIDGE CARDTIQUE (487)
- PICK QUICK FOOD STORES (487)
- SEVENTH HOUSE BOUTIQBE INC (487)
- STATIONERY PRINT EXPRESS INC (487)
- MUNUZ VENTURA (489)
- FISHERMAN THE (490)
- AMERICAN HELLENIC DEMOCRATIC CLUB OF PASSAIC COUNTY (493)
- BASKET SHOPPETHE (493)
- HARRYS FOOD SERVICE PRODUCE (493)
- SHIP N SHORE FOOD WHOLESALERS (493)
- TAYLOR C (497)
- IZQUIERDO W (499)
- NAGY P (499)
- ROONEY APPUANCE INC (500)
- FOCACCI M (501)
- RODRIGUEZ G (501)
- BENNYS LIQUOR STORE (503)
- MISTER DONUT (503)
- GERSON JEWELERS (507)
- SADDLE BROOK AUTO BODY CO (508)
- K & J CAR CARE CENTER (510)
- LANO SAM (512)
- COMMUNITY RELATIONS (513)
- PATERSON CITY OF (513)
- ROYAL CLEANERS (513)

**\*\*MARKET\*\***

New Jersey Bell Telephone Company Publisher

- MC ATEERS CORNER BAR & GRILL (479)
- ROYAL TELEVISION SERVICE (500)
- ROSADO FOOD MARKET THE (503)

1985 **\*\*E 18TH ST\*\***

New Jersey Bell Telephone Company Publisher

- HARRIS A (758)
- BATTS M (781)
- ELLIOTT CHARLES (787)
- CUEVAS E (789)
- CASTRO M (790)
- HERNANDEZ J (792)

**\*\*E 19TH ST\*\***

New Jersey Bell Telephone Company Publisher

- ABAYHAN S (773)
- BAYRAMKUL I A (773)
- BONILLA BLAULAO (773)

**Year   Uses**

1985 (continued)

HERRERA F (779)  
COLON L (790)  
COLON W (790)  
FIGUEROA B (790)

**\*\*17TH AVE\*\***

DAUDER A (44)

**\*\*OAK\*\***

EHMAN F (140)  
CUERO (157)  
ACEVEDO M J (164)  
HAUCK OTTO (182)

**\*\*PARKWAY PL\*\***

EIA R JOHN (53)  
EUVONE A (53)

**\*\*PARKWAY\*\***

GILBURN J J (37)  
HAYES M MRS (37)  
BLAZOWSKI S J (52)

**\*\*PENNINGTON AVE\*\***

GARTZU ELKAN (131)

**\*\*ROSA PARKS BLVD\*\***

BELLO B (464)  
CONKLIN W (467)

**\*\*SOUTHARD ST\*\***

GONZALEZ JOSEFINA (10)  
ALVAREZ JOSE (11)  
ALBA J F (15)  
BEJARAN L (15)  
GREATER BIBLE WAY CHURCH OF CHRIST (20)  
GREATER BIBLE WAY CHURCH OF CHRIST (20)

**\*\*MARKET ST\*\***

BASHALL MACHINE PRODUCTS (421)  
COUNTRY CORNER LIQUORS (423)  
BURGER KING RESTAURANT (429)  
DAIRY QUEEN ICE CREAM (430)  
DAMARI S FASHION (432)  
DIAZ GUARIONEX (432)  
ABREU M (436)  
BROOK CAFE (439)  
AMERICAN WOMAN FIGURE SALONS (440)  
FRIEDMAN SHERWIN & SCAROLA (440)

**Source**

New Jersey Bell Telephone Company Publisher

New Jersey Bell Telephone Company Publisher

New Jersey Bell Telephone Company Publisher

New Jersey Bell Telephone Company Publisher

New Jersey Bell Telephone Company Publisher

New Jersey Bell Telephone Company Publisher

New Jersey Bell Telephone Company Publisher

New Jersey Bell Telephone Company Publisher

**Year   Uses**

**Source**

1985 (continued)

GENERAL TELEPHONICS CORP (440)  
FLORES M (444)  
HEALTH TECH INC (447)  
ARTIST S SUPPLY HOUSE (448)  
BOSLAND S LEARNING PLUS (449)  
CONTE ROOFING CO (449)  
CONTE CO THE HARDWARE (449)  
CONTE HARDWARE (449)  
CONTE S HARDWARE STORE (449)  
A & M PAINT & WALLPAPER SUPPLY (450)  
DE LA PAZ J (450)  
DAISY S BEAUTY SALON (453)  
ALVAREZ SUPERMARKET (455)  
A B HEARING AID SPECIALISTS INC (458)  
ACOUSTICON BUCHANAN HEARING AID CENTER (458)  
ELMWOOD PARK HEARING AID CENTER (458)  
BROWN J (460)  
INDUSTRIAL PARTS COMPANY (460)  
CORSO D (462)  
DRACK ROBERT (464)  
GREGORY S CUSTOM PICTURE FRAMING (464)  
BERGEN COUNTY CUT STONE CO INC (465)  
CONSOLIDATED STONE SETTERS INC (465)  
COLUMBUS L J (466)  
COLUMBUS WALTER J (466)  
GONZALEZ M (466)  
AME MATERIALS EXPORT CORP (475)  
ASSOCIATES CAPITAL SERVICES (475)  
BARD OVERSEAS CORP (475)  
DATAPOINT CORP SALES OFFICE (475)  
AJJAN GEORGE M DO (480)  
GERSHT GARY DMD (487)  
GORGONE WM LAWYER (487)  
GUYS & DIOLS (487)  
HERRERO C (487)  
FISHERMAN THE (490)  
FISHERMAN THE (490)  
HARRY S FOOD SERVICE PRODUCE (493)  
GELI T (497)  
FOCACCI M (501)  
BENNY S LIQUOR STORE (503)  
BROOK JEWELERS INC (507)  
BRYANT RALPH (507)

<u>Year</u>	<u>Uses</u>	<u>Source</u>
2003	<b><u>**E 18TH ST**</u></b>	City Publishing
	DELAROSA LUZ (755)	
	REYES JUAN A (755)	
	STEVENS MARILYN (760)	
	WILLIAMS ELIZABETH (760)	
	CHAVEZ CLARA (763)	
	DURAN R L 00 H (765)	
	DARLEY JANNETTE (777)	
	DELOSSANTOS MANUEL M (777)	
	FEMNANDEZ ANA (777)	
	GONZALEZ LUIS (777)	
	BROWN MARION A 88 H (779)	
	RODRIGUEZ WILY (781)	
	AZURE P (784)	
	HILL DAWNE S (784)	
	KELLY SAKICHA (786)	
	BYNDLOSS LINVAL C 95 H (789)	
	SWABY M (789)	
	FLORIAN COMELIO (790)	
	GONZALEZ I (790)	
	CLAY JENNIFER (792)	
	STEPHENS ROSHANDA (792)	
	CLAY DENISE L (794)	
	<b><u>**E 19TH ST**</u></b>	City Publishing
	AVALO ANGEL (773)	
	CUELLO YASANIA (773)	
	GONZALEZ DOMINEKE (773)	
	GUZMAN CARLOS R (773)	
	MARTINEZ ANA S (773)	
	ORTEGA FRANCISCO (773)	
	PAULINO JOSE (773)	
	REYNOSO NYDIA (773)	
	REYNOSO RAYNARDO (773)	
	SUAZO NERY (773)	
	TAVERAS ARLDIO (773)	
	TAVERAS MARIA (773)	
	TEJADA FELIX (773)	
	ANDUX MERCEDES (775)	
	CRUZ ANA (775)	
	BENNETT TYSHANNA T (776)	
	RODRIGUEZ RAQUEL (777)	
	ALEXANDER CLINTON (779)	
	ALVAREZ CARLOS (780)	



**Year   Uses**

**Source**

2003 (continued)

PAYANO RAMONA E (781)  
MINAYA EMILIANA (782)  
ORTEGA LUIS (782)  
MINAYA SANTA (783)  
FERNANDEZ J (784)  
MINAYA MARIANA (784)  
TORRES CONSUELO (784)  
ZAPATA ROBERTO (785)  
ACOSTA LUDYS D (787)  
GRULLON RAMON J 90 H (787)  
URENA MIGUEL A (787)  
CARRASQUILLO ALEJANDRINA (788)  
STEPHENS JOYCE (789)  
BRITO R (790)  
BUCHANAN J (790)  
MEDINA SILVANO (791)  
MORILLO MARINA (791)  
NUNEZ LUIS F (791)

**\*\*17TH AVE\*\***

City Publishing

FIGUEROA JUAN (9)  
GASTULO BETSY L (9)  
AUDE WELLINGTON E SR (11)  
PAULINO VIRGILIO (13)  
RODRIGUEZ SANTOS (13)  
CUTLER N 02 H (20)  
CHALAS A (22)  
MONTERO RICARDO (22)  
SIMPSON NADINE (23)  
GARCIA OSCAR (24)  
GARCIA VICTOR (25)  
VALERIO JOSE A 00 H (25)  
LOPEZ ADELFA (27)  
ORTIZ JUAN (27)  
CASTILLO JOSEPA N (28)  
MONTERO JUAN S 99 H (28)  
SALAS JOSE L (28)  
ARIAS JOSHUA D 94 H (29)  
BLATHERS TAMMY (30)  
FABIAN PEDRO 87 H (43)  
MENA DAMARYS (43)

**\*\*OAK ST\*\***

City Publishing

LOPEZ E 95 H (140)  
GONZALEZ JORGE (142)

**Year   Uses**

**Source**

2003 (continued)

GUIITERREZ NATIVIDAD 98 H (142)  
LUGO ELIZABETH (142)  
WALTON ROSA (148)  
DURAN DILCIA (149)  
GARCIA LUZ B (149)  
BAUTISTA JUANA (150)  
RIVERA JOSE L 93 H (150)  
DURAN CARLOS (156)  
GARCIA CESAR (157)  
TAPIA JUAN H 97 H (157)  
TAPIA YENIT (157)  
ZUNIGA MARTINEZ VICTOR (157)  
BONILLA BEIBA (164)  
COLON FRANCISCO (164)  
MENDOZA SANTA (164)  
SANCHEZ FRANCIASCA (164)  
NEVAREZ G 93 H (168)  
MUNLZ BELGICA (170)  
SILVERIDO ROBERT R (170)  
RAMIREZ DELDANIA A (180)  
GUERRA GUIDO (182)  
SANTOS MARIA Y (182)  
CEPEDA R 03 H (184)  
CEPEDA JENNY (188)

**\*\*PENNINGTON ST\*\***

City Publishing

CAMACHO LENIS M (33)  
PEREZ JOSE (33)  
DANIELS JAMES D 3D (47)  
FEARON SANDRA (47)  
KELLEY MARY (47)  
LAWSON FELICIA A (47)  
LOPEZ ELIZABETH (47)  
MARTINEZ KEVIN (47)  
REYNOSO MELANIA (47)  
WADE ALLETHIA (47)  
JURADO R 93 H (51)  
THOMPSON A (53)  
BENJAMIN A (55)  
OLIVO MANUEL (76)  
ORTIZ MARIA E (76)  
SATIAGO (76)  
CASTILLO N (78)  
NUNEZ IVON (78)

**Year   Uses**

**Source**

2003 (continued)

CASTRO JOSE M (80)  
LUGO GUSTAVO (80)  
ROSARIO D (80)  
ARIAS BRAULIO (82)  
ARIAS MARIO R (82)  
FLORES MILAGROS G (82)  
JONES PHYLISS (84)  
ANGULO AMERICA (88)  
ENCISO MEDANIC C (88)  
GONZALEZ EULOJIA (94)

**\*\*ROSA PARKS BLVD\*\***

City Publishing

PALMER JUAN 74 H (462)  
MARTINEZ TORIBHO (464)  
MORALES JUAN P (464)  
CHIWIS CLEANING SVC (466)  
VARGAS LUZ R (466)  
CRUZ ROSA (467)  
ROSPIGLIOSI VIVIANA (467)  
POLANCO VICTOR (468)  
SANDOVAL FRANCISCO A (469)  
BARCELLOS CELIA R (470)  
MALDONADO MARGARET A (473)  
ROSARIO FRANCA (474)  
CAMPBELL DANIEL A 00 H (475)  
MCCLENDON RAMONA (475)  
PEREZ F (477)  
SQUIRE RE 99 H (481)  
BYRD R 94 H (483)  
BUSTOS YEPEZ JUAN J (485)  
QUINONES JAVIER (485)  
RODRIGUEZ DAVID (485)  
BUSTOS LEONARDO R (487)  
CASILLA YSABEL (487)  
ECHEVERRIA C (487)

**\*\*SEELEY ST\*\***

City Publishing

INWOF GRAHAM AVE (2)  
PONCE ARELYS (9)  
QUINONES ROSA (11)  
RODRIGUEZ PROVLDENCIA (11)  
FLORES CARMEN M (12)  
GARCIA GIULLANA (12)  
GARCIA JUAN (12)  
ALBERTO NEURY (13)

**Year   Uses**

**Source**

2003 (continued)

RODRIGUEZ JUAN 01 H (16)  
MENDOZA JARES (18)  
RAMLREZ ELVIN S JR (18)  
ROBLES EVELYN (20)  
MONACO M 02 H (22)  
WILSON CARMEN M (26)  
TALLIA ANNA 75 H (30)

**\*\*SOUTHARD ST\*\***

City Publishing

CORTIJO ANA (7)  
DAWSON ERICA N (7)  
LOPEZ MARITZA (7)  
SANCHEZ THOMAS (7)  
FRASER RONALD (9)  
LUGO J F (9)  
TSULDIN SANGPO 94 H (9)  
APONTE ALEXIS 01 H (10)  
FEMANDEZ GISELLE (11)  
MARTINEZ BRENDA (11)  
COSME GILBERTO (12)  
FLORES RODOLFO (12)  
MASTRE LARRY (12)  
BRITO MIGUEL (13)  
ALBA LUIS L 85 H (15)  
GRAHAM CHARMAINE (17)  
GREATER BIBLE WAY CHURCH (20)  
SHATERRA MEMORIAL CHRISTIAN (20)  
ACOSTA FRANCISCA (23)  
MORALES JACINTO (23)

**\*\*MARKET ST\*\***

City Publishing

PIZZA MARE (422)  
VELEZ LUZ (422)  
GARCIA ANDRES (424)  
FEMANDEZ LURDEZ (426)  
KELVINS GROCERY (428)  
LOPEZ DAYSL (428)  
MIQEL RAFAEL G 91 H (428)  
ROJAS AURA G (428)  
ABREU ALTAGRACIA (432)  
ROSARIO TRAVEL (432)  
RODRIGUEZ RAMON A (432)  
ALVAREZ ALMA R (434)  
COLON VICENTA (434)  
PEI C 03 H (436)

**Year**   **Uses**

**Source**

2003 (continued)

NEWHOPE BAPTIST (442)  
BUCHER EVELYN J (444)  
LLOYD KELSHA (444)  
MORRISON SHENLKA (444)  
QUINONES ROSA (444)  
BRISITA CAROLINA (445)  
HEMANDEZ JULIAN (445)  
RIOS KATHERINE (445)  
WILLIAMS ETHEL (447)  
YEPEZ P 00 H (448)  
CIBAO BARBER SHOP (449)  
HARRISON CHRIS (449)  
ROJAS EMENEGILD (449)  
MARTINEZ ISABEL (450)  
MARTINEZ PABLO (450)  
RITTER ALICE (450)  
RIVERA J (450)  
SMITH TODD C (450)  
COLON PETROLLNA (455)  
DELORBE HIRANYA (455)  
RAY MINI MARKET (455)  
ADOLFO AUTO REPAIR (456)  
TAVERAS ROBERT (462)  
COMPASS TECHNICAL SVC INC (465)  
GUZMAN AMARELI (466)  
PEREZ JOSE L 96 H (466)  
RIVERA S RESTAURANT (470)  
GUZMAN ALADINO (472)  
RANCHI CITY BAR & LIQUOR (472)  
MOREL MAYRA (474)  
R & M SUPERMARKET INC (474)  
RIVERA RUBEN (476)  
GRAY BENITA (479)  
FRIERSON QUANTERRIA (481)  
ROJAS JOSE A (483)  
FARRAR WILBERT B (485)  
DIAZ YOLANDA (487)  
MEJIA ARGENTINA (489)  
MORALES J (489)  
VALERIC LEANDRO (489)  
BORINQUEINAUTO SALES (493)  
TAVERAS DANIEL (493)  
CARABALLO LIQUOR SHOP (495)

**Year   Uses**

**Source**

2003 (continued)

NIEVES C (495)  
SALGADO ALEJANDRO (495)  
ZAYAS DAMARIS (495)  
CASTILLO MANUEL (497)  
COLON JOSE C (497)  
LUIS JUAN (497)  
CAMPOS JESSICA (499)  
LUCERO RUBEN (499)  
SUPER WASHLAUNDERMAT (503)  
FAMILYHEALTHCARECTR (512)  
PATERSONEYE & EAR INFIRMARY (512)  
BRICKFORCE INDUSTRIAL INC (513)  
VANESSA CLEANERS (513)

**\*\*OAK ST\*\***

City Publishing

LOPEZ E 95 H (140)  
GONZALEZ JORGE (142)  
GUITERREZ NATIVIDAD 98 H (142)  
LUGO ELIZABETH (142)  
WALTON ROSA (148)  
DURAN DILCIA (149)  
GARCIA LUZ B (149)  
BAUTISTA JUANA (150)  
RIVERA JOSE L 93 H (150)  
DURAN CARLOS (156)  
GARCIA CESAR (157)  
TAPIA JUAN H 97 H (157)  
TAPIA YENIT (157)  
ZUNIGA MARTINEZ VICTOR (157)  
BONILLA BEIBA (164)  
COLON FRANCISCO (164)  
MENDOZA SANTA (164)  
SANCHEZ FRANCIASCA (164)  
NEVAREZ G 93 H (168)  
MUNLZ BELGICA (170)  
SILVERIDO ROBERT R (170)  
RAMIREZ DELDANIA A (180)  
GUERRA GUIDO (182)  
SANTOS MARIA Y (182)  
CEPEDA R 03 H (184)  
CEPEDA JENNY (188)

**\*\*PENNINGTON AVE\*\***

City Publishing

MARTINEZ PAUL N 3D 98 H (131)  
LORINCZ IRENE A (194)

**Year   Uses**

2003 (continued)

THOMPSON WILLIE J (194)

**\*\*PENNINGTON ST\*\***

CAMACHO LENIS M (33)

PEREZ JOSE (33)

DANIELS JAMES D 3D (47)

FEARON SANDRA (47)

KELLEY MARY (47)

LAWSON FELICIA A (47)

LOPEZ ELIZABETH (47)

MARTINEZ KEVIN (47)

REYNOSO MELANIA (47)

WADE ALLETHIA (47)

JURADO R 93 H (51)

THOMPSON A (53)

BENJAMIN A (55)

**\*\*ROSA PARKS BLVD\*\***

PALMER JUAN 74 H (462)

MARTINEZ TORIBHO (464)

MORALES JUAN P (464)

CHIWIS CLEANING SVC (466)

VARGAS LUZ R (466)

CRUZ ROSA (467)

ROSPIGLIOSI VIVIANA (467)

POLANCO VICTOR (468)

SANDOVAL FRANCISCO A (469)

BARCELLOS CELIA R (470)

MALDONADO MARGARET A (473)

ROSARIO FRANCIJA (474)

CAMPBELL DANIEL A 00 H (475)

MCCLENDON RAMONA (475)

PEREZ F (477)

SQUIRE RE 99 H (481)

BYRD R 94 H (483)

BUSTOS YEPEZ JUAN J (485)

QUINONES JAVIER (485)

RODRIGUEZ DAVID (485)

BUSTOS LEONARDO R (487)

CASILLA YSABEL (487)

ECHEVERRIA C (487)

**\*\*SEELEY ST\*\***

INWOF GRAHAM AVE (2)

PONCE ARELYS (9)

**Source**

City Publishing

City Publishing

City Publishing

**Year   Uses**

**Source**

2003 (continued)

QUINONES ROSA (11)  
RODRIGUEZ PROVLDENCIA (11)  
FLORES CARMEN M (12)  
GARCIA GIULLANA (12)  
GARCIA JUAN (12)  
ALBERTO NEURY (13)  
RODRIGUEZ JUAN 01 H (16)  
MENDOZA JARES (18)  
RAMLREZ ELVIN S JR (18)  
ROBLES EVELYN (20)  
MONACO M 02 H (22)  
WILSON CARMEN M (26)  
TALLIA ANNA 75 H (30)

**\*\*SOUTHARD ST\*\***

City Publishing

CORTIJO ANA (7)  
DAWSON ERICA N (7)  
LOPEZ MARITZA (7)  
SANCHEZ THOMAS (7)  
FRASER RONALD (9)  
LUGO J F (9)  
TSULDIN SANGPO 94 H (9)  
APONTE ALEXIS 01 H (10)  
FEMANDEZ GISELLE (11)  
MARTINEZ BRENDA (11)  
COSME GILBERTO (12)  
FLORES RODOLFO (12)  
MASTRE LARRY (12)  
BRITO MIGUEL (13)  
ALBA LUIS L 85 H (15)  
GRAHAM CHARMAINE (17)  
GREATER BIBLE WAY CHURCH (20)  
SHATERRA MEMORIAL CHRISTIAN (20)  
ACOSTA FRANCISCA (23)  
MORALES JACINTO (23)

**\*\*MARKET ST\*\***

City Publishing

PIZZA MARE (422)  
VELEZ LUZ (422)  
GARCIA ANDRES (424)  
FEMANDEZ LURDEZ (426)  
KELVINS GROCERY (428)  
LOPEZ DAYSL (428)  
MIQEL RAFAEL G 91 H (428)  
ROJAS AURA G (428)



**Year**   **Uses**

**Source**

2003 (continued)

ABREU ALTAGRACIA (432)  
ROSARIO TRAVEL (432)  
RODRIGUEZ RAMON A (432)  
ALVAREZ ALMA R (434)  
COLON VICENTA (434)  
PEI C 03 H (436)  
NEWHOPE BAPTIST (442)  
BUCHER EVELYN J (444)  
LLOYD KELSHA (444)  
MORRISON SHENLKA (444)  
QUINONES ROSA (444)  
BRISITA CAROLINA (445)  
HEMANDEZ JULIAN (445)  
RIOS KATHERINE (445)  
WILLIAMS ETHEL (447)  
YEPEZ P 00 H (448)  
CIBAO BARBER SHOP (449)  
HARRISON CHRIS (449)  
ROJAS EMENEGILD (449)  
MARTINEZ ISABEL (450)  
MARTINEZ PABLO (450)  
RITTER ALICE (450)  
RIVERA J (450)  
SMITH TODD C (450)  
COLON PETROLLNA (455)  
DELORBE HIRANYA (455)  
RAY MINI MARKET (455)  
ADOLFO AUTO REPAIR (456)  
TAVERAS ROBERT (462)  
COMPASS TECHNICAL SVC INC (465)  
GUZMAN AMARELI (466)  
PEREZ JOSE L 96 H (466)  
RIVERA S RESTAURANT (470)  
GUZMAN ALADINO (472)  
RANCHI CITY BAR & LIQUOR (472)  
MOREL MAYRA (474)  
R & M SUPERMARKET INC (474)  
RIVERA RUBEN (476)  
GRAY BENITA (479)  
FRIERSON QUANTERRIA (481)  
ROJAS JOSE A (483)  
FARRAR WILBERT B (485)  
DIAZ YOLANDA (487)

**Year**   **Uses**

**Source**

2003 (continued)

- MEJIA ARGENTINA (489)
- MORALES J (489)
- VALERIC LEANDRO (489)
- BORINQUEINAUTO SALES (493)
- TAVERAS DANIEL (493)
- CARABALLO LIQUOR SHOP (495)
- NIEVES C (495)
- SALGADO ALEJANDRO (495)
- ZAYAS DAMARIS (495)
- CASTILLO MANUEL (497)
- COLON JOSE C (497)
- LUIS JUAN (497)
- CAMPOS JESSICA (499)
- LUCERO RUBEN (499)
- SUPER WASHLAUNDERMAT (503)
- FAMILYHEALTHCARECTR (512)
- PATERSONEYE & EAR INFIRMARY (512)
- BRICKFORCE INDUSTRIAL INC (513)
- VANESSA CLEANERS (513)

Your Ref: PRESENT OWNER SEARCHES

Order No: 2007-50846

COMMITMENT FOR TITLE INSURANCE

Issued by

CHICAGO TITLE INSURANCE COMPANY

CHICAGO TITLE INSURANCE COMPANY, a Nebraska corporation ("Company"), for a valuable consideration, commits to issue its policy or policies of title insurance, as identified in Schedule A, in favor of the Proposed Insured named in Schedule A, as owner or mortgagee of the estate or interest in the land described or referred to in Schedule A, upon payment of the premiums and charges and compliance with the Requirements; all subject to the provisions of Schedules A and B and to the Conditions of this Commitment.

This Commitment shall be effective only when the identity of the Proposed Insured and the amount of the policy or policies committed for have been inserted in Schedule A by the Company.

All liability and obligation under this Commitment shall cease and terminate 6 months after the Effective Date or when the policy or policies committed for shall issue, whichever first occurs, provided that the failure to issue the policy or policies is not the fault of the Company.

The Company will provide a sample of the policy form upon request.

IN WITNESS WHEREOF, CHICAGO TITLE INSURANCE COMPANY has caused its corporate name and seal to be affixed by its duly authorized officers on the date shown in Schedule A.

Issued by:

CHICAGO TITLE INSURANCE COMPANY  
TWO UNIVERSITY PLZ STE 14  
HACKENSACK NJ 07601  
Tel (201)489-5000 Fax (201)489-5336



CHICAGO TITLE INSURANCE COMPANY

By:

*Raymond R. Quirk*  
Raymond R. Quirk  
President

By:

*Todd Johnson*  
Todd Johnson  
Secretary

Countersigned

*Marianne [Signature]*  
Authorized Signatory

Issued By:

**CHICAGO TITLE INSURANCE COMPANY**

Schedule A

TWO UNIVERSITY PLZ STE 14, HACKENSACK NJ 07601

PHONE: (201)489-5000

FAX: (201)489-5336

Your Reference: **PRESENT OWNER SEARCHES**

This Commitment expires six (6) months after the Commitment Date.

Title No:

2007-50846

Title Officer: MARION ROLANDO EXT. 419

Escrow Officer:

Escrow No.:

Loan No.: N/A

File No.:

Address Reference: 461-473 MARKET STREET, PATERSON, NEW JERSEY

1. Effective Date: November 20, 2007

2. Policy or Policies to be issued:

a. Owner's Policy:

Proposed Insured:

REPORT OF TITLE - NO INSURANCE

b. Owner's Policy:

Proposed Insured:

c. Loan Policy:

Proposed Insured:

Borrower:

d. Loan Policy:

Proposed Insured:

Borrower:

3. The estate or interest in the land described or referred to in this Commitment is:

FEE SIMPLE

4. Title to the FEE SIMPLE

estate or interest in the land is at the Effective Date vested in:

\*\*\* SEE ATTACHED \*\*\*

5. The land referred to in this policy is described as follows:

SEE EXHIBIT "A" ATTACHED HERETO AND MADE A PART HEREOF

This Commitment is valid only if Schedule B is attached.

Issued By:

CHICAGO TITLE INSURANCE COMPANY

Schedule A (continued)

Your Reference: PRESENT OWNER SEARCHES

This Commitment expires six (6) months after the Commitment Date.

Title No: 2007-50846

4. Title to the FEE SIMPLE estate or interest in the land is at the Effective Date vested in:

TAX BLOCK 1, BLOCK 4109

CITY OF PATERSON BY FINAL JUDGMENT, RECORDED MAY 27, 2004 IN THE OFFICE OF THE CLERK/REGISTER OF PASSAIC COUNTY, IN DEED BOOK 785, PAGE 23.

TAX LOTS 74, 75 & 77, BLOCK 92.08

BOROUGH OF BLOOMINGDALE BY FINAL JUDGMENT, RECORDED APRIL 5, 1951 IN THE OFFICE OF THE CLERK/REGISTER OF PASSAIC COUNTY, IN DEED BOOK P55, PAGE 166.

LOT 76, BLOCK 92.08

BOROUGH OF BLOOMINGDALE BY FINAL JUDGMENT, RECORDED JUNE 30, 1952 IN THE OFFICE OF THE CLERK/REGISTER OF PASSAIC COUNTY, IN DEED BOOK C58, PAGE 240.

LOT 64, BLOCK 92.08

THIS COMPANY CANNOT DETERMINE OWNER. SEARCHER RAN ALL ADJOINING LOTS FROM 1870 AND ALL DESCRIPTIONS STOP AT BOUNDARY LINES OF LOT.

This Commitment is valid only if Schedule B is attached.

Page A - 1

Issued By:

**CHICAGO TITLE INSURANCE COMPANY**

TWO UNIVERSITY PLZ STE 14, HACKENSACK NJ 07601    PHONE: (201)489-5000    FAX: (201)489-5336

**SCHEDULE A**  
**(continued)**

Your Reference:    **PRESENT OWNER SEARCHES**

Title No:

**2007-50846**

**LEGAL DESCRIPTION**  
**EXHIBIT "A"**

THE LAND REFERRED TO HEREIN BELOW IS SITUATED IN THE COUNTY OF PASSAIC, STATE OF NEW JERSEY, AND IS DESCRIBED AS FOLLOWS:

ALL THAT CERTAIN TRACT, PARCEL AND LOT OF LAND LYING AND BEING SITUATE IN THE CITY OF PATERSON, AND BOROUGH OF BLOOMINGDALE COUNTY OF PASSAIC, STATE OF NEW JERSEY, BEING MORE PARTICULARLY DESCRIBED AS FOLLOWS:

**AS SET FORTH IN DEEDS**

BEING ALSO KNOWN AS (REPORTED FOR INFORMATIONAL PURPOSES ONLY):

LOT 1, BLOCK 4109, ON THE OFFICIAL TAX MAP OF CITY OF PATERSON, LOT 64, 74, 75, 76, 77, BLOCK 92.G ON THE OFFICIAL TAX MAP OF BOROUGH OF BLOOMINGDALE, COUNTY OF PASSAIC, STATE OF NEW JERSEY

Issued By:

**CHICAGO TITLE INSURANCE COMPANY**

TWO UNIVERSITY PLZ STE 14, HACKENSACK NJ 07601

PHONE: (201)489-5000

FAX: (201)489-5336

Schedule B - Section I

Your Reference: **PRESENT OWNER SEARCHES**

This Commitment expires six (6) months after the Commitment Date.

Title No:

2007-50846

**SCHEDULE B - SECTION I  
REQUIREMENTS**

The following are the requirements to be complied with:

- 1.1 Instrument(s) creating the estate or interest to be insured must be approved, executed, delivered, recorded and properly indexed in the land records.
- 1.2 Payment of the full consideration to, or for the account of, the grantor(s) and/or mortgagor(s).
- 1.3 Payment of all applicable rates and charges to the company.
- 1.4 If the present transaction is an assignment of a mortgage or lease, an estoppel certificate executed by the owner of the fee must be obtained.
- 1.5 If the present transaction consists in whole or in part of a conveyance, mortgage or lease by a corporation, a certified copy of the Resolution of the Board of Directors authorizing the transaction together with a certificate that the corporation is solvent and the By-Laws have been complied with must be obtained.
- 1.6 An affidavit of title executed by the seller(s) and/or mortgagor(s) must be obtained and the facts set forth therein must be considered.
- 1.7 The Company requires that you order a title continuation search ("Run-Down" or "Bring-Down") at least 24 hours prior to the scheduled closing or settlement. If the date of closing or settlement is postponed, you must order a new title continuation search.
- 1.8 The Company requires that a Notice of Settlement in connection with this transaction be filed, pursuant to N.J.S.A. 46:16A-1, et.seq., as nearly as possible to (but not more than) forty-five (45) days prior to the anticipated closing date. If the closing is postponed to a date which is more than forty-five (45) days after the filing of the Notice of Settlement, another Notice of Settlement must be filed in a timely fashion.

A THE COMPANY'S LIABILITY FOR THIS REPORT IS LIMITED TO \$5,000.00. NO LIABILITY IS ASSUMED FOR ITEMS NOT INDEXED OR MIS-INDEXED, OR FOR MATTERS WHICH WOULD BE DISCLOSED BY AN ACCURATE SURVEY AND INSPECTION OF THE PREMISES. THIS REPORT AND THE LEGAL DESCRIPTION GIVEN HEREIN ARE BASED UPON INFORMATION SUPPLIED BY THE APPLICANT AS TO THE LOCATION AND IDENTIFICATION OF THE PREMISES IN QUESTION, AND NO LIABILITY IS ASSUMED FOR ANY DISCREPANCIES RESULTING THEREFROM. THIS REPORT IS OFFERED TO YOU AS A COURTESY AND DOES NOT REPRESENT EITHER A COMMITMENT TO INSURE TITLE, OR AN OPINION AS TO THE MARKETABILITY OF TITLE TO THE SUBJECT PREMISES.

Issued By:

**CHICAGO TITLE INSURANCE COMPANY**

**Schedule B - Section I (continued)**

TWO UNIVERSITY PLZ STE 14, HACKENSACK NJ 07601

PHONE: (201)489-5000

FAX: (201)489-5336

Your Reference: **PRESENT OWNER SEARCHES**

This Commitment expires six (6) months after the Commitment Date.

Title No:

2007-50846

**END OF SCHEDULE B - SECTION I**



Issued By:

**CHICAGO TITLE INSURANCE COMPANY**

TWO UNIVERSITY PLZ STE 14, HACKENSACK NJ 07601

PHONE: (201)489-5000

FAX: (201)489-5336

**Schedule B - Section II**

Your Reference: **PRESENT OWNER SEARCHES**

This Commitment expires six (6) months after the Commitment Date.

Title No: **2007-50846**

**SCHEDULE B - SECTION II**

**EXCEPTIONS**

Taxes become a lien on lands on January 1st of each year and are payable in quarterly installments on February 1st, May 1st, August 1st and November 1st.

Our policy will not insure against taxes, water rates, assessments and other matters relating to taxes which have not become a lien up to the date of the policy or installments due after the date of the policy. Neither the tax search nor our policy covers any part of the streets on which the premises to be insured abut.

This commitment does not purport to show all the terms and provisions of the mortgage(s) contained herein, if any. Interested parties should communicate with the holder(s) thereof to consider the terms thereof, the obligation(s) secured and the effect of any unrecorded agreements in modification thereof.

For Information Only: If the instrument to be insured is a purchase money mortgage covering a 1 to 4 family dwelling and owner's insurance is not desired, written notice declining right to purchase same is required from mortgagor pursuant to statutory requirement. (Notice and Waiver form enclosed)

Schedule B of the policy or policies to be issued will contain exceptions to the following matters unless the same are disposed of to the satisfaction of the Company:

- 1.1 Defects, liens, encumbrances, adverse claims or other matters, if any, created, first appearing in the public records or attaching subsequent to the effective date hereof, but prior to the date the proposed Insured acquires for value of record the estate or interest or mortgage thereon covered by this Commitment.
- 1.2 Rights of or claims by parties in possession not shown by the public records.
- 1.3 Easements, or claims of easements not shown by the public records; and encroachments, overlaps, or boundary line disputes; and other matters; all of which would be disclosed by a survey of the land satisfactory to the Company.
- 1.4 Any lien, or right to a lien, for services, labor or material heretofore or hereafter furnished, imposed by law and not shown by the public records.
- 1.5 Liability for additional assessment for taxes in connection with new construction pursuant to N.J.S.A. 54:4-63.1 and the following sections.

**B** NEW JERSEY SUPERIOR COURT AND UNITED STATES DISTRICT COURT RETURNS DATED DECEMBER 12, 2007, SHOW CLEAR, SEE ATTACHED.

**C** MUNICIPAL DEPARTMENT SEARCHES ATTACHED.

**NOTE: UNCONFIRMED ASSESSMENT SEARCH REPORTED FOR INFORMATION ONLY.**

**IF ATTACHED SEARCH REVEALS A MUNICIPAL UTILITY AUTHORITY, FINAL METER READING IS REQUIRED TO BE PERFORMED PRIOR TO CLOSING.**

Issued By:

**CHICAGO TITLE INSURANCE COMPANY**

TWO UNIVERSITY PLZ STE 14, HACKENSACK NJ 07601

PHONE: (201)489-5000

FAX: (201)489-5336

**Schedule B - Section II (continued)**

Your Reference: **PRESENT OWNER SEARCHES**

This Commitment expires six (6) months after the Commitment Date.

Title No:

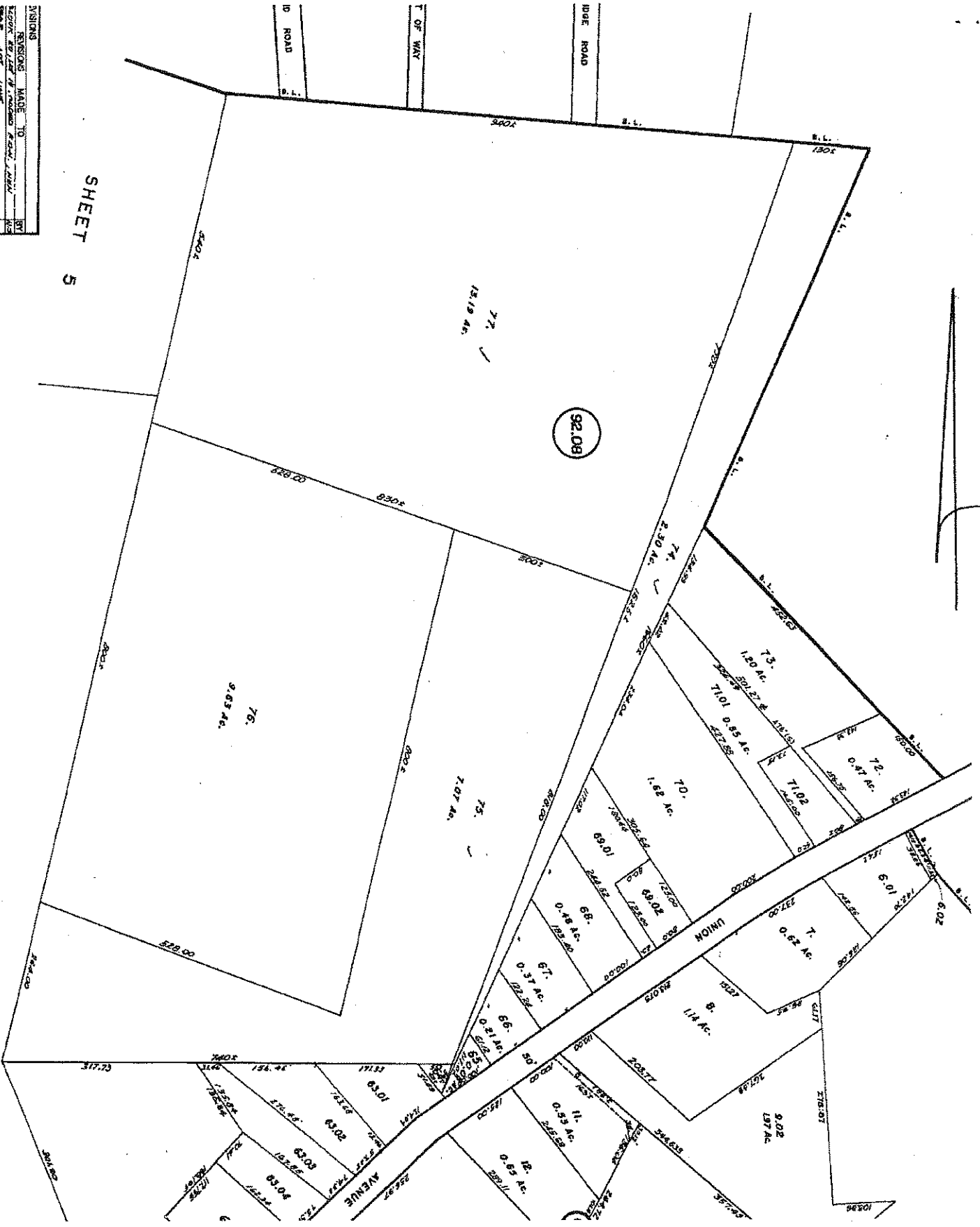
2007-50846

**END OF SCHEDULE B - SECTION II**



REVISIONS	MADE TO
BY	
DATE	
DESCRIPTION	
BY	
DATE	
DESCRIPTION	
BY	
DATE	
DESCRIPTION	

SHEET 5



TAX MAP  
Bloomington, NJ

CHARLES JONES INC  
HEREBY CERTIFIES TO:

NEW JERSEY SUPERIOR COURT,  
UNITED STATES DISTRICT COURT AND  
UNITED STATES BANKRUPTCY COURT

848-5365-88

RE: 2007-50846

CHICAGO TITLE INSURANCE COMPANY  
PLAZA 14  
2 UNIVERSITY PLAZA  
HACKENSACK NJ 07601-7584

THAT IT HAS SEARCHED THE INDEX OF THE CIVIL JUDGMENT AND ORDER DOCKET OF THE SUPERIOR COURT OF NEW JERSEY, THE INDEX OF THE UNITED STATES DISTRICT COURT FOR THE DISTRICT OF NEW JERSEY, AND THE INDEX OF THE UNITED STATES BANKRUPTCY COURT FOR THE DISTRICT OF NEW JERSEY AND DOES NOT FIND REMAINING UNSATISFIED OF RECORD IN ANY OF THESE COURTS A JUDGMENT OR OTHER DOCKETED RECORD REFERRED TO BY THE RESPECTIVE INDICES WHICH CONSTITUTES A GENERAL LIEN ON REAL PROPERTY IN NEW JERSEY, NOR ANY CERCLA LIEN ON SPECIFIC REAL PROPERTY WITHIN NEW JERSEY, NOR ANY PETITION COMMENCING PROCEEDINGS IN BANKRUPTCY EXCEPT AS BELOW SET FORTH AGAINST:

	FROM	TO
CITY OF PATERSON	12-12-1987	12-12-2007
BOROUGH OF BLOOMINGDALE	12-12-1987	12-12-2007

\*\*\*\*\*

CLEAR

\*\*\*\*\*

DATED 12-12-2007  
TIME 08:45 AM

FEES: \$ 20.00  
TAX: \$ 1.40  
TOTAL: \$ 21.40

RN07-348-01145 348 0503348 02

CHARLES JONES INC  
P.O. BOX 8488  
TRENTON, NJ 08650

Charles Jones

Certifies To: CHICAGO TITLE INSURANCE COMPANY  
Customer ID: 848536588  
Reference #: 2007-50846  
Order #: 890469/MT-305-1021  
Completed Date: 11/01/2007

**CERTIFICATE OF CURRENT PROPERTY TAX AND ASSESSMENT STATUS FOR:**

Municipality: Paterson City(Passaic) 155 Market Street  
973-321-1300 Paterson, NJ 07505

Block: 4109 Owner: PATERSON, CITY OF  
Lot: 1 Property Location: 461-473 MARKET ST  
Also: Mailing: CITY HALL PATERSON, NJ 07505  
Lot Size: 183X294 Valuation: Assessed Values:  
Prop. Code: 4A-COMMERCIAL Tax Rate: 1.75 per \$100 of Assessed Value Land: \$576,000  
Tax Ratio: 7.97 Improvement: \$4,485,200  
Total: \$5,061,200

*\*Not to be used to determine the "residential use" for the purposes of P.L. 2004, c. 66 section 8.*

Deduction: None

Cert. Of Occup.: Not Required  
Smoke detector: Required as per NJAC 5:70-4.19  
Call (973) 321-1414 for inspection Inspection Fee: \$35.00 for inspection

2007 Qtr 1	Due: 2/1/07	\$0.00	Full Exempt
2007 Qtr 2	Due: 5/1/07	\$0.00	Full Exempt
2007 Qtr 3	Due: 8/1/07	\$44,285.50	Open plus Interest
2007 Qtr 4	Due: 11/1/07	\$44,285.50	Open
2008 Qtr 1	Due: 2/1/08	\$0.00	Pending
2008 Qtr 2	Due: 5/1/08	\$0.00	Pending

Added Assessments: Taxes were billed in 2nd half of 2007 for entire year.

Water Account: See Comments

Contact: 973-340-4300 Subject to final

Sewer Account: See Comments

Contact: 973-321-1230

Confirmed Assessments: None

Past Due Balances: Taxes: \$44,285.50 - Open plus interest

Liens: None

Comments: There is no water/sewer account listed for above owner or property location. Please have owner supply evidence of service prior to settlement. This property may be subject to a penalty charge for any open balances exceeding \$10,000.00. Property formerly known as Block F0740/Lot 1.

**UNCONFIRMED ASSESSMENTS:**

Ordinance #: None Adopted On: None Improvement Type: None  
Charles Jones Inc. searched the public record on the complete date of the stated municipality for the block and lot set forth and reports the above findings.

Charles Jones

Certifies To: CHICAGO TITLE INSURANCE COMPANY  
Customer ID: 848536588  
Reference #: 2007-50846  
Order #: 890474/MT-305-1022  
Completed Date: 11/05/2007

**CERTIFICATE OF CURRENT PROPERTY TAX AND ASSESSMENT STATUS FOR:**

Municipality: Bloomingdale Borough(Passaic) 101 Hamburg Tpke., Mun. Bldg.  
973-838-0330 Tax Collector  
Bloomingdale, NJ 07403

Block: 92.G Owner: UNKNOWN  
Lot: 64 Property Location: OFF UNION AVENUE  
Also: Mailing: UNKNOWN UNKNOWN, 00000  
Lot Size: .13 ACS Valuation: Assessed Values:  
Prop. Code: 1-VACANT LAND Tax Rate: 4.94 per \$100 of Assessed Value Land: \$4,400  
Tax Ratio: 43.36 Improvement: \$0  
Total: \$4,400

\*Not to be used to determine the "residential use" for the purposes of P.L. 2004, c. 66 section 8.

Deduction: None

Cert. Of Occup.: Change of use or Sale  
Smoke detector: Required as per NJAC 5:70-4.19  
Call (973) 838-7995 for inspection Inspection Fee:

2007 Qtr 1	Due: 2/1/07	\$54.34	Open plus Interest
2007 Qtr 2	Due: 5/1/07	\$54.34	Open plus Interest
2007 Qtr 3	Due: 8/1/07	\$59.84	Open plus Interest (est)
2007 Qtr 4	Due: 11/1/07	\$69.08	Open plus Interest
2008 Qtr 1	Due: 2/1/08	\$59.40	Open
2008 Qtr 2	Due: 5/1/08	\$59.40	Open

Added Assessments: Pending if property is improved

Water Account: Land Only  
Sewer Account: Land Only

Confirmed Assessments: None

Past Due Balances: Taxes: \$237.60 - Open plus interest  
Does Not Include Lien Amount

Liens: Year: 1996 Type: Tax Amount: \$168.97  
Certificate Number: 326 Sold: 04/30/1997 To: Township of Bloomingdale  
Must call prior to settlement for redemption figures

Comments: Tax rate is 5.40.

**UNCONFIRMED ASSESSMENTS:**

Ordinance #: None Adopted On: None Improvement Type: None  
Charles Jones Inc. searched the public record on the complete date of the stated municipality for the block  
and lot set forth and reports the above findings.

Charles Jones

Certifies To: CHICAGO TITLE INSURANCE COMPANY  
Customer ID: 848536588  
Reference #: 2007-50846  
Order #: 890476/MT-305-1023  
Completed Date: 11/05/2007

**CERTIFICATE OF CURRENT PROPERTY TAX AND ASSESSMENT STATUS FOR:**

Municipality: Bloomingdale Borough(Passaic) 101 Hamburg Tpke., Mun. Bldg.  
973-838-0330 Tax Collector  
Bloomingdale, NJ 07403

Block: 92.G Owner: BOROUGH OF BLOOMINGDALE  
Lot: 74 Property Location: OFF UNION AVENUE  
Also: Mailing: 101 HAMBURG TURNPIKE BLOOMINGDALE, NJ 07403 1236  
Lot Size: 2.30 ACS Valuation: Assessed Values:  
Prop. Code: 15C-PUBLIC Tax Rate: 4.94 per \$100 of Assessed Value Land: \$133,100  
PROPERTY Tax Ratio: 43.36 Improvement: \$0  
\*Not to be used to determine the "residential use" for the purposes of P.L. 2004, c. 66 section 8. Total: \$133,100

Deduction: None

Cert. Of Occup.: Change of use or Sale  
Smoke detector: Required as per NJAC 5:70-4.19  
Call (973) 838-7995 for inspection Inspection Fee:

2007 Qtr 1 Due: 2/1/07 \$0.00 Full Exempt  
2007 Qtr 2 Due: 5/1/07 \$0.00 Full Exempt  
2007 Qtr 3 Due: 8/1/07 \$0.00 Full Exempt  
2007 Qtr 4 Due: 11/1/07 \$0.00 Full Exempt  
2008 Qtr 1 Due: 2/1/08 \$0.00 Pending  
2008 Qtr 2 Due: 5/1/08 \$0.00 Pending

Added Assessments: Added/Omitted is pending. Pending if property usage changes.

Water Account: Land Only  
Sewer Account: Land Only

Confirmed Assessments: None

Past Due Balances: None

Liens: None

Comments: Tax rate is 5.40

**UNCONFIRMED ASSESSMENTS:**

Ordinance #: None Adopted On: None Improvement Type: None  
Charles Jones Inc. searched the public record on the complete date of the stated municipality for the block  
and lot set forth and reports the above findings.



Charles Jones

Certifies To: CHICAGO TITLE INSURANCE COMPANY  
Customer ID: 848536588  
Reference #: 2007-50846  
Order #: 890477MT-305-1025  
Completed Date: 11/05/2007

**CERTIFICATE OF CURRENT PROPERTY TAX AND ASSESSMENT STATUS FOR:**

Municipality: Bloomingdale Borough(Passaic) 101 Hamburg Tpke., Mun. Bldg.  
973-838-0330 Tax Collector  
Bloomingdale, NJ 07403

Block: 92.G Owner: BOROUGH OF BLOOMINGDALE  
Lot: 75 Property Location: OFF UNION AVENUE  
Also: Mailing: 101 HAMBURG TURNPIKE BLOOMINGDALE, NJ 07403 1236  
Lot Size: 7.07 ACS Valuation: Assessed Values:  
Prop. Code: 15C-PUBLIC Tax Rate: 4.94 per \$100 of Assessed Value Land: \$278,600  
PROPERTY Tax Ratio: 43.36 Improvement: \$0  
\*Not to be used to determine the "residential use" for the purposes of P.L. 2004, c. 66 section 8. Total: \$278,600

Deduction: None

Cert. Of Occup.: Change of use or Sale  
Smoke detector: Required as per NJAC 5:70-4.19  
Call (973) 838-7995 for inspection Inspection Fee:

2007 Qtr 1	Due: 2/1/07	\$0.00	Full Exempt
2007 Qtr 2	Due: 5/1/07	\$0.00	Full Exempt
2007 Qtr 3	Due: 8/1/07	\$0.00	Full Exempt
2007 Qtr 4	Due: 11/1/07	\$0.00	Full Exempt
2008 Qtr 1	Due: 2/1/08	\$0.00	Pending
2008 Qtr 2	Due: 5/1/08	\$0.00	Pending

Added Assessments: Pending if property usage changes. Added/Omitted is pending

Water Account: Land Only  
Sewer Account: Land Only

Confirmed Assessments: None

Past Due Balances: None

Liens: None

Comments: Tax rate is 5.40

**UNCONFIRMED ASSESSMENTS:**

Ordinance #: None Adopted On: None Improvement Type: None  
Charles Jones Inc. searched the public record on the complete date of the stated municipality for the block and lot set forth and reports the above findings.

Charles Jones

Certifies To: CHICAGO TITLE INSURANCE COMPANY  
Customer ID: 848536588  
Reference #: 2007-50846  
Order #: 890473/MT-305-1026  
Completed Date: 11/05/2007

**CERTIFICATE OF CURRENT PROPERTY TAX AND ASSESSMENT STATUS FOR:**

Municipality: Bloomingdale Borough(Passaic) 101 Hamburg Tpke., Mun. Bldg.  
973-838-0330 Tax Collector  
Bloomingdale, NJ 07403

Block: 92.G Owner: BOROUGH OF BLOOMINGDALE  
Lot: 76 Property Location: OFF UNION AVENUE  
Also: Mailing: 101 HAMBURG TURNPIKE BLOOMINGDALE, NJ 07403 1236  
Lot Size: 9.63 ACS Valuation: Assessed Values:  
Prop. Code: 15C-PUBLIC Tax Rate: 4.94 per \$100 of Assessed Value Land: \$356,600  
PROPERTY Tax Ratio: 43.36 Improvement: \$0  
Total: \$356,600

*\*Not to be used to determine the "residential use" for the purposes of P.L. 2004, c. 66 section 8.*

Deduction: None

Cert. Of Occup.: Change of use or Sale  
Smoke detector: Required as per NJAC 5:70-4.19  
Call (973) 838-7995 for inspection Inspection Fee:

2007 Qtr 1	Due: 2/1/07	\$0.00	Full Exempt
2007 Qtr 2	Due: 5/1/07	\$0.00	Full Exempt
2007 Qtr 3	Due: 8/1/07	\$0.00	Full Exempt
2007 Qtr 4	Due: 11/1/07	\$0.00	Full Exempt
2008 Qtr 1	Due: 2/1/08	\$0.00	Pending
2008 Qtr 2	Due: 5/1/08	\$0.00	Pending

Added Assessments: Added/Omitted is pending. Pending if property usage changes.

Water Account: Land Only  
Sewer Account: Land Only

Confirmed Assessments: None

Past Due Balances: None

Liens: None

Comments: Tax rate is 5.40.

**UNCONFIRMED ASSESSMENTS:**

Ordinance #: None Adopted On: None Improvement Type: None  
Charles Jones Inc. searched the public record on the complete date of the stated municipality for the block  
and lot set forth and reports the above findings.

Charles Jones

Certifies To: CHICAGO TITLE INSURANCE COMPANY  
Customer ID: 848536588  
Reference #: 2007-50846  
Order #: 890475/MT-305-1027  
Completed Date: 11/05/2007

**CERTIFICATE OF CURRENT PROPERTY TAX AND ASSESSMENT STATUS FOR:**

Municipality: Bloomingdale Borough(Passaic) 101 Hamburg Tpke., Mun. Bldg.  
973-838-0330 Tax Collector  
Bloomingdale, NJ 07403

Block: 92.G Owner: BOROUGH OF BLOOMINGDALE  
Lot: 77 Property Location: OFF UNION AVENUE  
Also: Mailing: 101 HAMBURG TURNPIKE BLOOMINGDALE, NJ 07403 1236  
Lot Size: 13.19 ACS Valuation: Assessed Values:  
Prop. Code: 15C-PUBLIC Tax Rate: 4.94 per \$100 of Assessed Value Land: \$465,200  
PROPERTY Tax Ratio: 43.36 Improvement: \$0  
Total: \$465,200

*\*Not to be used to determine the "residential use" for the purposes of P.L. 2004, c. 66 section 8.*

Deduction: None

Cert. Of Occup.: Change of use or Sale  
Smoke detector: Required as per NJAC 5:70-4.19  
Call (973) 838-7995 for inspection Inspection Fee:

2007 Qtr 1	Due: 2/1/07	\$0.00	Full Exempt
2007 Qtr 2	Due: 5/1/07	\$0.00	Full Exempt
2007 Qtr 3	Due: 8/1/07	\$0.00	Full Exempt
2007 Qtr 4	Due: 11/1/07	\$0.00	Full Exempt
2008 Qtr 1	Due: 2/1/08	\$0.00	Pending
2008 Qtr 2	Due: 5/1/08	\$0.00	Pending

Added Assessments: Pending if property usage changes. Added/Omitted is pending.

Water Account: Land Only  
Sewer Account: Land Only

Confirmed Assessments: None

Past Due Balances: None

Liens: None

Comments: Tax rate is 5.40.

**UNCONFIRMED ASSESSMENTS:**

Ordinance #: None Adopted On: None Improvement Type: None  
Charles Jones Inc. searched the public record on the complete date of the stated municipality for the block  
and lot set forth and reports the above findings.

4 G.  
207 8,000 R.P.

*duh*

INSTRUMENT NUMBER  
2004056649  
RECORDED IN  
MAR 27 2004  
PAGES: 25 AM  
BOOK: 0785  
PAGE: 23  
Total Pages: 4

RONALD J. HOUGHTON  
REGISTER  
PASSAIC COUNTY  
New Jersey



**FILED**  
MAR 19 2004  
MARGARET HARY McVEIGH, P.L.C.

RUBIN & CONNELLY  
1330 HAMBURG TURNPIKE  
WAYNE, N. J. 07470  
(973) 894-4222  
ATTORNEYS FOR: Plaintiff

Plaintiff CITY OF PATERSON, : SUPERIOR COURT OF NEW JERSEY  
A Municipal Corporation In The : PASSAIC COUNTY  
County of Passaic And State Of : CHANCERY DIVISION  
New Jersey. :  
:  
Docket No. F-18986-03  
:  
Defendant vs. :  
BLOCK F0740, LOT 1, also :  
known as 461-473 Market Street : CIVIL ACTION  
Paterson, N. J. Assessed To :  
Arthur M. Bernstein. :  
:  
FINAL JUDGMENT

THIS MATTER being brought before the Court by Rubin & Connelly, Esqs., Attorneys for Plaintiff, City of Paterson, A. Michael Rubin, Esq. appearing on Plaintiff's Motion For Summary Judgment on notice to Arthur M. Bernstein and Dinorah S. Bernstein, owners of the subject property appearing pro se, and the Court having reviewed the Affidavit, moving papers and Memorandum Of Law submitted on behalf of both parties and having heard the argument of counsel, and it appearing that Plaintiff filed its Complaint pursuant to the provisions of N.J.S.A. -54:5-104.29, et seq. as amended in the Rules of this Court governing such practice to foreclose an In Rem tax certificate designated as follows:

D 785-23 Rec'd 5/27/04

Sch. No.	Description on Tax Duplicate & Certificate Of Sale Block	Lot	Owner on Last Tax Duplicate	Recorded in Register County of Passaic Book	Page
----------	--	-----	-----------------------------	---	------

1	F0740	1	Arthur M. Bernstein	M-3328	97
---	-------	---	---------------------	--------	----

AND IT FURTHER APPEARING to the Court that notice of this foreclosure suit in the form prescribed by said statute and rule of this Court was published once in the North Jersey Herald News, a newspaper circulating in the City of Paterson, on November 11, 2003, the municipality wherein the lands to be affected are located; and it further appearing that no answer has been filed in this case by any person having or claiming to have a right, title or interest in or to, or lien upon any parcel of land except for the Answer filed on behalf of Arthur M. Bernstein and Dinorah S. Bernstein, pro se; and it further appearing that said Defendants have no meritorious defenses to the within Complaint and that Plaintiff is entitled to Judgment as a matter of law; and it further appearing that the Plaintiff has filed a copy of the Complaint in the Office of the Revenue Collection Director of the City of Paterson and in the Office of the Register of the County of Passaic, and in the Office of the Attorney General of the State of New Jersey, and the court having read and considered the Verified Complaint herein, together with proofs of publication, mailing and posting of said Notice of Foreclosure, and the Affidavit showing that there has been no redemption of the tax sale certificate aforementioned; and the Court being satisfied and having determined that there has been compliance with said statute;

It is thereupon, on this 19 day of March, 2004,

ORDERED AND ADJUDGED that all persons having a vested or contingent title or interest in or lien or claim upon or against said lands, including the State of New Jersey,

except as otherwise provided herein, and any agency and political subdivision thereof, their heirs, devisees and personal representatives and their or any of their heirs, devisees, executors, administrators, grantees, assigns or successors in right, title or interest notwithstanding any infancy or incompetency of such person or persons and all other persons, their heirs, devisees, executors, administrators, grantees, assigns or successors in interest be barred of the right of redemption and be foreclosed of all prior or subsequent alienations and descents of said lands and encumbrances thereof, and that an absolute and indefeasible estate of inheritance in fee simple in said lands be vested in the Plaintiff, the City of Paterson as set forth in the Transferee List, attached hereto as Schedule A.

All portions of some or all of the properties referred to herein may be claimed by the State of New Jersey as lands now or formerly flowed by the mean high tide. The State has not waived its immunity from suit. This judgment is not binding on the State with regard to the tidelands, and does not extinguish the State's paramount title to any tidelands.

*Margaret May Melish*  
J.C.

I, Donald F. Phelan, Clerk of the Superior Court of New Jersey, the same being a Court of Record, do hereby certify that the foregoing is a true copy of the *final judgment* now on file in my office.

IN TESTIMONY WHEREOF, I have hereunto set my hand and affixed the seal of said Court at Trenton, this *19* day of *March* Two Thousand *04*

*Donald F. Phelan*  
Donald F. Phelan  
Clerk of Superior Court



SCHEDULE A  
TRANSFEREE LIST

Schedule No.	Transferee	Deed Dated	Deed Recorded	Book	Page
1	Arthur M. Bernstein Dinorah S. Bernstein	7/11/85	9/5/85	114	328

-4-

END OF DOCUMENT

005666

P 55 Dec 166

SUPERIOR COURT OF NEW JERSEY  
CHANCERY DIVISION  
MERCER COUNTY  
DOCKET NO. P-937-50

In the Matter of the Foreclosure  
of Tax Sale Certificates, pur-  
suant to the provisions of R.S.  
54:5-104.29 to 54:5-104.71 by  
the Borough of Bloomingdale with  
respect to:

- 1 Block 47 Lot 16  
Assessed to Thomas J. Jones
- 2 Block 49 Lot 71  
Assessed to Mrs. Henry E. Sullivan
- 3 Block 47 Lots 17, 15  
Assessed to Mrs. Kitty V. Barthoff
- 4 Block 1 Lot 177  
Assessed to Mrs. Kitty Bartoff
- 5 Block 49 Lot 74, 75, 76 and 78  
Assessed to International Arms &  
Pulse Co.
- 6 Block 47 Lot 18  
Block 49 Lot 38A  
Assessed to New York Cash & Door Co.
- 7 Block 75 Lot 77, 78, 79 and 80  
Assessed to Mary Mathews Estate
- 8 Block 28 Lot 1-2-4  
Assessed to Captolene Land Co.
- 9 Block 49 Lot 67  
Assessed to Antonio Di Stasio
- 10 Block 47 Lot 5B  
Assessed to Royd Rhinesmith
- 11 Block 10 Lot 4  
Assessed to Conrad Keseler Estate
- 12 Block 2 Lot 33  
Assessed to Edward Utter
- 13 Block 5 Lot 5  
Assessed to Unknown (Vesley Mickens)

Civil Action  
FINAL JUDGMENT

This cause being opened to the Court by Peter Refetto,  
Attorney for the plaintiff, and it appearing that the plaintiff,  
the Borough of Bloomingdale, filed its verified complaint, pur-  
suant to the provisions of R.S. 54:5-104.29 to 54:5-104.71, to  
foreclose, in Rem, thirteen certain tax sale certificates, and it



appearing that plaintiff is the holder of tax sale certificate number 18 covering land sold at a tax sale held December 30, 1939, particularly mentioned and described in the First Cause of Action of the Complaint, and listed in the tax foreclosure list therein under Schedule Number 1, which said certificate was recorded on January 3, 1951 in the office of the Register of the County of Pasco in Book B-30 of Mortgages page 120, and that there was due to the plaintiff for the amount required to redeem said land including interest, penalties and costs to January 2, 1951, the sum of \$103.48, together with interest from said January 2, 1951 and the costs of this suit; and it appearing that plaintiff is the holder of tax sale certificate number 338 covering land sold at a tax sale held on December 30, 1947 particularly mentioned and described in the Second Cause of Action of the complaint, and listed in the tax foreclosure list therein under Schedule Number 2, which said certificate was recorded on January 3, 1951 in the office of the Register of the County of Pasco, in Book B-30 of Mortgages page 122 and that there was due to the plaintiff for the amount required to redeem said land including interest, penalties and costs to January 2, 1951, the sum of \$387.66 together with interest from said January 2, 1951 and the costs of this suit; and it appearing that plaintiff is the holder of tax sale certificate number 14, covering land sold at a tax sale held November 22, 1940, particularly mentioned and described in the Third Cause of Action of the complaint, and listed in the tax foreclosure list therein under Schedule Number 3, which said certificate was recorded on January 3, 1951 in the office of the Register of the County of Pasco in Book B-30 of Mortgages on page 124, and that there was due to the plaintiff for the amount required to redeem said land including interest, penalties and costs to January 2, 1951 the sum of \$110.16 together with interest from said January 2, 1951 and the

P. 55 <sup>168</sup>

costs of this suit; and it appearing that plaintiff is the holder of tax sale certificate number 1 covering land sold at a tax sale held November 27, 1940, particularly mentioned and described in the Fourth Cause of Action of the Complaint, and listed in the tax foreclosure list therein under Schedule Number 4, which said certificate was recorded on January 5, 1951 in the office of the Register of the County of Passaic, in Book B-30 of Mortgages on page 126, and that there was due to the plaintiff for the amount required to redeem said land including interest, penalties and costs to January 2, 1951, the sum of \$94.60 together with interest from said January 2, 1951 and the costs of this suit; and it appearing that plaintiff is the holder of tax sale certificate number 9, covering land sold at a tax sale held December 29, 1942, particularly mentioned and described in the Fifth Cause of Action of the Complaint, and listed in the tax foreclosure list therein under Schedule Number 5, which said certificate was recorded on January 14, 1949 in the Office of the Register of the County of Passaic, in Book V 26 page 185 of Mortgages, and that there was due to the plaintiff for the amount required to redeem said land including interest, penalties and costs to January 2, 1951 the sum of \$2460.00, together with interest from said January 2, 1951 and the costs of this suit; and it appearing that plaintiff is the holder of tax sale certificate number 6, covering land sold at a tax sale held December 29, 1942, particularly mentioned and described in the Sixth Cause of Action of the complaint, and listed in the tax foreclosure list therein under Schedule Number 6, which said certificate was recorded on January 5, 1951 in the office of the Register of the County of Passaic in Book B 30 of Mortgages, page 126, and that there was due to the plaintiff for the amount required to redeem said land including interest, penalties and costs to January 2, 1951, the sum of \$170.72, to-

P 55ME169

✓  
together with interest from said January 2, 1951 and the costs of this suit; and it appearing that plaintiff is the holder of tax sale certificate number 18, covering land sold at a tax sale held December 28, 1943, particularly mentioned and described in the Seventh Cause of Action of the Complaint, and listed in the tax foreclosure list therein under Schedule Number 7, which said certificate was recorded on January 5, 1951 in the office of the Register of the County of Passaic, in Book B 30 of Mortgages, on page 130, and that there was due to the plaintiff for the amount required to redeem said land including interest, penalties and costs to January 2, 1951, the sum of \$368.51 together with interest from said January 2, 1951 and the costs of this suit; and it appearing that plaintiff is the holder of tax sale certificate number 19, covering land sold at a tax sale held December 28, 1943, particularly mentioned and described in the Eighth Cause of Action of the complaint, and listed in the tax foreclosure list therein under Schedule Number 8, which said certificate was recorded on January 5, 1951 in the office of the Register of the County of Passaic, in Book B-30 page 138 of Mortgages, and that there was due to the plaintiff for the amount required to redeem said land including interest, penalties and costs to January 2, 1951, the sum of \$953.37, together with interest from said January 2, 1951 and the costs of this suit; and it appearing that plaintiff is the holder of tax sale certificate number 30E, covering land sold at a tax sale held December 27, 1946, particularly mentioned and described in the Ninth Cause of Action of the Complaint, and listed in the tax foreclosure list therein under Schedule Number 9, which said certificate was recorded on December 31, 1946 in the office of the Register of the County of Passaic, in Book K 24 of Mortgages on page 576, and that there was due to the plaintiff for the amount required to redeem said land including interest, penalties and costs to January 2, 1951, the sum of \$180.19,

✓

P 55 page 170

✓  
✓  
✓  
together with interest from said January 2, 1951 and the costs of this suit; and it appearing that plaintiff is the holder of tax sale certificate number 32P, covering land sold at a tax sale held December 30, 1947, particularly mentioned and described in the Tenth Cause of Action of the Complaint, and listed in the tax foreclosure list therein under Schedule Number 10, which said certificate was recorded on January 5, 1951 in the office of the Register of the County of Passaic in Book B 30 page 134 of Mortgages, and that there was due to the plaintiff for the amount required to redeem said land including interest, penalties and costs to January 2, 1951, the sum of \$52.52, together with interest from said January 2, 1951 and the costs of this suit; and it appearing that plaintiff is the holder of tax sale certificate number 3, covering land sold at a tax sale held December 7, 1937, particularly mentioned and described in the Eleventh Cause of Action in the Complaint, and listed in the tax foreclosure list therein under Schedule Number 11, which said certificate was recorded on January 5, 1951 in the office of the Register of the County of Passaic in Book B 30 of Mortgages on page 134, and that there was due to the plaintiff for the amount required to redeem said land including interest, penalties and costs to January 2, 1951, the sum of \$211.76, together with interest from said January 2, 1951 and the costs of this suit; and it appearing that the plaintiff is the holder of tax sale certificate number 6, covering land sold at a tax sale held December 30, 1939, particularly mentioned and described in the Twelfth Cause of Action of the Complaint, and listed in the tax foreclosure list therein under Schedule Number 12, which said certificate was recorded on January 5, 1951 in the office of the Register of the County of Passaic in Book B-30 of Mortgages on page 134, and that there was due to the plaintiff for the amount required to redeem said land including interest, penalties and

costs to January 2, 1951, the sum of \$18.67, together with interest from said January 2, 1951, and the costs of this suit; and it further appearing that plaintiff is the holder of tax sale certificate number 268, covering land sold at a tax sale held December 11, 1944, particularly mentioned and described in the Thirteenth Cause of Action of the Complaint, and listed in the tax foreclosure list therein under Schedule Number 13, which said certificate was recorded on January 5, 1951 in the office of the Register of the County of Passaic in Book B 10 of Mortgages on page 140, and that there was due to the plaintiff for the amount required to redeem said land including interest, penalties and costs to January 2, 1951 the sum of \$42.70, together with interest from said January 2, 1951 and the costs of this suit; and it further appearing that this Court, on the 29th day of January, 1951, ordered that a notice of this foreclosure action, in the form prescribed by said statute, be published once in the Bloomingdale Argus, a newspaper circulating in the Borough of Bloomingdale, the municipality wherein the lands to be affected are located, and it further appearing that no answer has been filed in this suit by any person having or claiming to have a right, title or interest in, or to, or lien upon any parcel of land described in the complaint filed herein, within the time fixed by said statute, and it appearing that the plaintiff has filed a copy of the complaint in the office of the Tax Collector of the Borough of Bloomingdale, and in the office of the Register of Passaic County, and in the office of the Attorney General of the State of New Jersey and the Court having read and considered the verified complaint filed herein, together with proofs of publication of said notice of foreclosure, and the proof of posting same, and the affidavit showing that there has been no redemption as to any of the thirteen certificates or tax liens subsequent thereto, affecting the lands described in

157

said complaint, or any part thereof; and the Court being satisfied and having determined that there has been a compliance with said statute;

It is thereupon, on this *3rd day of April - 1951*  
ORDERED and ADJUDGED that all persons having a vested or contingent title or interest in or lien or claim upon or against said lands, including the State of New Jersey, and any agency and political sub-division thereof, and their heirs, devisees and personal representatives, and their or any of their heirs, devisees, executors, administrators, grantees, assigns or successors in right, title or interest, notwithstanding any infancy or incompetence of such person or persons, and all other persons, their heirs, devisees and personal representatives, and their or any of their heirs, devisees, executors, administrators, grantees, assigns or successors in right, title or interest, be barred of the right of redemption, and be foreclosed of all prior or subsequent alienations and encumbrances thereon, and that an absolute and indefeasible estate of inheritance in fee simple in the said lands be vested in the plaintiff, the Borough of Bloomingdale.

The lands mentioned in the First Cause of Action and described in the complaint and tax foreclosure list as Block 47 Lot 16 are assessed on the last tax duplicate of the Borough of Bloomingdale to Thomas J. Jones and, according to the records of the Register of the County of Passaic were conveyed to Thomas J. Jones by deed from George A. Myerson, Daniel Blauvelt and William H. Keliff, Commissioners, dated March 6, 1875 and recorded in the said Register's Office on March 6, 1875 in Book N 9 of Deeds on page 37, and are more particularly described as follows:

Situate in the Borough of Bloomingdale, County of Passaic and State of New Jersey.

BEING at the northeast corner of a tract of land conveyed by Henry Chandler, et al., to John M. De Bow by

M 77  
BK 9208

deed dated May 29, 1845 and recorded in the Passaic County Register's Office on July 18, 1845 in Book I of Deeds page 179 and running thence

- (1) North eighty-five degrees west thirteen chains eighty links to the westerly line of the whole tract of which this is a part; thence
- (2) Along said line, south eighteen degrees thirty minutes west eight chains seventy links to the northwest corner of the ten acre tract returned in Perth Amboy Book 8 14 Page 122; thence
- (3) South seventy-one degrees thirty minutes east eleven chains thirty links along the northerly line of the aforesaid ten acre tract and the northerly line of a tract of land conveyed by John H. de BOW, et ux., to Martin J. Ryerson by deed dated September 7, 1847 and recorded in the Passaic County Register's Office on August 13, 1848 in Book 3 page 111 to the easterly line of the whole tract of which this is a part; thence
- (4) Along said line north twenty-five degrees east twelve chains to the point and place of Beginning.

The lands mentioned in the Second Cause of Action and described in the complaint and tax foreclosure list as Block 49 Lot 71 are assessed on the last tax duplicate of the Borough of Bloomingdale to Mrs. Henry S. Sullivan, and, according to the records of the Register of the County of Passaic, were conveyed to Henry S. Sullivan, single, by deed from Hannah Breslauer dated August 10, 1912 and recorded in the said Register's Office on August 15, 1912 in Book 2 22 of Deeds for said County on page 457, and are more particularly described as follows:

Situate in the Borough of Bloomingdale, County of Passaic and State of New Jersey.

Being part of a tract of 47 acres conveyed by Harriet Baxter and husband to Martha S. Smith by deed dated December 28, 1885 and by said Smith to George W. Nickens, May 23, 1911.

BEGINNING at an Elm tree on the north bank of the Pequannock River, the second corner of the whole tract, thence running

- (1) Along the second line of said whole tract as described in said deed, down the northerly bank of said river the

P 55 page 174

several courses and distance thereof, to a rock on the north fork of the same, the south corner of a one hundred acre tract thence

- (2) Along the north line of the same northwesterly side of less in the southerly line of the right of way of the New York Susquehanna and Eastern Railroad; thence
- (3) Along the same southerly twenty chains more or less to the first line of said whole tract; thence
- (4) Along said north line and southerly degrees east about two chains fifty links to Beginning.

Containing by estimation 8.60 acres more or less. Together with the right of way to the said lot as described

In deed from Hannah Breslau to Henry S. Sullivan dated August 20th, 1912 and recorded in Book R 22 of Deeds for said County on page 457.

The lands mentioned in the Third Cause of Action and described in the complaint and tax foreclosure list as Block A7 Lots 12 and 13 are assessed on the last tax duplicate of the Borough of Bloomingdale to Mrs. Kitty V. Barthoff, and, according to the records of the Register of the County of Passaic, were conveyed to John J. Barthoff by deed from Andrew L. Cobb, Elizabeth C. Cobb, Frances E. Cobb, Executrices and Trustees of the last will and testament of Andrew B. Cobb, deceased, dated April 13, 1913 and recorded in the said Register's Office on June 7, 1915 in Book Z 24 of Deeds for said County, page 380, and are more particularly described as follows:

LOT 12 Situate in the Borough of Bloomingdale, County of Passaic and State of New Jersey.

BEGINNING at the end of the first course in a deed from John J. Barthoff and Kittie V. Barthoff, his wife to George W. Aldrich and Alice Aldrich, his wife, dated September 26, 1916 and recorded in the Passaic County Register's Office in Book G 26 of Deeds page 103 and running thence

- (1) Southeasterly along said Aldrich land one hundred feet to the southwesterly corner thereof, which corner is also the end of the tenth course in a deed from Kittie V. Barthoff individually and as executrix of the last will and testament of John J. Barthoff, deceased, to Amy Schmidt and Katharine Schmidt, dated May 6th, 1915 and recorded in the Passaic County Register's Office in Book Q 38 of Deeds page 343; thence
- (2) Northwesterly along the tenth course of the aforesaid deed

4-17-24  
BLL/ALG



- to Amy and Katharine Schmidt two hundred ninety-six and thirty-five hundredths feet more or less to the end of the ninth course in said deed; thence
- (3) Northerly along the ninth course of the aforesaid deed to Amy and Katharine Schmidt sixty-nine and seventy hundredths feet more or less to the end of the eighth course in said deed; thence
  - (4) Northeasterly along the second line of a tract of one hundred seven and seventy-seven hundredths acres recorded in Perth Amboy Book B 19 page 206, to the point and place of Beginning.

Being part of a tract of land conveyed by Andrew L. Cobb et als. to John J. Bartholf by deed dated April 13, 1915 and recorded in the Passaic County Register's Office in Book Z 24 of Deeds page 380.

LOT 15 Situate in the Borough of Bloomingdale, County of Passaic and State of New Jersey.

Being part of a tract of land conveyed from Andrew L. Cobb et als., to John J. Bartholf by deed dated April 13, 1915 and recorded in the Passaic County Register's Office in Book Z 24 of Deeds page 380.

BEGINNING at the end of the sixth course in said deed and running from thence

- (1) Along the seventh course in the aforesaid deed south thirty-one degrees eighteen minutes west ten chains to a stone heap; thence
- (2) Along the eighth course in the aforesaid deed south forty degrees ten minutes east ninety-two links to the westerly line of Bartholf's land recorded in Perth Amboy Book B page 26; thence
- (3) Along the ninth course in the aforesaid deed North thirty-one degrees thirty-six minutes east ten chains thirty links more or less to the southeasterly corner of a tract said to contain two and one-half acres conveyed to George E. Roome by John J. Bartholf, et ux. by deed dated May 12, 1926 and recorded in the Passaic County Register's Office in Book Y 32 of Deeds page 476; thence
- (4) Along the southerly line of said two and one-half acre tract north eight degrees twenty-four minutes east ninety-two links more or less to the point and place of Beginning.

The lands mentioned in the Fourth Cause of Action and described in the complaint and tax foreclosure list as Block 1 Lot 127 are assessed on the last tax duplicates of the Borough of Bloomingdale to Mrs. Kitty Bartoff, and, according to the records of the Register of the County of Passaic, were conveyed to Gaillian Bartholf, by deed from Thomas Myerson dated

P 5  
June 176

September 10, 1812 and recorded in the said Register's Office on June 8, 1813 in Book N 170 of Bergen Transcripts, and are more particularly described as follows:

Situate in the Borough of Bloomingdale, County of Passaic and State of New Jersey.

BEGINNING at a white ash sapling marked on four sides with a blaze and four notches standing at the East side of the road leading from John Rowins to Peter Shutt and also said sapling is the second corner of eleven and fifty-one hundredths acres returned to Abraham Ogden July 18, 1775 and recorded in Book 6 7 page 277 and running thence

- (1) South fifteen degrees fifteen minutes west fifteen chains;
- (2) South eighty-six degrees west three chains;
- (3) South twenty-six degrees west nine chains fifty-three links;
- (4) North seventy-one degrees west three chains;
- (5) South thirty-one degrees thirty minutes west, fifteen chains;
- (6) North forty degrees west eleven chains ten links;
- (7) North thirty-five degrees thirty minutes east twenty-one chains eighty links;
- (8) North forty-two degrees east eleven chains;
- (9) North eighty-six degrees east nine chains thirty links to the point of Beginning.

Containing about 40 1/2 acres.

Excepting from the above described tract so much thereof as lies south of Raffen Road.

The lands mentioned in the Fifth Cause of Action and described in the complaint and tax foreclosure list as Block A9 Lots 74, 75, 76 and 78 are assessed on the last tax duplicate of the Borough of Bloomingdale to International Arms & Fuse Co., and, according to the records of the Register of the County of Passaic, were conveyed to International Arms and Fuse Company, Inc. by deed from John C. Thork and Anne C. Thork, his wife, dated January 3, 1910 and recorded in the said Register's

Office on January 17, 1918 in Book E 26 of Deeds for said County on page 450, and are more particularly described as follows:

Situate in the Borough of Bloomingdale, County of Passaic and State of New Jersey.

**FIRST TRACT.** BEGINNING at a stone heap lying east of Federal Hill, being the fourth corner of John M. De Bow's lot of 40.46 acres, recorded in Book E 10 folio 365, September 3, 1794 and running thence along said John M. De Bow's line

- (1) North eleven and one-half degrees east 22.25 chains to a small hickory marked; thence
- (2) North 79 degrees west five chains to a stone heap, being the third corner of S 17 page 417; thence
- (3) South 11 degrees west 25.35 chains to the fourth corner of S. 17 page 417; thence
- (4) Along the fourth line north 63 degrees east 5 chains to the point or place of Beginning. Containing 9.70 acres strict measure.

**SECOND TRACT.** Adjoins the above described tract on the east and is bounded and described as follows:

BEGINNING at the distance of about six chains from the second corner of the old Ashfield Survey on a course North 3 degrees east to a stone heap and running thence

- (1) North 3 degrees east 34.30 chains to a hickory sapling marked on four sides; thence
- (2) North 88 degrees west 8 chains to a stake; thence
- (3) South nine and one-half degrees west 42.40 chains to a stone heap and thence
- (4) North 62 degrees east 15 chains to the point and place of Beginning.

Containing 39.50 acres more or less.

**THIRD TRACT.** BEGINNING at a small rock oak marking the fourth corner of a tract returned to James Parker, June 20, 1810, in Book E 17 page 59 containing 100.38 acres more or less and running thence:

- (1) North 67 degrees 55 minutes east 600.67 feet to a point in the division line between lands of Anna E. Mulligan and lands of the Pompton Pink Granite Company; thence
- (2) South 11 degrees 30 minutes west along said division line 713.17 feet to a small hickory tree, corner of lands of said Anna E. Mulligan; thence

55 DEC 178

- (5) North 79 degrees west 130 feet to the third corner of A.  
Pellat lot of 77.17 acres  
(A) North 79 degrees west 30.80 feet to the point of place  
of Beginning.

**FRONT LINE.** BEGINNING at a point distant fifty feet westerly  
from the center of the right of way of the New York and Green-  
wood Lake Railway Company, in the line between formerly owned by  
Mason Loomis and now of John C. Thorne and Anné P. Thorne, his  
wife and lands now or formerly owned by Daniel Blauvelt; thence

- (1) South 8 degrees 30 minutes west and along the westerly line  
of the right of way of the said New York and Greenwood  
Lake Railway Company 225.06 feet to the most northerly point  
of the premises described in the second tract as contained  
in the deed from Howard P. Bell and wife to Abram S. Havitt,  
dated March 3, 1886 and recorded June 30, 1886 in Book N 8  
of Deeds page 542; thence  
(2) South 22 degrees 29 minutes west, 200 feet; thence  
(3) South 8 degrees 30 minutes west, 250 feet; thence  
(4) North 81 degrees 30 minutes west, 100 feet; thence  
(5) South 8 degrees 30 minutes west 130 feet; thence  
(6) South 25 degrees 01 minutes east 272 feet to the said  
westerly line of said right of way of said New York and  
Greenwood Lake Railway Company; thence  
(7) Running on a line curving westerly with a radius of  
1433 feet a distance of 427 feet to the line between the  
lands formerly of Mason Loomis and now of John C. Thorne  
and Anné P. Thorne, his wife and lands now or formerly of  
D.M. Todd; thence  
(8) North 74 degrees 19 minutes west and along said land of  
said Todd 218.45 feet to land now or formerly of Henry  
Drey; thence  
(9) North 40 degrees 29 minutes east, 166 feet; thence  
(10) South 73 degrees 13 minutes east and along the southerly  
line of said Blauvelt's land 233.28 feet to the point or  
place of Beginning, be said several courses, distances and  
dimensions, more or less.

Excepting therefrom all parts of parcels of the above-des-  
cribed tract as may be occupied or used as turn-outs or any  
structures or buildings in operating the Montclair Railway, and  
also from the above-described tracts so much thereof as lies in  
the Borough of Pompton Lakes.

The lands mentioned in the Sixth Cause of Action  
and described in the complaint and tax foreclosure list as  
Block 47 Lot 18 and Block 47 Lot 16A are assessed on the last  
tax duplicate of the Borough of Bloomingdale to New York South &  
New York Co; and, according to the records of the Register of the

County of Passaic, the premises described as Lot 18 Block 47 were conveyed to August Taub, by deed from Samuel Pat and Jennie Pat, his wife, dated August 18, 1932 and recorded in the Passaic County Register's Office on August 18, 1932 in Book B 37 page 454; and the New York Mash & Deer Co., Inc. by deed from August Taub, single, dated September 1, 1934 and recorded in the Passaic County Register's Office on September 4, 1932 in Book B 18 of Deeds for said County page 311; and the premises described as Block 49 Lot 38A were conveyed to August Taub by deed from Samuel Pat and Jennie Pat, his wife, dated August 18, 1932 and recorded on August 18, 1932 in Book D 37 of Deeds for said County on page 456, and are more particularly described as follows:

LOT 18 BLOCK 47

Situate in the Borough of Bloomington, County of Passaic and State of New Jersey.

BEGINNING at a hickory tree marked on four sides with a black and three hacks standing four chains south 18 degrees 30 minutes west from the beginning corner of a tract of ten acres returned to Theophilus Dachs November 20, 1801 and recorded in B 14 page 122, and from thence running as the needle pointed in 1813

Lot 76  
B22935

- (1) North 87 degrees 40 minutes east 11 chains 20 links to the second corner of said whole tract; thence
- (2) North 25 degrees east 17 chains 50 links; thence
- (3) North 71 degrees 30 minutes west 3 chains 30 links to the third corner of aforesaid 10 acres; thence
- (4) Along a line of saws south 18 degrees 30 minutes west 12 chains 50 links to the fourth corner of same; thence
- (5) North 71 degrees west 8 chains to the beginning of same; thence
- (6) South 18 degrees west 4 chains to the place of Beginning.

Containing 3.50 acres more or less.

P 55 (150)

LOT 15A, BLOCK 12

Situate in the Borough of Bloomingdale, County of Passaic and State of New Jersey.

BEGINNING at a large stone heap on the knoll east of the house occupied by Mrs. Albert Whritenour, said stone heap being the sixth corner of a survey conveyed by Andrew S. Cobb to Martin J. Byrdson by deed dated February 20, 1843 and recorded in Book 3 of Deeds for Passaic County pages 45 &c. and running from thence by the magnetic bearings of 1923

- (1) North 69 degrees 15 minutes east 219 feet along said sixth line to where it intersects the third line of a 9.96 acres conveyed by William Bartholf to David Whritenour by deed dated April 7, 1823; thence
- (2) South 31 degrees 45 minutes east 33 feet to the third corner of the same; thence
- (3) North 66 degrees 15 minutes east 583 feet along the second line of the same to the second corner thereof, also the fourth corner of the second lot conveyed by a deed from Frances R. Rodgers to Henry Van Lan recorded in Book B 27 of Deeds for Passaic County pages 260; thence
- (4) South 11 degrees 4 minutes west 344 feet along the fourth line of the same to where it intersects the third line of a tract belonging to said Mrs. Whritenour which was set off in 1798 to Theophilact Facke and recorded in the Surveyor General's office at Perth Amboy in Book B 12 page 176 &c.; thence
- (5) North 86 degrees 10 minutes west 694 feet along said third line to where it intersects the fifth line of the first above mentioned conveyance; thence
- (6) Along the same north 60 degrees 45 minutes east 19.5 feet to the place of Beginning. Containing 2.522 acres.

The lands mentioned in the Seventh Cause of Action and described in the complaint and tax foreclosure list as Block 15 Lot 77-78-79-80 are assessed on the last tax duplicate of the Borough of Bloomingdale to Mary Mathews Estate, and, according to the records of the Register of the County of Passaic were conveyed to Mary E. Mathews by two deeds from Hannah Van Orden, one dated July 13, 1928 and recorded in the Passaic County Register's Office in Book F 34 of Deeds for said County on page 531 and re-recorded in Book F 34 page 213, and the other dated February 16, 1949 and recorded in Book A 35 of Deeds page 124; and to Mary E. Mathews by deed from Harry Mathews and Josephine Mathews, his wife, dated December 4th, 1928

P 55<sup>181</sup>

and recorded in the Passaic County Register's Office in Book A 55 of Deeds page 325, and are more particularly described as follows;

Situate in the Borough of Bloomingdale, County of Passaic and State of New Jersey.

BEGINNING at a point in the northwesterly side of Valley View Road distant along the same south 37 degrees 31 minutes west 66.49 feet from where the said northwesterly side of Valley View Road is intersected by the southwesterly line of lands now or formerly of William Setterfield and running from thence

- (1) along the northwesterly side of Valley View Road south 37 degrees 31 minutes west 13.96 feet; thence
- (2) still along the northwesterly side of Valley View Road south 45 degrees 21 minutes west 44.32 feet; thence
- (3) north 65 degrees 2 minutes west, 52.81 feet; thence
- (4) north 44 degrees 30 minutes west 128.64 feet; thence
- (5) north 56 degrees 23 minutes east 30.7 feet to the southwesterly line of property conveyed by Frank Ravenport, Sheriff to Care Hofstra by deed dated October 26, 1933 and recorded in the Passaic County Register's Office in Book X 37 page 242; thence
- (6) along said line south 59 degrees 41 minutes east 163.04 feet to the northwesterly side of Valley View Road and the point or place of Beginning.

The lands mentioned in the Eighth Cause of Action and described in the complaint and tax foreclosure list as Block 20 Lots 1, 2, and 4 are assessed on the last tax duplicate of the Borough of Bloomingdale to Captolene Land Co., and, according to the records of the Register of the County of Passaic, were conveyed to Samuel M. Donald, Fred G. Sloan, William Head and Calvin Prevost and Francis H. McGur by deed from the Captolene Land Company, dated July 12, 1935 and recorded on October 2, 1935 in the Passaic County Register's Office in Book F 38 of Deeds for said County on page 451, and are more particularly described as follows:



P 55 MAR 1892

LOTS 30 and 31

Situate in the Borough of Bloomingdale, County of Passaic and State of New Jersey.

Being lots Nos. 30 and 31 as designated on the map of Lots laid out for Captolene Land Company situate at Bloomingdale, Passaic County, N.J. Scale 1 inch to 60 feet, Richard H. Leascha, Surveyor, Butler, N.J., July 1916.

BEGINNING at the point of intersection of the easterly line of Grove Street in the southerly line of Pleasant View Avenue; thence running

- (1) In a southerly direction along the easterly side of Grove Street 94 feet to the northwesterly corner of lot No. 29 on the aforesaid map; thence
- (2) In an easterly direction, at right angles to the first course and along the northerly line of Lot No. 29, 100 feet to the southwesterly corner of Lot No. 33; thence
- (3) In a northerly direction, parallel with the first course herein and along the westerly line of Lots Nos. 33 and 32 100 feet to the southerly side of Pleasant View Avenue; thence
- (4) In a westerly direction along the southerly line of Pleasant View Avenue, 69.50 feet; thence
- (5) In a southwesterly direction along the curve or angle in the southerly side of Pleasant View Avenue 17.09 feet to the easterly side of Grove Street to the point or place of Beginning.

LOT 31

Situate in the Borough of Bloomingdale, County of Passaic and State of New Jersey.

Being Lot No. 28 as designated on aforesaid map of Captolene Land Company.

BEGINNING at a point on the easterly side of Grove Street 247.82 feet north from the northeasterly corner of Grove Street and Captolene Avenue and running thence

- (1) In a northerly direction along the easterly line of Grove Street 30 feet to the southwesterly corner of Lot No. 29 on the aforesaid map; thence
- (2) In an easterly direction along the southerly line of Lot No. 29 and at right angles to the first course herein 100 feet to the northwesterly corner of Lot No. 33; thence



- (3) In a southerly direction, parallel with the first course herein, 20 feet to the northeasterly corner of Lot No. 27; thence
- (4) In a westerly direction, parallel with the second course herein and along the northerly line of Lot No. 27, 100 feet to the easterly side of Grove Street, the point or place of Beginning.

The lands mentioned in the Ninth Cause of action and described in the complaint and tax foreclosure list in Block 49 Lot 67 are assessed on the last tax duplicate of the Borough of Bloomingdale to Antonio De Giorno, and, according to the records of the Register of the County of Passaic, were conveyed to Antonio Di Giorno by deed from American Homes Company dated March 20, 1928 and recorded on April 7, 1928 in the Register's Office of the County of Passaic in Book W 34 of Deeds for said County on page 198, and are more particularly described as follows:

Situate in the Borough of Bloomingdale, County of Passaic and State of New Jersey.

BEGINNING at an iron in the northerly line of the right of way of the New York Susquehanna and Western Railroad Company 50 feet at right angles from the center line thereof and in the westerly line of a tract of land conveyed to said railroad by Joseph Slater for railway station purposes by deed recorded in Book W 7 of Deeds for Passaic County page 184 and running thence

- (1) Along the curve of said right of way line parallel with and distant 50 feet from said center line 224.36 feet more or less to a point north 82 degrees 41 minutes west 224.36 feet from said beginning; thence
- (2) North 19 degrees 31 minutes west 141.46 feet to an iron about 2 feet northerly from twin black oak trees; thence
- (3) South 86 degrees 31 minutes east 166.64 feet to a cross on a rock near the bottom of a high ledge; thence
- (4) North 75 degrees 56 minutes east 59.98 feet to an iron pipe; thence
- (5) South 21 degrees 37 minutes east 153.38 feet to an iron in the northerly line of said station tract; thence
- (6) South 88 degrees 49 minutes west 10 feet to a corner of the same; thence
- (7) South no degrees 30 minutes west 25 feet to the place of Beginning.

Containing 6.777 acres as surveyed by E.H. Gillen and Son, February, 1928.

P 51181

Together with a right to use in common with the American Home Company, their successors and assigns forever, the right of way to and from said premises of the adjoining property of the American Home Company as far as the above described premises, as said right of way was conveyed to the said American Home Company by William Baxter and wife by deed dated July 31, 1925 and recorded in the Passaic County Register's Office in Book B 12 of Deeds page 438.

The lands mentioned in the Tenth Cause of action and described in the complaint and tax foreclosure list as Block 47 Lot 5B are shown on the last tax duplicate of the Borough of Bloomingdale to Loyd Rhinesmith, and, according to the records of the Register of the County of Passaic, were conveyed to Lloyd Rhinesmith by deed from Kittie V. Bartholf, widow, dated August 13, 1928 and recorded in the said Register's Office on December 8, 1933 in Book 137 of Deeds for said County on page 270, and are more particularly described as follows:

Situate in the Borough of Bloomingdale, County of Passaic and State of New Jersey.

BEGINNING at a point in the southerly line of the road leading from the Lake Iscoe road through the property of Kittie V. Bartholf, said point being at the intersection thereof with of the easterly line of Lenora L. Henion and from said point running

- (1) On a course and along the line of the said Henion 145.34 feet south 39 degrees 17 minutes twenty seconds west to an iron stake; thence
- (2) South 61 degrees 9 minutes 40 seconds east 101.69 feet to an iron stake; thence
- (3) Parallel with the first course north 39 degrees 17 minutes 20 seconds east 1470.30 feet to an iron stake in the southerly side of said road; thence
- (4) Along the same westerly 103.06 feet to an iron stake and the point of place of beginning.

Containing 1.360 acres, as surveyed by Walter Zimmerman, Surveyor, September 17, 1928.

The lands mentioned in the Eleventh Cause of Action and described in the complaint and tax foreclosure list as Block 10 Lot 4 are assessed on the last tax duplicate of the Borough of Bloomingdale to Conrad Kessler Estate, and, according to the records of the Register of the County of Passaic, were conveyed to Conrad Kessler and Mary Jane Kessler, his wife, by deed from John E. Garrison, widower, dated August 6, 1929 and recorded in the said Register's Office on August 7, 1929 in Book K 35 of Deeds for said County on page 178, and are more particularly described as follows:

Situate in the Borough of Bloomingdale, County of Passaic and State of New Jersey.

BEGINNING at an iron pipe in the ground in the westerly line of Ella Street at a point 32.85 feet northerly on said line from an angle in said line and from said pipe running

- (1) westerly at right angles to the line of Ella Street 134.85 feet to the easterly line of Vreeland Avenue; thence
- (2) northerly along said line of Vreeland Avenue 31 feet to a stake; thence
- (3) easterly parallel with the first line herein 134.85 feet to the aforesaid line of Ella Street and thence
- (4) southerly along the said line 31 feet to the place of Beginning.

The lands mentioned in the Twelfth Cause of Action and described in the complaint and tax foreclosure list as Block 2 Lot 33 are assessed on the last tax duplicate of the Borough of Bloomingdale to Edward Utter, and, according to the records of the Register of the County of Passaic, were conveyed to Edward Utter by deed from Michael Cahill and Robert E. Cahill, her husband, Mary E. Card and Frank Card, her husband and Irene Myers, single, heirs of Frederick Merriam and Catherine Merriam, deceased, dated March 4, 1920 and recorded in the said Register's Office on March 11, 1920 in Book K 27 of Deeds for said County on page 471, and are more particularly described as follows:

P 55 INDEX 180

Situate in the Borough of Bloomingdale, County of Passaic and State of New Jersey.

BEGINNING at a point in the center of the Macopin Road the same being the fourth corner of a tract conveyed by Irans Myers, Michael Cahill and Robert B. Cahill, to Mary E. Card by deed bearing date even herewith; thence running

- (1) Northerly following the easterly line of said Mary E. Card's lot 113 feet more or less to a stake the third corner of said Mary E. Card's lot; thence
- (2) South 74 degrees east 76 feet more or less to a stake the third corner of the whole tract of which this is a part; thence
- (3) South 22 degrees west 121 feet to the center of said road and thence
- (4) Northwesterly 69 1/2 feet more or less to the point or place of Beginning.

The lands mentioned in the Thirteenth Cause of Action and described in the complaint and tax foreclosure list as Block 1 Lot 3 are assessed on the last tax duplicate of the Borough of Bloomingdale to Unknown (Wesley Nickens), and, according to the records of the Register of the County of Passaic, were conveyed to Wesley Nickens by deed from John S. Henion and Catherine L. Henion, his wife, dated August 21, 1884 and recorded in the said Register's Office on October 2, 1884 in Book V. 7 of Deeds for said county on page 173, and are more particularly described as follows:

Situate in the Borough of Bloomingdale, County of Passaic and State of New Jersey.

Lying on the west side of the road from Bloomingdale to Macopin, and being part of a tract of 147.81 acres conveyed by A.E. Cobb and wife to said John S. Henion by deed dated October 14, 1881.

BEGINNING at a stake and stones the fifth corner of ten and one-half acres conveyed to Henry D. Smith from said Henion by deed dated May 13, 1888, being also the northwest corner of a lot of 11 15/100 acres recorded in Perth Amboy in Book # 6 page 35 part of which was conveyed by Richard Allen to White in

1887, thence

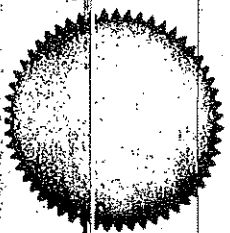
- (1) Running along said White's line south 82 degrees east 4.40 chains to a corner of Nicholas Wernans land; thence
- (2) Along his line north 38 degrees west 7.33 chains to a white oak stump his corner near the west side of the road;
- (3) Along the road north 35 degrees west 3 chains; thence
- (4) Along said road north 10 degrees west 2.10 chains; thence
- (5) Along said road north 1 chain 90 links to a stake on the west side of said road north 48 degrees 30 minutes west 30 links from a rock about 3 feet high and 3 feet in diameter on the east side of said road by the wagon track; thence
- (6) From said stake north 81 degrees 50 minutes west 2 chains 56 links to a chestnut tree in the supposed line of Henry D. Smith; thence
- (7) Along his lines the several courses and distances to the beginning. Containing 5.35 acres more or less.

Excepting from the above described premises so much thereof as was conveyed by Wesley Mickens and Lavena Mickens, his wife, to James M. Van Orden by deed dated July 9, 1887 and recorded in the Passaic County Register's Office in Book T 8 of deeds for said County on page 94 and also excepting therefrom such portion thereof as may lie within the township of West Milford and such portion thereof as may lie within the right of way of the New York Susquehanna and Western Railroad.

WILLIAM H. DONNELLY  
STANDING MASTER

NORMAN L. ROGERS  
J.S.C.

-----Y.W.S.-----



I, I. GRANT BOOTE, Clerk of the Superior Court of New Jersey, the same being a Court of Record, do hereby certify that the foregoing is a true copy of the *French Grant* now on the files of my office.

IN TESTIMONY WHEREOF, I have hereunto set my hand and affixed the seal of said Court, at Trenton, this *4th* day of *April* Nineteen hundred and *fifty one*.

*I. Grant Boote*  
Clerk

Received for record April 5th, A.D., 1951 at 2.50 P.M.

*John C. Summers* RECORDER

58 240

410594

# This Indenture,

Made the second day of June, in the year of our Lord  
One Thousand Nine Hundred and Fifty-two  
Between HETTY M. BALL, widow, individually and as executrix of  
the Estate of Cassilia W. R. De Bow,

of the Borough of Passaic in the County  
of Passaic and State of New Jersey  
and  
THE BOROUGH OF BLOOMINGDALE, a municipal corporation  
of the State of New Jersey,

RECORDED  
JUN 11 1952  
PASSAIC CO. N. J.  
JUN 11 1952  
RECORDERS

party of the second part  
WITNESSETH, that the said party of the first part, for and in consideration of the sum of  
One (\$1.00) Dollar and other good and valuable consideration,

lawful money of the United States of America,  
to her in hand well and truly paid by the said  
party of the second part, at or before the sealing and delivery of these presents, the receipt whereof is  
herby acknowledged, and the said party of the first part being therewith fully satisfied, contented and  
paid, he a firm, granted, conveyed, sold, aliened, released, enfeoffed, conveyed and confirmed, and  
by these presents do as full, free bargain, sell, alien, release, enfeoff, convey and confirm unto the  
said party of the second part, and to its successors and assigns forever, all that  
certain tract or parcel of land and premises, hereinafter particularly  
described, situate, lying and being in the Borough of Bloomington  
in the County of Passaic and State of New Jersey

BEGINNING four chains on a course north eighteen degrees and  
thirty-nine minutes east from a hickory sapling formerly marked being  
the reputed fifth corner of a tract of twenty-two acres and five  
tenths of an acre returned to Abraham Ogden at the request of Thine-  
hart Bartholf on the 28th day of May, A. D. 1770 and recorded in  
Book 8-6 page 125; thence

247

- (1) North eighteen degrees and thirty minutes east, twelve chains and fifty links; thence
- (2) South seventy-one degrees and thirty minutes east eight chains; thence
- (3) South eighteen degrees and thirty minutes west twelve chains and fifty links; thence
- (4) North seventy-one degrees and thirty minutes west eight chains to the place of Beginning. Containing ten acres strict measure.

BEING the sixth tract in a deed made by David H. Reeve and  
Catherine B. Reeve, his wife, to Israel C. Reeve, said deed being  
recorded in Book B-5 of Deeds at page 179 in Passaic County Register's  
Office. The said Israel C. Reeve died Intestate, leaving him surviv-  
ing as his only heir at law and next of kin his daughter, Cassilia  
W. R. De Bow, who died in the year 1951, and by her last will and  
testament devised her entire estate to Hetty M. Ball, the grantor  
herein.

This conveyance is made subject to all municipal taxes.  
The above-described property is also known as Lot 19 in Block  
A7 on the Assessment Map of the Borough of Bloomington.

...with the...  
 ...of the first part...  
 ...and to every part and parcel thereof...  
 ...with the...  
 ...its successors...

Said the said party of the first part

for herself; her heirs, successors and administrators, do covenant, promise and agree to and with the said party of the second part, its successors and assigns, that she has not made, does, committed, expected or suffered any act or acts, thing or things whatsoever, whereby or by means whereof the above mentioned and described premises, or any part or parcel thereof, now are, or as may hereinafter shall or may be impeached, charged or encumbered, in any manner or way whatsoever.

In witness whereof, the said party of the first part has hereunto set her hand and seal the day and year first above written.

In said, sealed and published in the presence of  
 Garet Van Olive  
 Garet Van Olive

Hetty W. Ball, L.S.  
 Hetty W. Ball, individually and as executrix of the last will and testament of Camilla W. R. De Bow

Consideration less than \$100.00

State of New Jersey,  
 County of PASSAIC } ss:  
 We H. Houtenbeck, Just of the Peace for the County of Passaic, do hereby certify that on this 23rd day of June in the year of Our Lord One Thousand Nine Hundred and Fifty-two the within, an Attorney at Law of New Jersey,  
 personally appeared Hetty W. Ball, widow, individually and as executrix of the Estate of Camilla W. R. De Bow,

whom I am called, in the presence of the grantor mentioned in the within instrument, to whom I first read in French the contents thereof, and thereafter she signed, sealed and delivered the same as her voluntary act and deed, for the uses and purposes therein expressed.

Garet Van Olive  
 Garet Van Olive  
 Attorney at Law of New Jersey.



Issued By:

**CHICAGO TITLE INSURANCE COMPANY**

Conditions

TWO UNIVERSITY PLZ STE 14, HACKENSACK NJ 07601

PHONE: (201)489-5000

FAX: (201)489-5336

Your Reference: **PRESENT OWNER SEARCHES**

This Commitment expires six (6) months after the Commitment Date.

Title No:

2007-50846

**CONDITIONS**

1. The term mortgage, when used herein, shall include deed of trust, trust deed, or other security instrument.
2. If the proposed Insured has or acquired actual knowledge of any defect, lien, encumbrance, adverse claim or other matter affecting the estate or interest or mortgage thereon covered by this Commitment other than those shown in Schedule B hereof, and shall fail to disclose such knowledge to the Company in writing, the Company shall be relieved from liability for any loss or damage resulting from any act of reliance hereon to the extent the Company is prejudiced by failure to so disclose such knowledge. If the proposed Insured shall disclose such knowledge to the Company, or if the Company otherwise acquires actual knowledge of any such defect, lien, encumbrance, adverse claim or other matter, the Company at its option may amend Schedule B of this Commitment accordingly, but such amendment shall not relieve the Company from liability previously incurred pursuant to paragraph 3 of these Conditions.
3. Liability of the Company under this Commitment shall be only to the named proposed Insured and such parties included under the definition of Insured in the form of policy or policies committed for and only for actual loss incurred in reliance hereon in undertaking in good faith (a) to comply with the requirements hereof, or (b) to eliminate exceptions shown in Schedule B, or (c) to acquire or create the estate or interest or mortgage thereon covered by this Commitment. In no event shall such liability exceed the amount stated in Schedule A for the policy or policies committed for and such liability is subject to the insuring provisions and Conditions and the Exclusions from Coverage of the form of policy or policies committed for in favor of the proposed Insured which are hereby incorporated by reference and are made a part of this Commitment except as expressly modified herein.
4. This Commitment is a contract to issue one or more title insurance policies and is not an abstract of title or a report of the condition of title. Any action or actions or rights of action that the proposed Insured may have or may bring against the Company arising out of the status of the title to the estate or interest or the status of the mortgage thereon covered by this Commitment must be based on and are subject to the provisions of this Commitment.
5. *The policy to be issued contains an arbitration clause. All arbitrable matters when the Amount of Insurance is \$2,000,000 or less shall be arbitrated at the option of either the Company or the Insured as the exclusive remedy of the parties. You may review a copy of the arbitration rules at <<http://www.alta.org/>>.*

Conditions



Photos by: RP on 2/13/08

**Photo No. 1**

Although the photo is dark, it shows the overall clear span building interior with approximately 70' high roof with a raised monitor down the center. Structure is riveted steel arch truss. Roof is wood joist with wood planking.



**Photo No. 2**

View looking along the interior sidewalls of the main building area. There is a mezzanine level at the second floor which runs around the perimeter of the open building area.



**Photo No. 3**

Ditto photo #2 looking in the opposite direction.



Photos by: RP on 2/13/08

**Photo No. 4**

A view of asbestos pipe insulation material. The photo was taken of mechanical system piping present below the wooden floor. This photo was taken through an access to crawl space area present near the entrance into the garage/service bay located on the east side of the building.



**Photo No. 5**

A view of an automotive/truck lift present in the floor in the garage/service bay area on the east side of the building. It is likely that there is a hydraulic reservoir associated with the lift mechanism.



**Photo No. 6**

A view of concrete pad along with anchor bolts, suction piping and conduit remaining from former fuel dispensers. This pad is located in the garage/service bay area on the east side of the building. Evidence of underground tanks could not be identified. The surface outside the building was snow covered.



Photos by: RP on 2/13/08

**Photo No. 7**

A view of typical steam piping present throughout the building. This photo was taken in the garage/service bay area. The pipe insulation is asbestos containing air cell type insulation.



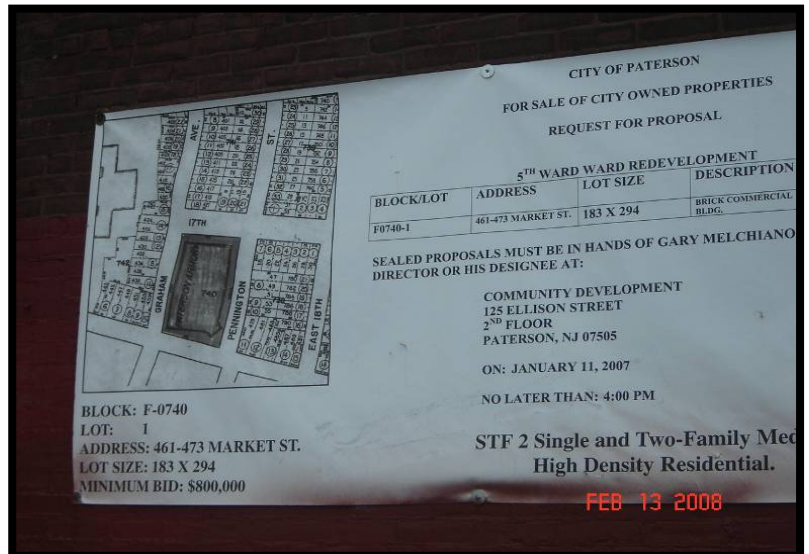
**Photo No. 8**

View looking south at the overall space inside the garage/service bay area.



**Photo No. 9**

A view of details regarding the property and site. The property was offered for sale by the city in January of 2007, but the city opted not to sell the property.

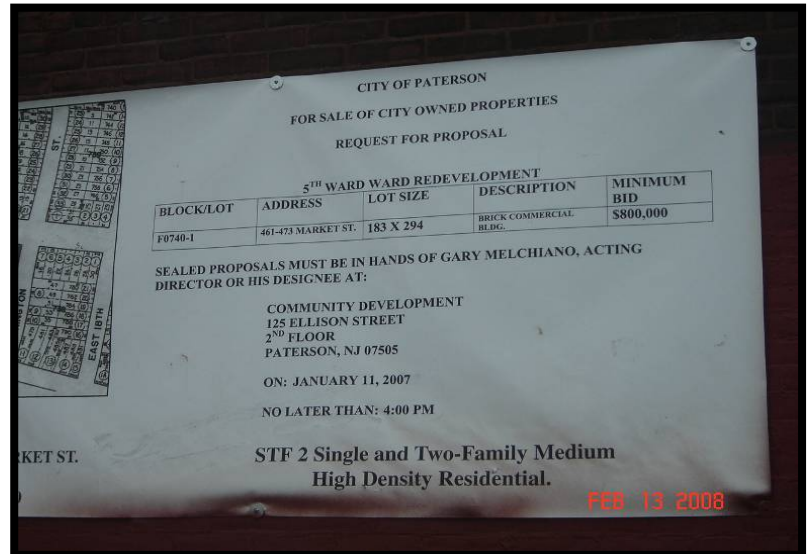




Photos by: RP on 2/13/08

**Photo No. 10**

Ditto photo #9 showing the remainder of the sign.



**Photo No. 11**

A view of brick pier supporting the main wooden floor level. There is a basement area on the south half and western portions of the building. The northeast section of the building has crawl space below as shown in the photograph.



**Photo No. 12**

Ditto photo #11.



Photos by: RP on 2/13/08

**Photo No. 13**

A view of the structural support in the basement areas consisting of wooden timber floor beams with lally columns.



**Photo No. 14**

A sump pump present in the basement area near the overhead door entry on the north side of the building. There is a ramped area from 17th Avenue down to this lower level.



**Photo No. 15**

A view looking in a crawl space area along the west side of the basement. Photograph shows presence of asbestos containing pipe insulation materials.





Photos by: RP on 2/13/08

**Photo No. 16**

A view of pipe insulation materials present on the floor. This condition was typical of many areas of the basement level.



**Photo No. 17**

Shows one of two boilers located in the boiler room sub-basement area present in the southwest corner of the building.



**Photo No. 18**

A view of the second boiler located to the east of the one seen in the previous photograph.



Photos by: RP on 2/13/08

**Photo No. 19**

A view of fuel oil supply and return piping running near the boiler room floor.



**Photo No. 20**

A view of fuel oil supply and return piping, valves and strainers at the south wall of the boiler room.





Photos by: RP on 2/13/08

**Photo No. 21**

Ditto previous photo close-up. Photographs shows two supply lines and one return line running out the south foundation wall.



**Photo No. 22**

A view of supply and return piping running to the boiler on the east side of the boiler room.



**Photo No. 23**

Several gauges remaining in the boiler room.





Photos by: RP on 2/13/08

**Photo No. 24**

Typical condition on the basement floor showing pipe insulation material.



**Photo No. 25**

Woodwork and other architectural details located in the main open building area.



**Photo No. 26**

Ditto photo #25 showing the iron railing along the mezzanine level.



Photos by: RP on 2/13/08

**Photo No. 27**

Ditto previous photo.



**Photo No. 28**

A view of the three story area on the south side of the open building area.



**Photo No. 29**

A view looking toward the west along Market Street. The photograph shows the south elevation of the Armory Building.





Photos by: RP on 2/13/08

**Photo No. 30**

A view looking north along Pennington Street. Photograph shows the east building elevation. One story area in the background includes the garage/service bay area shown in previous photographs.



**Photo No. 31**

A view looking northeast at the residential development on the opposite side of Pennington Street.



**Photo No. 32**

A view looking toward the south at the north elevation of the building along 17th Avenue.



Photos by: RP on 2/13/08

**Photo No. 33**

Ditto previous photo showing a larger area of the building.



**Photo No. 34**

A view looking south along Pennington Street. The Armory is on the right. Residential development is present on the left.



**Photo No. 35**

A view looking west along 17th Avenue at residential development located to the north of the Armory Building.





Photos by: RP on 2/13/08

**Photo No. 36**

A view looking south along Rosa Parks Blvd showing the west elevation of the Armory.



**Photo No. 37**

A view looking southeast at the north elevation of the Armory. Ramped area for vehicle access to the lower level as seen in the foreground.



**Photo No. 38**

A view of the Roberto Clemente Elementary School present to the west of the Armory Building.



Photos by: RP on 2/13/08

**Photo No. 39**

A view of the ramped area with overhead door access to the basement level.



**Photo No. 40**

A view looking south along Rosa Parks Blvd. Photo shows overhead electric service to the building coming from a pole located on the opposite side of Rosa Parks Blvd.



**Photo No. 41**

A view of vent stack for underground fuel oil tank located at the south side of the building along Market Street.





Photos by: RP on 2/13/08

**Photo No. 42**

Fill cap and adjacent capped pipe for the underground tank located along Market Street.



**Photo No. 43**

An overall view of the underground fuel oil tank location. Vent stack is visible on the left, and fill pipe is visible in the foreground. The tank runs parallel to the building below the asphalt paved area between the building and the concrete sidewalk.



**Photo No. 44**

View of the underground storage tank area. Fill cap is present at the bottom of the photograph. Snow has been cleared off a 2' x 2' access plate near the center of the photograph.



Photos by: RP on 2/13/08

**Photo No. 45**

A view looking north along Rosa Parks Blvd at the west elevation of the Armory Building.



**Photo No. 46**

An overall view of the south elevation of the Armory Building.



cc: #2.3842.01



NEW JERSEY DEPARTMENT OF ENVIRONMENTAL PROTECTION  
DIVISION OF REMEDIATION SUPPORT  
P.O. Box 435, TRENTON, NJ 08625-0435

PRELIMINARY ASSESSMENT REPORT

Answer all questions. Should you encounter any problems in completing this form, we recommend that you discuss the matter with a representative from the Site Remediation Program. Submitting incorrect or insufficient data may cause processing delays and possible postponement of your transaction

PLEASE PRINT OR TYPE

Date: April 30, 2008Industrial Establishment/Site Name The Paterson ArmoryAddress 461-473 Market StreetCity or Town Paterson Zip Code 07501Municipality City of Paterson County PassaicBlock (s) 4109 (Old Block F0740) Lots (s) 1 (Old Lot 1)

Site Remediation Program Case Number or EPA Identification Number \_\_\_\_\_

1. Present a history of ownership and operations at the industrial establishment, in tabular form, from the time the site was naturally vegetated or utilized as farmland in accordance with N.J.A.C. 7:26E-3.1(c)1.ii. (attach additional sheets as necessary)

Name of Property Owner	From	To
National Guard	Before 1899	Unknown
Arthur M. & Dinorah S. Bernstein	1985	2004
City of Paterson	2004	Present

Name of Operator	From	To
National Guard	Before 1899	Before 1976
Bergen County Cut Stone Co., Inc.	Before 1976	After 1985
Kerr Concrete Pipe Co., Inc.	Before 1976	After 1980
Modular Concrete Products, Inc.	Circa 1976	Circa 1976
United Stone Works, Inc.	Circa 1980	Circa 1980
Consolidated Stone Setters, Inc.	Circa 1985	Circa 1985

2A. In accordance with N.J.A.C. 7:26E-3.1(c)1.i, provide a clear and concise description of the past industrial/commercial operation(s) conducted on site by each owner and operator. To the extent available the site history shall include an evaluation of the following sources of information:

(1) Sanborn Fire Insurance Maps; (2) MacRae's Industrial Directory, New Jersey Industrial Directory, New Jersey Manufacturers Directory; (3) Title and Deed; (4) Site plans and facility as-built drawings; (5) federal, state, county and local government files; (6) The Department Geographic Information System. (7) and any additional sources which may be available for a specific site.

Site history is frequently an item where preliminary assessments are incomplete. The Industrial Site Recovery Act requires that a diligent inquiry be made, researching the site history back to January 1, 1932. Common answers to this question have included: "Unknown", or "We are only a tenant on the site and have no knowledge of prior site history". Neither of these answers satisfies the requirement for a due diligent inquiry.

To avoid having a PA found incomplete by the Department due to insufficient information, the site history must be researched. The following are ways of obtaining information regarding site history: title searches; contacting the local and county health officials and municipal agencies (for example, local fire and police departments, and local planning, zoning, adjustment boards) requesting any information these public agencies may have on the specific location; and, interviewing long time neighbors of the industrial establishment. Tenants should always request information from the landlord. The applicant should always document any attempts to locate this information to support a claim that a diligent inquiry has been conducted. The Preliminary Assessment report should not be submitted until all parties contacted for information have responded to the request for information and the information obtained has been reviewed. If the prior site history demonstrates that the current building was built on vacant unimproved property, it should be reported as such. If the site has been, or is now the subject of a site remediation, any prior cases should always be referenced.

Provide the page or appendix number where the site history may be found.       A      

Provide a listing of the resources utilized to compile the site history and as appropriate copies of any maps or information, which will assist the Department in evaluating your conclusions.

<b>Name of Resource</b>	<b>Date of document reviewed</b>	<b>Appendix # if providing copies</b>
City Directory Abstract	1920 – 2003	A
Title Search	2007	A
Sanborn Fire Insurance Maps	1899 – 1994	B
Historic Aerial Photographs	1953 – 1995	C
Historic Topographic Maps	1900 – 1995	
Internet Research	Various	

2B. Include a detailed description of the most recent operations subject to this preliminary assessment.

Provide the page or appendix # where the description of the most recent operations may be found.  
      Appendix D

3. Hazardous Substance/Waste Inventory: N.J.A.C. 7:26E-3.1(c)1.iii. List all raw materials, finished- products, formulations and hazardous substances, hazardous wastes, hazardous constituents and pollutants, including intermediates and by-products that are or were historically present on the site. Note: If past usage included farming, pesticides may be a concern and should be included in this list. **(Attach additional sheets if necessary).** Appendix E

Material Name	CAS # (if known)	Typical Usage (gallons/lbs.)	Annual	Storage Method (i.e. drum, tank, jars)

4 A. In accordance with N.J.A.C. 7:26E-3.1(c)1iv provide a summary of all current and historic wastewater discharges of **Sanitary and/or Industrial Waste** and/or sanitary sludge. Present and past production processes, including dates and their respective water use shall be identified and evaluated, including ultimate and potential discharge and disposal points and how and where materials are or were received on-site. All discharge and disposal points shall be clearly depicted on a scaled site map. Information required under this item is intended to identify potential discharges to any on-site disposal system, such as a septic system or lagoon or drywell. For example to complete the following table information may include: From 1955 To 1960, Discharge Type - Sanitary and Industrial, Discharge Location - On-Site Septic System: From 1960 To Present, Discharge Type - Sanitary and Industrial, Discharge Location - Public Treatments Works.

**Site Information**

Discharge Period		Discharge Type	Discharge Location
From	To		
Before 1899	Present	Sanitary	Municipal Sewer System

4B. In accordance with N.J.A.C 7:26E-3.1(c)iv provide a narrative of disposal processes for all historic and current process waste streams and disposal points. (attach additional sheets if necessary)

No process water is currently used. Limited water is used solely for sanitary use. Since the facility has been developed with the existing building (before 1899), it has been serviced with sanitary sewers that discharge to the municipal sewer system.

5. This question requires the applicant to conduct a diligent inquiry into the current and historic operations at the site to identify all of the potential areas of concern, which formerly or currently exists at the industrial establishment as defined in N.J.A.C. 7:26E-1.8.

Diligent inquiry as defined in N.J.A.C.7:26E-1.8 states:

A. Conducting a diligent search of all documents which are reasonably likely to contain information related to the object of the inquiry, which documents are in such person's possession, custody or control, or in the possession, custody or control of any other person from whom the person conducting the search has a legal right to obtain such documents; and

B. Making reasonable inquiries of current and former employees and agents whose duties include or included any responsibility for hazardous substances, hazardous wastes, hazardous constituents, or pollutants, and any other current and former employees or agents who may have knowledge or documents relevant to the inquiry.

In accordance with N.J.A.C. 7:26E3.1(c)1.v., a narrative shall be provided for each area of environmental concern describing the **(A)** Type; **(B)** Age; **(C)** Dimensions of each container/area; **(D)** Chemical Content; **(E)** Volume; **(F)** Construction materials; **(G)** Location; **(H)** Integrity (i.e., tank test reports, description of drum storage pad); and **(I)** Inventory control records, unless a Department-approved leak detection system, pursuant to N.J.A.C. 7:1E or 7:14B, has always been in place and there is no discharge history. If sampling is not proposed for any identified area of environmental concern, please explain why it is believed that the area of environmental concern does not contain contaminants above the applicable remediation standards. Submit all necessary documentation to verify this belief. The required narrative need not describe the sampling to be completed; however, it should state that sampling will be completed in accordance with the appropriate section of N.J.A.C.7:26E.

Detailed descriptions of all sampling completed in each area of concern shall be described as part of a Site Investigation Report in accordance with N.J.A.C.7:26E-3.13.

Please indicate if any of the potential areas of environmental concern listed below in #5A through #5G, as defined in N.J.A.C. 7:26E-1.8, formerly or currently exist at the industrial establishment by indicating Yes or No in the appropriate space as provided.

For the Location Reference Keyed to Site Map, use either a unique number or a unique letter identification for each area of concern and be consistent throughout each phase of the remediation, referring to the same identification provided herein. Note: If the industrial establishment has multiple locations for one type of area of concern (example: underground storage tanks [UST] are located in 3 separate areas of the facility), each area must be discussed separately and given a separate identification. For example: Area A-1 a 1,000 gallon gasoline UST, Area A-2 a 10,000 gallon heating oil UST and Area A-3 a 500 gallon TCE UST should all be listed on the site maps and have separate narratives provided for each area discussing required information A-I listed above for each UST area.

Provide the required narrative as an appendix to this report. Do not try to provide a narrative in the space provided                      **Appendices F through J**

**I hereby certify that a diligent inquiry has been conducted to identify all current and historical potential areas of environmental concern and based on the diligent inquiry the areas of environmental concern identified below in question 5A through 5G are the only areas of environmental concern believed to exist at the above referenced industrial establishment.**

The signatory on the certification page shall initial here. \_\_\_\_\_.

**A. Bulk Storage Tanks and Appurtenances, including, without limitation :**

Area of Concern	Currently or Formerly Exists at the Site Yes/No	Location Referenced to the Site Map	Appendix Number
Aboveground Storage Tanks and Associated Piping	No		
Underground Storage tanks and Associated Piping	Yes	AOC-1A, AOC-1B, & AOC-1C	F
Silos	No		
Rail Cars	No		
Loading and unloading areas	No		
Piping, above ground and below ground pumping stations, sumps and pits	Yes	AOC-1A, AOC-1B, & AOC-1C	F

**B. Storage and Staging Areas, including**

Area of Concern	Currently or Formerly Exists at the Site Yes/No	Location Referenced to the Site Map	Appendix Number
Storage pads including drum and/or waste storage	No		
Surface impoundments and lagoons	No		
Dumpsters	No		
Chemical storage cabinets or closets	No		

**C. Drainage systems and areas including without limitation**

Area of Concern	Currently or Formerly Exists at the Site Yes/No	Location Referenced to the Site Map	Appendix Number
Floor drains, trenches and piping and sumps	Yes	AOC-2A & AOC-2B	G
Process area sinks and piping which receive process waste	No		
Roof leaders when process operations vent to the roof	No		
Drainage swales & culverts	No		
Storm sewer collection systems	No		
Storm water detention ponds and fire ponds	No		
Surface water bodies	No		
Septic systems leachfields or seepage pits	No		
Drywells and sumps	Yes	AOC-2A & AOC-2B	G

**D. Discharge and disposal areas, including, without limitation:**

<b>Area of Concern</b>	<b>Currently or Formerly Exists at the Site Yes/No</b>	<b>Location Referenced to the Site Map</b>	<b>Appendix Number</b>
Areas of discharge per N.J.A.C. 7:1E	No		
Waste piles as defined by N.J.A.C 7:26	No		
Waste water collection systems including septic systems, seepage pits, & dry wells.	No		
Landfills or landfarms	No		
Sprayfields	No		
Incinerators	No		
Historic Fill or any other Fill material	No		
Open Pipe discharges	No		

**E. Other areas of concern, including, without limitation:**

<b>Area of Concern</b>	<b>Currently or Formerly Exists at the Site Yes/No</b>	<b>Location Referenced to the Site Map</b>	<b>Appendix Number</b>
Electrical Transformers & Capacitors	Yes	AOC-3	H
Hazardous material storage or handling areas	No		
Waste Treatment areas	No		
Discolored or spill areas	No		
Open areas away from production areas	No		
Areas of stressed vegetation	No		
Underground piping including industrial process sewers	No		
Compressor vent discharges	Yes	AOC-4	I
Non-contact cooling water discharges	No		
Areas which receive flood or storm water from potentially contaminated areas	No		
Active or Inactive production wells	No		

**F. Building interior areas with a potential for discharge to the environment, including, without limitation:**

Area of Concern	Currently or Formerly Exists at the Site Yes/No	Location Referenced to the Site Map	Appendix Number
Loading or Transfer areas	No		
Waste Treatment areas	No		
Boiler rooms	Yes	AOC-5	J
Air vents and ducts	No		
Hazardous material storage or handling areas	No		

**G. Any other site-specific area of concern.**

Area of Concern	Currently or Formerly Exists at the Site Yes/No	Location Referenced to the Site Map	Appendix Number
Hydraulic Lift	Yes	AOC-6	K

6 If the site area exceeds two acres, an interpretation of the aerial photographic history of the site shall be submitted in accordance with N.J.A.C. 7:26E-3.1(c)1.vi. The interpretation shall focus on the site under review and if any concerns were identified on the site. References to surrounding properties are unnecessary unless a neighboring site is suspected to be directly contributing to environmental factors at the site of concern. The interpretation shall be based on available current and historical color, black and white and infrared aerial photographs (scale 1:18,000 or less) of the site and surrounding area at a frequency that provides the evaluator with a historical perspective of site activities. The photographic history shall date back to 1932 or the earliest photograph available. Aerial photographs are available for review at the New Jersey Department of Environmental Protection, Tidelands Management Program, Aerial Photo Library, 9 Ewing Street, Trenton, New Jersey, (609) 633-7369. Note, the applicant is not required to provide the Department with copies of the aerial photographs reviewed only an interpretation of what was observed in each photograph, which may represent an environmental concern. If photos are submitted please clearly identify the location of the site on each photo.

\_\_\_\_\_ Check here if an aerial photo review was not completed and provide a reason.  
 \_\_\_\_\_  
 \_\_\_\_\_

Provide the appendix number for the air photo review narratives Appendix C

7. Discharge History of Hazardous Substances and Wastes, N.J.A.C. 7:26E-3.1(c)1vii :
- A. Have there been any known discharges of hazardous substances and wastes at the site?
- No (Go to question #8)  Yes (Complete Items 7B & 7C)
- B. Was the Department notified of the discharge?
- Yes;  No
- If yes, provide the Case # \_\_\_\_\_
- C. Was a no-further-action letter, negative-declaration approval or full-compliance letter issued as a result of the cleanup of this discharge?
- Yes (Submit a copy of the no-further-action approval )
- No (Submit a complete Site Investigation or Remedial Action Report documenting the action taken to address the discharge)
- 8 In accordance with N.J.A.C.7:26E-3.1 (c) 1.viii, provide a description of any remediation activities previously conducted or currently underway at the site, including dates of discharges, remedial actions taken, and all existing sample results concerning contaminants which remain at the site. Copies of Department or other governmental agency no-further-action approvals should also be provided with a description of the areas to which the no-further-action approvals apply. This information is especially important if the approval was granted for the remediation of a portion of a site or a specific discharge event rather than the entire site subject to this preliminary assessment.
- Check here if this question does not apply.
- Provide the appendix number for the required narrative and data summary \_\_\_\_\_
9. Protectiveness of past remedies N.J.A.C. 7:26E-3.1(c) 1.ix. The owner or operator shall evaluate all remedies previously approved by the Department in a remedial action workplan or equivalent document to determine if the remedy remains protective of public health, safety and the environment. Things to consider as part of this evaluation include but are not limited to; was an engineering control used to cap contamination left on site? If yes, is this cap being maintained? Did the remedy address all of the contamination? Is the remedy working as designed? Have institutional controls been maintained at the local and county level? Please provide a page or appendix number where this written evaluation is included Not Applicable.
10. Order of Magnitude Analysis, N.J.A.C. 7:26E, 3.2(a)5
- A. Have any areas of concern previously received a No-Further-Action approval from the Department or other equivalent government agency for which no additional remediation is proposed?  No ( go to question #11).  Yes ( complete 10B).
- B. In accordance with N.J.S.A 58:10B-13(e) and N.J.A.C. 7:26E, 3.2(a)5 the following evaluation of the protectiveness of past remedies shall be completed for all areas of concern for which no further action was previously approved by the Department or other equivalent government agency and for which no additional remediation is proposed. All final sampling results shall be evaluated to determine if contaminant levels remaining on site are in compliance with current remediation criteria. The applicant shall complete the following :



I hereby certify that the order of magnitude analysis required pursuant to N.J.A.C. 7:26E has been completed, since the issuance of a No-Further-Action approval, negative declaration approval or equivalent remediation approval; and (Check the appropriate statements (1), (2), (3) or (4), complete the summary table and provide a summary of the results comparison)

(1)\_\_\_\_\_ The areas of concern listed below contain contaminants above the current numerical remediation standard applicable at the time of the comparison, however no further action is required because: (check the appropriate sub statement)

\_\_\_ (a) The contaminant concentrations remaining in the areas of concern listed below are less than an order of magnitude (factor of 10) greater than the current numerical remediation standard applicable at the time of the comparison;

\_\_\_ (b) The areas of concern or the site was remediated using engineering and institutional controls approved by the Department and these controls are still protective of public health, safety and the environment; or

\_\_\_ (c) The area of concern or the site was remediated to an approved site specific remediation standard and all of the factors and assumptions which are the basis for deriving the site specific remediation standard remain valid for the site.

Please list the areas of concern for which the previous statement applies.

Area of Concern	Location Reference Keyed to the Site Map

Include a separate table comparing the levels of contaminants remaining in each area of concern, the numerical remediation standard approved in the remedial action workplan or at the time of no-further-action approval and the current numerical remediation standards applicable at the time of the comparison. The table shall contain all sampling results, including sample location (depth), sample media, field and laboratory identification numbers, and method detection limits, as necessary, and analytical results for all individual contaminants for each area of concern.

**(2)** \_\_\_\_ The areas of concern listed below contain contaminants above the current numerical remediation standard applicable at the time of the comparison and further remediation is required because: (check the appropriate sub statement)

\_\_\_\_ (a) The contaminant concentrations remaining in the areas of concern listed below are more than an order of magnitude (factor of 10) greater than the current numerical remediation standard applicable at the time of the comparison;

\_\_\_\_ (b) The areas of concern or the site was remediated using engineering and institutional controls approved by the Department and these controls are no longer protective of public health, safety and the environment; or

\_\_\_\_ (c) The area of concern or the site was remediated to an approved site specific remediation standard and some or all of the factors and assumptions which are the basis for deriving the site specific remediation standard are no longer valid;

Please list the areas of concern for which the previous statement applies.

Area of Concern	Location Reference Keyed to the Site Map

Include a separate table comparing the levels of contaminants remaining in each area of concern, the numerical remediation standard approved in the remedial action workplan or at the time of no-further-action approval and the current numerical remediation standards applicable at the time of the comparison. The table shall contain all sampling results, including sample location (depth), sample media, field and laboratory identification numbers, and method detection limits, as necessary, and analytical results for all individual contaminants for each area of concern.

**(3)** \_\_\_\_ The areas of concern listed below do not contain contaminants above the current numerical remediation standard applicable at the time of the comparison and no further remediation is required.

Please list the areas of concern for which the previous statement applies.

Area of Concern	Location Reference Keyed to the Site Map

Include a separate table comparing the levels of contaminants remaining in each area of concern, the numerical remediation standard approved in the remedial action workplan or at the time of no-further-action approval and the current numerical remediation standards applicable at the time of the comparison. The table shall contain all sampling results, including sample location (depth), sample media, field and laboratory identification numbers, and method detection limits, as necessary, and analytical results for all individual contaminants for each area of concern.

(4).\_\_\_\_ The contaminant concentrations remaining in the below listed areas of concern are more than an order of magnitude greater than the numerical remediation standard applicable at the time of the comparison. However, no further remediation is required by the person conducting this preliminary assessment, because, in accordance with N.J.S.A. 58:10B13(e), that person is not liable for the contamination pursuant to N.J.S.A. 58:10-23.11g

Please list the areas of concern for which the previous statement applies.

Area of Concern	Location Reference Keyed to the Site Map

Include a separate table comparing the levels of contaminants remaining in each area of concern, the numerical remediation standard approved in the remedial action workplan or at the time of no-further-action approval and the current numerical remediation standards applicable at the time of the comparison. The table shall contain all sampling results, including sample location (depth), sample media, field and laboratory identification numbers, and method detection limits, as necessary, and analytical results for all individual contaminants for each area of concern.

11 Historical Data on environmental quality at the Industrial Establishment

A. Have any previous sampling results documenting environmental quality of the Industrial Establishment not received a no-further-action approval from the Department or been denied approval by the Department? (N.J.A.C. 7:26E-3.1(c)1.viii)

\_\_\_ Yes (See Attachment #\_\_\_)  X  No (Go to 12)

B. Have there been any known changes in site conditions or new information developed since completion of previous sampling or remediation? If sampling results were obtained, but are not part of this application, please explain below (N.J.A.C. 7:26E-3.1(c)xi):

---



---



---



---

12 List all federal, state and local environmental permits at this facility, including permits for all previous and current owners or operators, applied for, received, or both (Attach additional sheets if necessary).

Check here if no permits are involved \_\_\_ and got to question 13.

A. New Jersey Air Pollution Control

Permit Number	Expiration Date	Type of Permitted Unit
PI #32052	Not Applicable	Non-Regulated and Inactive (See Appendix N)

B. Underground Storage Tank Registration Number \_\_\_\_\_

Size of Tank (Gallons)	Tank Contents

C. New Jersey Pollutant Discharge Elimination System (NJPDES) Permit

Permit Number	Discharge Type	Discharge Location Keyed to Site map	Expiration Date

D. Resource Conservation and Recovery Act (RCRA) permit # \_\_\_\_\_

E. EPA Identification Number \_\_\_\_\_

F. In accordance with N.J.A.C. 7:26E-3.1(c) xii, list all other federal, state, local government environmental permits for all previous and current owners or operators applied for and/or received for the site including :

- (1) Name and address of the permitting agency
- (2) The reason for the permit
- (3) The permit identification number
- (4) The application date
- (5) The date of approval, denial or status of the application
- (6) The name and current address of the permittees
- (7) The reason for the denial, revocation or suspension if applicable
- (8) The permit expiration date

    X     Check here if no other environmental permits were applied for or received for this site.

Provide the appendix # for the required listing if other environmental permits exist for this site     Not Applicable    .

13. In accordance with N.J.A.C. 7:26E-3.1(c)xiii, provide a summary of enforcement actions (including but not limited to, Notice of Violations, Court Orders, official notices or directives) for violations of environmental laws or regulations (attach additional sheets if necessary):

A. Check here if no enforcement actions are involved     X     (Go to 14 otherwise complete 13B)

B. (1) Name and address of agency that initiated the enforcement action

---

---

---

(2) Date of the enforcement action \_\_\_\_\_

(3) Section of statute, rule or permit allegedly violated \_\_\_\_\_

---

---

(4) Type of enforcement \_\_\_\_\_

---

---

---

(5) Description of the violation \_\_\_\_\_

---

---

---

(6) How was the violation resolved? \_\_\_\_\_

\_\_\_\_\_

\_\_\_\_\_

\_\_\_\_\_

\_\_\_\_\_

14. In accordance with N.J.A.C. 7:26E-3.1(c) xiv, please provide a narrative description of all areas where non-indigenous fill materials were used to replace soil or raise the topographic elevation of the site, including the dates of emplacement. **Not Applicable**
15. A. In accordance with N.J.A.C. 7:26E-3.2(a) 3.i, submit a scaled site plan, detailing the subject lot and block, property and or leasehold boundaries, location of current and former buildings, fill areas, paved and unpaved areas, vegetated areas, and all areas of concern identified above and all active or inactive wells. **Appendix L**
- B. Scaled historical site maps and facility as built drawings (if available).
- C. A copy of the United States Geologic Survey (USGS) 7.5 minute topographical quadrangle that includes the site and an area of at least one mile radius around the site. The facility location shall be clearly noted. If a portion of the USGS quadrangle is used, the scale, north arrow, contour interval, longitude and latitude with the name and date of the USGS quadrangle shall be noted on the map. **Appendix M**
16. In accordance with N.J.A.C. 7:26E-3.2 , please provide the date that the site visit was completed to verify the findings of the preliminary assessment. February 13 and March 26, 2008
17. List any other information you are submitting or which has been formerly requested by the Department:

Description	Appendix #
Captioned Photographs	N
EDR Radius Report and Maps	O

**CERTIFICATION:**

The following certification shall be signed by the highest-ranking individual at the site with overall responsibility for that site or activity. Where there is no individual at the site with overall responsibility for that site or activity, this certification shall be signed by the individual having responsibility for the overall operation of the site or activity.

**I certify under penalty of law that I have personally examined and am familiar with the information submitted in this application and all attached documents, and based on my inquiry of those individuals immediately responsible for obtaining the information, to the best of my knowledge the submitted information is true, accurate and complete. I am aware that there are significant civil penalties for knowingly submitting false, inaccurate or incomplete information, and that I am committing a crime of the fourth degree if I make a written false statement which I do not believe to be true. I am also aware that if I knowingly direct or authorize the violation of any statute, I am personally liable for the penalties.**

Typed/Printed Name \_\_\_\_\_ Title \_\_\_\_\_

Signature \_\_\_\_\_ Date \_\_\_\_\_

Sworn to and Subscribed Before Me on this \_\_\_\_\_

Date of \_\_\_\_\_ 2008

\_\_\_\_\_  
Notary

8/2007

**Division of Responsible Party Site Remediation  
Industrial Site Recovery Act**

**INITIAL NOTICE FEE SUBMITTAL FORM**

Case # (if known) \_\_\_\_\_

Case Name (Active Case) \_\_\_\_\_

Check drawn from the account of Passaic County Department of Economic Development

Check/M.O. # \_\_\_\_\_

Amount Enclosed \_\_\_\_\_

**Please circle the appropriate payment location(s)**

1.	General Information Notice	\$150.00
2.	Preliminary Assessment Report	<b>\$375.00</b>
3.	Site Investigation Report	\$750.00
4.	Negative Declaration Review	\$150.00
5.	Expedited Review Application (SEE NOTE)	\$225.00

**Note: This fee is not intended to "expedite" the review of a Preliminary Assessment or Site Investigation Report. All reports are reviewed in the order received by the department.**

6.	Remediation in Progress Waiver Application	\$225.00
7.	Regulated Underground Storage Tank Waiver Application	\$600.00
8.	Area of Concern Waiver Application	\$150.00
9.	Limited Site Review Application	\$525.00
10.	Applicability Determination Application	\$300.00
11.	De minimis Quantity Exemption Application	\$300.00
12.	Limited Conveyance Application	\$600.00
13.	Remediation Agreement Application	\$1,500.00
	Remediation Agreement Amendment Application	\$750.00
14.	Confidentiality Claim	\$375.00
15.	Remedial Action Workplan Deferral Application	\$975.00

Note: All applicable fees are due with the submission of each document. Each document requires a separate review fee. Review fees are for a single review. The submission of a revised document in response to deficient submission will require a separate review fee. Fees are not transferable or refundable once a requested review has been completed or written a determination has been made by the Department.



### X3. USER QUESTIONNAIRE

#### INTRODUCTION

In order to qualify for one of the *Landowner Liability Protections (LLPs)*<sup>35</sup> offered by the Small Business Liability Relief and Brownfields Revitalization Act of 2001 (the “*Brownfields Amendments*”),<sup>36</sup> the *user* must provide the following information (if available) to the *environmental professional*. Failure to provide this information could result in a determination that “*all appropriate inquiry*” is not complete.

**(1.) Environmental cleanup liens that are filed or recorded against the site (40 CFR 312.25).**

Are you aware of any environmental cleanup liens against the *property* that are filed or recorded under federal, tribal, state or local law?

**(2.) Activity and land use limitations that are in place on the site or that have been filed or recorded in a registry (40 CFR 312.26).**

Are you aware of any AULs, such as *engineering controls*, land use restrictions or *institutional controls* that are in place at the site and/or have been filed or recorded in a registry under federal, tribal, state or local law?

**(3.) Specialized knowledge or experience of the person seeking to qualify for the LLP (40 CFR 312.28).**

As the *user* of this *ESA* do you have any specialized knowledge or experience related to the *property* or nearby properties? For example, are you involved in the same line of business as the current or former *occupants* of the *property* or an adjoining *property* so that you would have specialized knowledge of the chemicals and processes used by this type of business?

**(4.) Relationship of the purchase price to the fair market value of the property if it were not contaminated (40 CFR 312.29).**

Does the purchase price being paid for this *property* reasonably reflect the fair market value of the *property*? If you conclude that there is a difference, have you considered whether the lower purchase price is because contamination is known or believed to be present at the *property*?

**(5.) Commonly known or reasonably ascertainable information about the property (40 CFR 312.30).**

Are you aware of commonly known or *reasonably ascertainable* information about the *property* that would help the *environmental professional* to identify conditions indicative of releases or threatened releases? For example, as *user*,

- (a.) Do you know the past uses of the *property*?
- (b.) Do you know of specific chemicals that are present or once were present at the *property*?
- (c.) Do you know of spills or other chemical releases that have taken place at the *property*?
- (d.) Do you know of any environmental cleanups that have taken place at the *property*?

**(6.) The degree of obviousness of the presence of likely presence of contamination at the property, and the ability to detect the contamination by appropriate investigation (40 CFR 312.31).**

As the *user* of this *ESA*, based on your knowledge and experience related to the *property* are there any *obvious* indicators that point to the presence or likely presence of contamination at the *property*?

<sup>35</sup> *Landowner Liability Protections*, or *LLPs*, is the term used to describe the three types of potential defenses to Superfund liability in EPA’s *Interim Guidance Regarding Criteria Landowners Must Meet in Order to Qualify for Bona Fide Prospective Purchaser, Contiguous Property Owner, or Innocent Landowner Limitations on CERCLA Liability* (“*Common Elements*” Guide) issued on March 6, 2003.

<sup>36</sup> P.L. 107-118.

X3.1 In addition, certain information should be collected, if available, and provided to the *environmental professional* selected to conduct the Phase I. This information is intended to assist the *environmental professional* but is not necessarily required to qualify for one of the *LLPs*. The information includes:

- (a) the reason why the Phase I is required,
- (b) the type of *property* and type of *property* transaction, for example, sale, purchase, exchange, etc.,

(c) the complete and correct address for the *property* (a map or other documentation showing *property* location and boundaries is helpful),

(d) the scope of services desired for the Phase I (including whether any parties to the *property* transaction may have a required standard scope of services on whether any considerations beyond the requirements of Practice E 1527 are to be considered),

(e) identification of all parties who will rely on the Phase I *report*,